United States Department of Agriculture

Forest Service

North Central Forest Experiment Station

General Technical Report NC-120

Forest Growth Modelling and Prediction

Volume 1

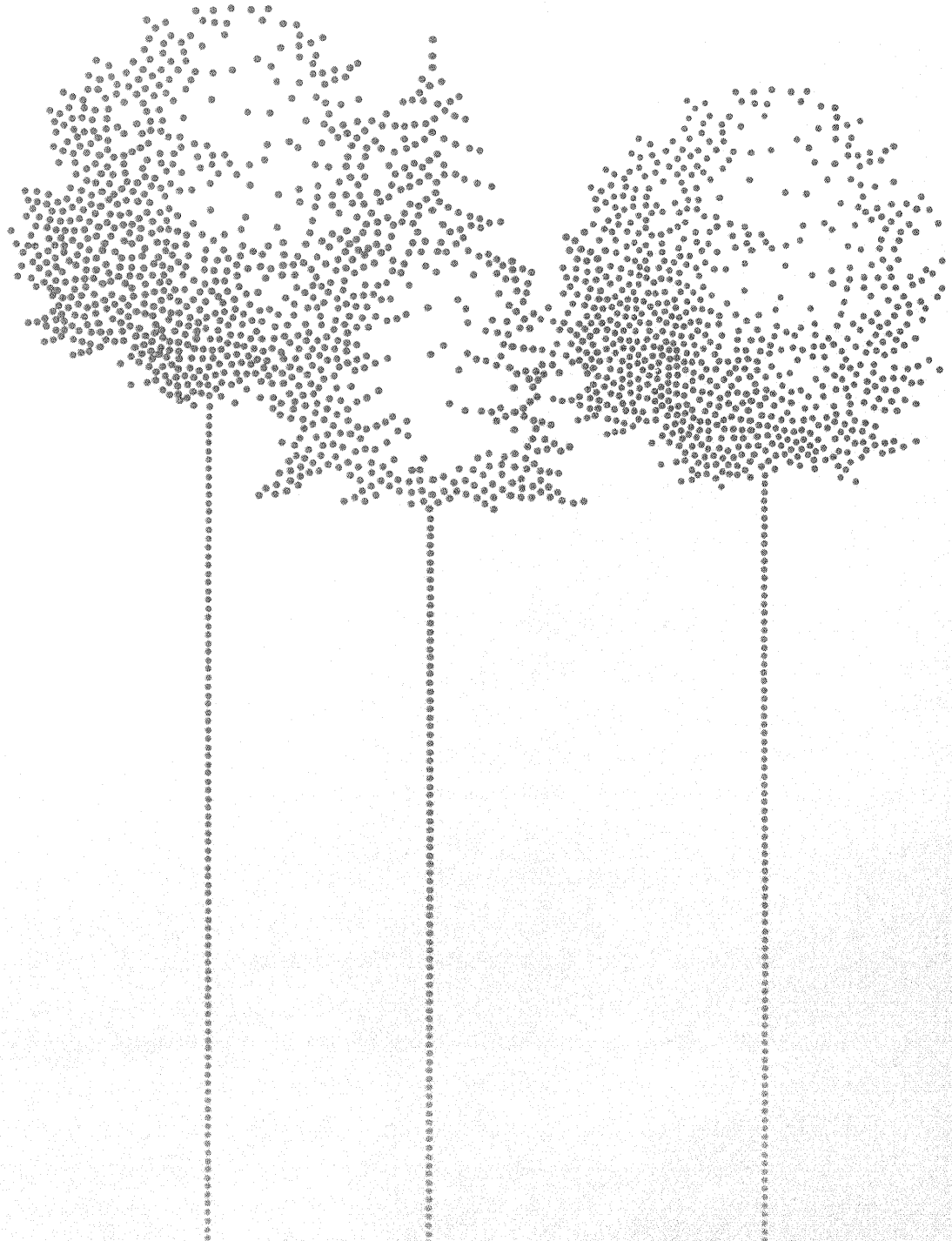

IUFRO

SOCIETY OF AMERICAN FORESTERS 1900

UNIVERSITY OF MINNESOTA

Each contributor submitted camera copy and is responsible for the accuracy and style of his or her paper.

(USDA policy prohibits discrimination because of race, color, national origin, sex, age, religion, or handicapping condition.)

NORTH CENTRAL FOREST EXPERIMENT STATION
FOREST SERVICE--U.S. DEPARTMENT OF AGRICULTURE
1992 FOLWELL AVENUE
ST. PAUL, MINNESOTA 55108
MANUSCRIPT APPROVED FOR PUBLICATION MARCH 7, 1988
1988

Forest Growth Modelling and Prediction

Volume 1

Proceedings of the IUFRO Conference
August 23-27, 1987, Minneapolis, Minnesota

Editors

Alan R. Ek
Stephen R. Shifley
Thomas E. Burk

Sponsors

International Union of Forestry Research Organizations (IUFRO)
Subject Group S4.01, Mensuration, Growth and Yield

College of Forestry, University of Minnesota

North Central Forest Experiment Station
United States Department of Agriculture, Forest Service

Cosponsors

IUFRO Subject Group S6.02
Statistical Methods, Mathematics
and Computers

Society of American Foresters
Biometrics Working Group
Inventory Working Group
Silviculture Working Group
Forest Ecology Working Group

Midwest Mensurationists

Western Biometricians

West Gulf Coast States
Biometricians

Association of Southern
University Biometricians

Society of American Foresters Publication Number SAF-87.12

Preface

This publication documents the proceedings of the Forest Growth Modelling and Prediction Conference sponsored by the International Union of Forestry Research Organizations (IUFRO) in Minneapolis, Minnesota, USA, August 23-27, 1987. The conference provided a forum for exchange of ideas, modelling techniques, and analysis results among more than 300 scientists and practitioners from 19 countries.

During the conference, 130 papers and 27 poster-papers were presented. They covered all types of tree and forest growth modelling methodology, including theory, parameter estimation, and evaluation of models; incorporation of silvicultural treatments, weather, and other environmental perturbations; regeneration; design of growth studies; and application of growth models in research and management. Presentations covered tropical, temperate, and boreal forest regions.

Most of the papers presented at the conference are included in this proceedings. The contents are organized by subject matter, and papers are ordered alphabetically by author within each subject category. Several papers conclude with a 1-page summary of information about modelling software described in the paper. Abstracts of papers presented but not available for the proceedings are listed in a separate section. An author index can be found at the end of each volume.

Papers in the proceedings were screened by the editors, first as abstracts and later as completed manuscripts. Most papers were received and printed as camera ready copy; some were revised according to review comments provided by the editors, and a few were redrafted due to length and format considerations.

We feel that the meeting was an enormous success and that these proceedings will have great value to scientists and practitioners. For that we thank the planning committee, the sponsors and cosponsors, the moderators, the well-prepared presenters, the many active participants, and the staff of the North Central Forest Experiment Station and the University of Minnesota College of Forestry who assisted with the arrangements. Special thanks are due Dr. Harold Burkhart, Leader, IUFRO Subject Group S4.01, for his leadership in sponsoring the conference.

This conference demonstrated that there has been much progress and increasing interest in forest growth modelling in the last decade. We are pleased to have been a part of this conference and to be able to document the conference in this proceedings.

The Editors:

Alan R. Ek
Stephen R. Shifley
Thomas E. Burk

Conference Planning Committee

Dr. Alan R. Ek
University of Minnesota
Department of Forest Resources
College of Forestry
St. Paul, MN

Dr. Thomas E. Burk
University of Minnesota
Department of Forest Resources
College of Forestry
St. Paul, MN

Mr. Stephen R. Shifley
USDA Forest Service
North Central Forest
Experiment Station
St. Paul, MN

Dr. Robert L. Bailey
University of Georgia
School of Forest Resources
Athens, GA

Dr. Harold E. Burkhart
Virginia Polytechnic Institute and
State University
School of Forestry and Wildlife Resources
Blacksburg, VA

Mr. Daniel I. Schroeder
USDA Forest Service
Timber Management
Ft. Collins, CO

Dr. Albert R. Stage
USDA Forest Service
Intermountain Forest and Range
Experiment Station
Moscow, ID

Session Moderators

Gerald M. Allen
Humboldt State University
Forestry Department
Arcata, CA

Ralph L. Amateis
Virginia Polytechnic Institute
and State University
School of Forestry & Wildlife Res.
Blacksburg, VA

Robert L. Bailey
University of Georgia
School of Forest Resources
Athens, GA

Greg S. Biging
University of California
Dept. of Forestry & Res. Mgmt.
Berkeley, CA

Bruce E. Borders
University of Georgia
School of Forest Resources
Athens, GA

Marilyn A. Buford
USDA Forest Service
Southeastern Forest
Experiment Station
Charleston, SC

Harold E. Burkhart
Virginia Polytechnic Institute
and State University
School of Forestry & Wildlife Res.
Blacksburg, VA

Thomas R. Crow
USDA Forest Service
North Central Forest
Experiment Station
Rhinelander, WI

Richard F. Daniels
Westvaco Corporation
Summerville, SC

(continued)

Session Moderators (continued)

Stephen E. Fairweather
Pennsylvania State University
School of Forest Resources
University Park, PA

George Z. Gertner
University of Illinois
Department of Forestry
Urbana, IL

Glenn R. Glover
Auburn University
School of Forestry
Auburn, AL

Edwin J. Green
Rutgers University
Dept. of Horticulture & Forestry
New Brunswick, NJ

Timothy G. Gregoire
Virginia Polytechnic Institute
and State University
School of Forestry & Wildlife Res.
Blacksburg, VA

William L. Hafley
North Carolina State University
School of Forest Resources
Raleigh, NC

Robert G. Haight
USDA Forest Service
Southeastern Forest
Experiment Station
Research Triangle Park, NC

David M. Hyink
Weyerhaeuser Company
Tacoma, WA

Kim Iles
MacMillan Bloedel
Nanaimo, B.C.
CANADA

Robert A. Monserud
USDA Forest Service
Intermountain Forest
Experiment Station
Moscow, ID

Wayne L. Myers
Pennsylvania State University
School of Forest Resources
University Park, PA

Richard G. Oderwald
Virginia Polytechnic Institute
and State University
School of Forestry & Wildlife Re
Blacksburg, VA

Bijan Payandeh
Canadian Forestry Service
Great Lakes For. Research Centre
Sault Ste. Marie, Ontario
CANADA

Charles E. Peterson
Northrop Services, Inc.
US EPA Laboratory
Corvallis, OR

Pentti K. Räsänen
University of Helsinki
Department of Silviculture
Helsinki, FINLAND

H. Michael Rauscher
USDA Forest Service
North Central Forest
Experiment Station
Grand Rapids, MN

David D. Reed
Michigan Technological
University
School of Forestry & Wood Prods.
Houghton, MI

Kurt H. Riitters
Northrop Services, Inc.
US EPA Laboratory
Corvallis, OR

Dietmar W. Rose
University of Minnesota
Dept. of Forest Resources
St. Paul, MN

Daniel I. Schroeder
USDA Forest Service
Timber Management
Fort Collins, CO

Albert R. Stage
USDA Forest Service
Intermountain Forest and Range
Experiment Station
Moscow, ID

Kenneth D. Ware
USDA Forest Service
Southeastern Forest
Experiment Station
Charleston, SC

Lee C. Wensel
University of California
Dept. of Forestry & Res. Mgmt.
Berkeley, CA

James Woodman
North Carolina State University
Atmospheric Impact Research Prog.
Raleigh, NC

CONTENTS

Preface *ii*

Planning Committee *iii*

Session Moderators *iii*

1. MODELLING PHILOSOPHIES

David Bruce Lee C. Wensel	Modelling forest growth: approaches, definitions, and problems	1
D. M. Hyink W. Scott R. M. Leon	Some important aspects in the development of a managed stand growth model for western hemlock	9
Rolfe A. Leary	Some factors that will affect the next generation of forest growth models	22
Kenneth D. Ware Bruce E. Borders Robert L. Bailey	Estimating growth and yield of thinned slash pine plantations on old fields	33

2. INDIVIDUAL TREE MODELS

Greg S. Biging Lee C. Wensel	STAG: A forest stand generator for producing complete CACTOS stand descriptions	47
Terry D. Droessler Thomas E. Burk	Modelling individual tree growth from temporary plot records	54
Stephen E. Fairweather	Development of an individual tree growth model for Pennsylvania	61
Wilbur A. Farr Ralph R. Johnson	Comparison of some individual-tree height-increment models for western hemlock and Sitka spruce in southeast Alaska	68
Adrian N. Goodwin	Adaption of the 'STEMS' growth model to eucalypt forest	76
Donald E. Hilt Richard M. Teck	Individual-tree diameter growth model for northern New England	86
Guy Larocque Peter L. Marshall	Improving single-tree distance-dependent growth models	94

Ralph S. Meldahl Roger K. Bolton Marian Eriksson	Development of a mixed species projection system for Southern forests	102
Robert A. Merriam	A generalized competition index for SRIC stands	110
Paul A. Murphy Robert M. Farrar, Jr.	Tree height characterization in uneven-aged forest stands	118
Jürgen Nagel Alparslan Akca	Tree growth projection based on parameters measured on aerial photos	126
Warren L. Nance James E. Grissom W. R. Smith	A new competition index based on weighted and constrained area potentially available	134
Gregory A. Reams	A nonparametric survival model for balsam fir and red spruce during a spruce budworm epidemic in Maine	143
Ülf Söderberg	Functions for forecasting of timber yields	151
Margarida Tome'	A growth and yield model for eucalypt plantations in Portugal	159
Wan Razali Bin Wan Mohd Krishna P. Rustagi	Development of a generalized growth model for mixed tropical forests of peninsular Malaysia	167
Lee C. Wensel Greg S. Biging	The CACTOS system for individual-tree growth simulation in the mixed conifer forests of California	175
William R. Wykoff Robert A. Monserud	Representing site quality in increment models: a comparison of methods	184

3. MULTI-CLASS MODELS

G. M. Bonnor S. Magnussen	Predicting stem diameter distributions from growth probability equations	192
Kadiroo Jayaraman Robert L. Bailey	Modelling mixed species stands with Scheffe's canonical polynomials	201
Guillermo A. Mendoza Roberto B. Rapera	Growth projection in mixed dipterocarp forests in southeast Asia	209
Dale S. Solomon Richard A. Hosmer	A growth and yield model (FIBER) for multiple species stands within different forest types	217
A. J. Thomson	Determining families of tree growth curves consistent with stock table data	224
David O. Yandle John R. Myers Jefferson H. Mayo Neil I. Lamson	Development and application of a stand-based growth model for mixed hardwood stands	231

4. DISTRIBUTION AND WHOLE STAND MODELS

Sun Joseph Chang	Consistent growth and yield prediction through integration of whole stand and diameter distribution models	239
David C. Chojnacky	Modeling volume growth for Arizona's pinyon-juniper forests	247
Åsa Tham	Estimate and test frequency distributions with the Johnson S_b function from stand parameters in young mixed stands after different thinning treatments	255

5. BIOMATHEMATICAL/PROCESS MODELS

M. J. Apps W. A. Kurz J. P. Kimmins K. A. Scoullar	User friendly applications of the FORCYTE ecosystem model on a microcomputer	263
Carl W. Chen Luis E. Gomez Carl A. Fox Robert A. Goldstein Alan A. Lucier	A tree growth model with multiple stresses	270
Wendell P. Cropper, Jr.	Labile carbon dynamics in a Florida slash pine plantation	278
Jennifer C. Grace	Effect of tree arrangement on intercepted radiant energy and photosynthesis	285
Wade C. Harrison Richard F. Daniels	A new biomathematical model for growth and yield of loblolly pine plantations	293
J. P. Kimmins K. A. Scoullar P. G. Comeau W. A. Kurz M. J. Apps L. Chatarpaul	FORCYTE-11: An example of the hybrid simulation approach to predicting the consequences for production, yield, economics, soil fertility, nutrient and organic matter reserves, and energy efficiency of alternative crop production systems	305
Annikki Mäkelä	Parameter estimation and testing of a process-based stand growth model using Monte Carlo techniques	315
Kevin S. McKelvey	A geometric model of sunlight penetration for slash pine in northern Florida	323
H. M. Rauscher J. G. Isebrands T. R. Crow R. E. Dickson D. I. Dickmann D. A. Michael	Simulating the influence of temperature and light on the growth of juvenile poplars in their establishment year	331
Kurt H. Riitters	Process models for monitoring forest health	340

Risto Sievänen, Thomas E. Burk, Alan R. Ek — Parameter estimation in a photosynthesis-based growth model — 345

Harry T. Valentine — A growth model of a self-thinning stand based on carbon balance and the pipe-model theory — 353

6. REGENERATION MODELLING

Keith L. Belli — FPES: a framework for modelling the artificial regeneration system — 361

Dennis E. Ferguson, Ralph R. Johnson — Developing variants for the regeneration establishment model — 369

Paul S. Johnson, Ivan L. Sander — Quantifying regeneration potentials of *Quercus* forests in the Missouri Ozarks — 377

Bijan Payandeh — PLANT: a model for artificial forest regeneration in Ontario — 386

Pentti K. Räsänen — Regeneration modelling and its management applications — 394

7. CHARACTERIZATION OF SITE QUALITY

M. R. Gale, D. F. Grigal — Performance of a soil productivity index model used to predict site quality and stand production — 403

Kelsey S. Milner — Constructing site specific height growth curves — 411

Robert A. Monserud — Variations on a theme of site index — 419

Mike R. Strub, Peter T. Sprinz — Comparisons of southern pine height growth — 428

David K. Walters, Harold E. Burkhart — A method for localizing site index equations — 435

8. EFFECTS OF CLIMATE, INSECTS, DISEASE, AND ANTHROPOGENIC DISTURBANCE

Tommy R. Dell — Southern forest growth trend analyses to evaluate air pollution influences—a progress report — 443

E. David Ford, Susan Bassow — Modeling the influence of pollution on allocation — 450

R. C. Froelich T. Miller R. P. Belanger	An evaluation of methods for assessing impacts of pests on forest productivity	458
Leslie G. Fuller David D. Reed Michael J. Holmes	Modeling northern hardwood diameter growth using weekly climatic factors in northern Michigan	467
J. C. G. Goelz Thomas E. Burk Shepard M. Zedaker	A methodology to investigate relationships between long-term tree-growth patterns and anthropogenic pollutants	475
Jeffrey H. Gove Stephen E. Fairweather	Tree-ring analysis of a 500-year old hemlock in central Pennsylvania	483
Margaret R. Holdaway	The relationship between tree diameter growth and climate in the Lake States	490
A. Ross Kiester	The roles of models in the forest response program	498
Stephen R. Shifley	Analysis and modelling of forest growth trends along a sulfate deposition gradient in the north central United States	506
T. Singh	Risk factor modelling for forest yield predictions in Alberta, Canada	514
Paul C. Van Deusen	Detecting effects of stand dynamics with tree ring data	521
Charles D. Webb Harold E. Burkhart	Modelling the effects of air pollution on forest productivity: a sensitivity analysis using PTAEDA	530

9. MODELLING FERTILIZATION AND GENETIC IMPROVEMENT

Robert L. Bailey J. A. Aleixo da Silva	Compatible models for survival, basal area growth, and diameter distributions of fertilized slash pine plantations	538
K. E. Lowell	Modeling the growth and yield effects of forest fertilization on radiata pine plantations in New Zealand	547
Daniel Opalach Linda Heath	Evaluation of long-term fertilizer response	555
Cheryl B. Talbert David M. Hyink	Implications of genetic improvement for the growth and yield of trees and stands	562
Yong. C. Yang Fan H. Kung	Symmetrical response-surface regression models for age-age autocorrelation in volume growth of *Cryptomeria* trees	572

Author Index

Contents are continued in Volume 2

MODELLING FOREST GROWTH: APPROACHES, DEFINITIONS, AND PROBLEMS

David Bruce and Lee C. Wensel[1]

ABSTRACT. The greatest difference among growth models is in regularity of stand. Irregular stands require detailed description of individual trees and are seldom successfully simulated by simple models developed for regular stands. Irregular-stand models can be used for regular stands with increased computation cost and possible loss in precision. We suggest some consistent definitions of terms used to describe development of growth models. High correlations among variables in growth studies, incomplete assessment of factors affecting growth, and other problems are hard to deal with when analyzing forest growth and constructing growth simulators.

INTRODUCTION

Fourteen years ago, IUFRO meetings in Canada and France considered computer simulation of forest growth. Those meetings were timely because by 1973 expanded use of computers permitted detailed analyses not previously possible of the relations among growing trees. The year 1973 also is important to the authors of this paper because it is close to the time we started work on growth simulators. DFIT by Bruce (Bruce et al. 1978) and CRYPTOS and CACTOS by Wensel (Wensel et al. 1986, Wensel et al. 1987) were entirely different in philosophy, structure, and purpose. Perhaps by combining our experiences, we will produce a broad perspective on forest growth simulation.

Munro's (1974) paper on forest growth models is a starting point for a fresh look at growth simulation. His discussion of modelling philosophy set the stage for much recent progress, but seems best remembered for its classification of growth models which singles out one of several differences among models--whether it is a single-tree or a whole-stand model.

In this paper, we suggest emphasis on the forest condition being modelled and on the purpose of the model. We also examine some terms that are frequently used in forest growth and yield modelling. Finally, we look at some problems often encountered in developing computer simulations.

---

[1]Volunteer and Consulting Mensurationist, USDA Forest Service, Box 3890, Portland, OR 97208; and Associate Professor, Department of Forestry and Resource Management, University of California, 145 Mulford Hall, Berkeley, CA 94720.

Presented at the IUFRO Forest Growth Modelling and Prediction Conference, Minneapolis, MN, August 24-28, 1987.

APPROACHES TO GROWTH MODELLING

The greatest difference in models of forest conditions results from the regularity of the forest stand to be simulated. Stands with uniform progressions of frequencies in size-classes allow use of different models than stands without them. Many even-aged stands have unimodal diameter distributions easily described by a great variety of frequency functions; recently, the Weibull distribution has been popular (Bailey and Dell 1973). The classical J-shaped distributions of all-aged stands can be approximated by the negative exponential function (Leak 1965). More complex arrays of sizes can be represented by combinations of two or more regular distributions (Depta 1974). Munro mentioned only the potential use of diameter distribution models, possibly because two of the earliest were described at the meeting at which he gave his paper (Burkhart and Strub 1974, Clutter and Allison 1974).

In regular stands, density and hence competition can be evaluated on a stand basis in terms of stem volume, basal area, number of trees, or crown volume. In these stands, each tree's share of competition depends mostly on its size, and typically a single measure of size characterizes the tree quite well. To model most stands that are irregular, the growth of each tree must be estimated individually. No single tree characteristic will adequately express a tree's growth potential or its response to competition; information about surrounding trees is often required as well. The common solution is to list for each tree the elements that determine its future growth, such as species, tree size, crown size, and even previous growth rate. These characteristics are then used in growth predictions. This technique can be used for regular stands, but models suitable for regular stands seldom can be used successfully for irregular stands. Using a more complicated model than necessary often has at least two costs: greater computational expense and a loss in precision of estimates.

In stands that are quite irregular, no single measure of stand density will serve to represent the competition affecting individual trees. This problem can be resolved by subdividing the stand and measuring local density. Theoretically, the best solution may be to use a distance-dependent single-tree model of growth where the size, vigor, and proximity of neighboring trees are evaluated. These models are still being studied and, despite the high cost of developing and running them, they have the potential for reasonable statistical accuracy, which may or may not be realized ultimately.

Relationships among trees are not so simple that they can be completely defined by description of neighboring trees and distances to them. Because of localized genetic similarity, stand histories, and root-grafts, not all trees grow independently. Also, roots capture unoccupied space faster than do branches (Smith 1986). Sometimes competition from low vegetation--in young stands, in stands on soils with low water-holding capacity, and in areas with low rainfall--is as important as crown competition in limiting tree growth. Consequently, there are places where stem size and stocking level are more effective than complicated measures of crown extent in assessing competition for empirical growth models.

In studies where measures of stand density and competition have been compared, expensive point measures often have added no useful information to the easily derived stand measures. Some studies ignored stand measures and compared only point measures; others merely compared the two kinds of measures without testing how much information point measures might add to that provided by stand measures (Alemdag 1978). Even the latest comparisons should not be accepted as definitive for all stands, because most of them were made in plantations or even-aged stands where competition usually is reasonably uniform (Daniels et al. 1986). More critical tests eventually will be made in stands with mixed ages and several species.

Prospective uses influence choice of models. If only an estimate of total volume of wood at some early date is needed, all that may be required is a projection of past trends in total volume or a simple survey of changes in average stand volume, with little attention paid to stand regularity. If only a prediction of change in inventory by size class of material is needed, anything more complicated than a size-class model is unnecessary. If, however, some estimate of change in quality is needed, each tree may have to be treated individually in the computer model, even in a uniform, even-aged stand, particularly if forest stand structure changes during the simulation period. Comparisons of alternative treatments, especially those not previously applied and observed, put heavy pressure on any model, no matter how it was developed.

SOME QUESTIONS OF DEFINITION

Munro (1974) suggested a major difference among forest-growth modellers is that some use "analytic" and some "empirical" models. Today, the major distinction is between "process" and "empirical" models. In their text on regression analysis, Draper and Smith (1981) call them "functional" and "predictive" models. The term "analytic" is commonly used to certify the virtue of either a model or its author.

Process models simulate the biological processes that convert carbon dioxide, nutrients, and moisture into biomass through photosynthesis. These estimators have apparently not been developed yet to the stage where biomass and biomass growth can be identified as individual cells and cell-wall thickening and aggregated into trees with detailed dimensions of interest to forest managers (Ford 1981). "Empirical" is not used here to describe a model resulting from a fishing expedition by a neophyte wearing a blindfold; many models that estimate tree sizes use mathematical functions well suited for describing biological processes. They are "empirical" because they are based on periodic tree measurements, and make no attempt to measure every factor that may affect tree growth.

The link between process and tree-growth models will be made, but not soon. Meanwhile, parallel use of such models can check consistency of two independent estimates of total wood production. Such compatibility also should be sought among empirical models with various levels of detail--simply because stand growth is the sum of growth of its individual members.

The driving elements of process models and empirical models are quite different. The process model may use direct measurements of growing-season precipitation, hours of sunlight, and other details. An empirical model also uses these variables, but indirectly because it assumes that the average of these conditions will prevail in the future. If a measure of fertilizer application is added to each of these models, they should agree on the estimated response for the observed period. The process model also may be able to estimate the response with a different amount of precipitation or other climatic change. This is an example of what we consider to be use of a "black box" in the simpler model. Black boxes fall short of complete explanation but may provide unique and less expensive approximations (Leary 1975). Other examples of black boxes are substituting the path of the stand average for tracks of individuals, the use of empirically established asymptotic limits, substitution of direct estimates for more complicated algorithms, and even some kinds of stratification.

The concurrent development of many kinds of growth models in various parts of the world has created inconsistencies in definitions that lead to some difficulty in understanding unfamiliar growth models. Also, between forest managers (many with little formal statistical training) and biometricians (many with little formal forestry training), a gap in understanding often occurs when it comes to describing models or the modelling process. Likewise, gaps in understanding may exist between those dealing with even-aged forest stands and those dealing with all-aged or many-aged stands. The gaps between models and the real world cannot be cured by definitions, but only by a better appreciation of the modelling process. Developing such understanding among prospective users is one of the modeller's critical responsibilities.

Standard definitions should reduce some of the confusion that exists in the terms used to describe the process of developing, adjusting, and testing empirical forest growth models. Here are our suggestions:

A model is a mathematical function, or system of functions, used to relate actual growth rates to measured tree, stand, and site variables.

Estimation is the statistical process of deriving coefficients for models to define the growth rates as a function of measured tree, site, and stand variables.

Verification is testing a model with the data on which it was based to eliminate lapses in programming logic, flaws in algorithms, and bias in computations.

Calibration is adjusting a model to local conditions that may differ from those on which the model was based.

Validation is testing a model to see how well it predicts. Whenever possible, it is tested against independent data sets.

Monitoring is the continuing check of output of the system to detect shortcomings of the model.

Evaluation is considering how, where, and by whom the model should be used, how the model and its components operate, and the quality of the system design and its biological realism.

Simulation is using a growth model to estimate development of a stand through time under alternative conditions or cutting practices.

Models should be verified as a step in the statistical analysis used to produce the models' estimates. Often, calibration is done to sharpen predictions, either for a subset of the original data or for an independent data set. Calibration, however, can be dangerous when it is based on tenuous assumptions not supported by as profound observation and analysis as the original estimate. Some validation can be done as part of the fitting process, using covariance to isolate distinct data sets, but it may be done by a third party with an independent data set to decide whether to use the model (Reynolds et al. 1981). Validation is usually limited to small data sets because large data sets could be the basis for new models. Monitoring is done by responsible managers, even with the most sophisticated and best tuned simulators. Although verification, calibration, and validation are usually done by the modeller, model evaluation should be done by the user--who is responsible for accuracy of the prediction (Buchman and Shifley 1983).

The sequence of steps inherent in these definitions exemplifies the modelling process, with many of the steps repeated as users gain experience with the models. Discussion and refinement of these definitions should lead to less ambiguous descriptions of the model development process.

PROBLEMS IN CONSTRUCTING GROWTH MODELS

Although empirical growth models differ widely, common basic elements appear in most of them. Estimates are made of the changes with time of tree diameter, height, form, volume, or all of these variables, and also change in the number of trees per unit area. Added to these driving functions are the housekeeping functions, such as volume estimates based on tree height and diameter. The driving functions are based on tree species, age, land quality, climate, area history, and vegetation present. If the estimate is for a single species in a limited geographic area, other species are excluded and the current climate and prevalent soils of the area are included by default.

Other common elements in most empirical growth models are two dichotomies. First the separation of increment into potential and modified, and then the use of two kinds of growth modifiers. The potential growth, a basic change rate, is estimated by an equation that expresses biological development. This estimate is then modified by a function that serves to limit or accelerate growth. Changes in number from mortality (where there is too much competition) and regeneration (too little), may be at the extremes of modified growth. The two kinds of modifiers in use are internal, determined by stand development and built into the model, and external, resulting from management decisions or other factors external to the model, such as forest fires or pest epidemics. Some management decisions can be handled by the model

(thinning or fertilizing) but require special signals to activate the estimates. Other external modifiers are handled by returning to square one; harvest, regeneration, or both.

Growth studies seem to be plagued with some recurrent problems. One of the most common is the high correlation among variables measured in growth studies. These correlations are the result of allometric relations among the dimensions of living organisms and are not indications that true cause and effect have been identified. These high correlations make it easy to substitute convenient measurements for fundamental measurements. In many applications, this is a blessing--we customarily use DBH when diameter at some other height theoretically would be a better estimator--and get good results. Inadvertent substitution of crown volume for extent of the root system illustrates the mental confusion and biologic illusion possible in some growth analyses.

We are tempted to recite a long list of analysis problems we have met and overcome but this audience might not find such a list useful. Any good biometrician can warn of the dangers of overspecification of independent variables and the effects of near singularities or multicollinearity on coefficients in regressions and the strange estimates that may result. Only experience will shield against mystification by the manufacture of complicated indexes or estimators that appear to explain something in the data set being manipulated. Good modellers rely more on knowledge of silvics and principles of biologic growth than on statistical tests in selecting models and developing algorithms.

A common problem we see is testing the wrong hypothesis when generating driving functions. A favorite test is done by withholding a fraction of the data, to show that the regression performs satisfactorily on data not used in generating coefficients. If single random data sets are split in two halves, you can expect the estimates to differ at the 5% level in about one trial in twenty. These odds change in messy data sets. The real question that should be examined is whether or not totally independent data sets will be estimated satisfactorily. We have found it helpful to identify sources of batches of data, and use covariance to test differences among batches. This test gives some indication whether the estimates will perform correctly in circumstances other than those for which they were generated; the first test offers no clues about this, although it is used in some other kinds of validation (Snee 1977).

Another problem is the overconfidence of some modellers in the sophistication of their models. Computer programs excel in rapid and often accurate interpolation. This accuracy leads to the notion that simulators are indeed tracking biological systems, and, because of this and the knowledge and skill used in developing them, they can be trusted to extrapolate beyond the limits observed and measured (Burkhart 1975). The best thing that can be said about such extrapolations is that they suggest interesting hypotheses. Real-world observation is the only way to validate such predictions.

When modellers start work, they may be overwhelmed by data--most of it describing conditions commonly observed today--but unfortunately incomplete, poorly edited, and in some peculiar format. The modeller's problem is obtaining high-quality data for conditions critical to good estimates of coefficients and for conditions that may prevail in the future. Identification of current gaps in knowledge may be one of the most important steps in developing computer simulators; it should lead to more effective silvicultural research.

FINALLY

The above comments are gleaned from many years of growth and yield research. They are based on a small sample of the problems we faced in modelling during that time. Model building is an art because we seldom gain full knowledge of the system under study. Models are going to be put to uses not planned by their authors, enough data of the right design are never available, the variables used in the model are not measured on all of the trees or plots, and opportunities for verification, calibration, and validation are limited. Finally, some users may care little about the quality of the model and, instead, are fascinated by the beauty and completeness of the tables generated. All these things, particularly the last, put added responsibility on the researcher to place limits on the possible estimates and to explain adequately the output of the models created.

LITERATURE CITED

Alemdag, I.S. 1978. Evaluation of some competition indexes for the prediction of diameter increment in planted white spruce. FMR-X-108. Ottawa, Canada: Forest Management Institute, 39 p.

Bailey, R.L. and T.R. Dell. 1973. Quantifying diameter distributions with the Weibull function. Forest Science 19(2): 97-104.

Bruce, D., D.J. DeMars and D.L. Reukema. 1977. Douglas-fir managed yield simulator--DFIT user's guide. United States Department of Agriculture Forest Service, General Technical Report PNW 57, 26 p.

Buchman, R.G. and S.R. Shifley. 1983. Guide to evaluating forest growth projection systems. Journal of Forestry 81(4): 232-234, 254.

Burkhart, H.E. 1975. The status and future of yield prediction: Methodology in the southeast 1974. In: Forest modeling and inventory, selected papers from 1973 and 1974 meetings of Midwest Mensurationists. University of Wisconsin. Madison. p. 10-14.

Burkhart, H. and M. Strub. 1974. A model for simulation of planted loblolly pine stands. In: Growth models for tree and stand simulation (J. Fries, editor). Royal College of Forestry, Research Note Nr. 30, Stockholm. p. 128-135.

Clutter, J.L. and B.J. Allison. 1974. A growth and yield model for Pinus radiata in New Zealand. In: Growth models for tree and stand simulators (J. Fries, editor). Royal College of Forestry, Research Note Nr. 30, Stockholm. p. 136-160.

Daniels, R.F., H.E. Burkhart and T.R. Clason. 1986. A comparison of competition measures for predicting growth of loblolly pine trees. Canadian Journal of Forestry Research 16: 1230-1237.

Depta, D.J. 1974. Large in-place inventories based on stand tables. Inventory design and analysis. (Edited by W.E. Frayer, G.B. Hartman, D.R. Bower). Proceedings of workshop sponsored by Inventory Working Group, Society of American Foresters, Fort Collins, p. 275-288.

Draper, N.R. and H. Smith. 1981. Applied regression analysis (2d edition). John Wiley and Sons, New York, 709 p.

Ford, E.D. 1981. Can we model xylem production by conifers? Studia Forestalia Seucica, nr. 160. p. 19-29.

Leak, W.B. 1965. The J-shaped probability distribution. Forest Science 11(4): 405-409.

Leary, R.A. 1975. Nonlinear functional equation models of forest dynamics. In: Forest modeling and inventory, selected papers from 1973 and 1974 meetings of Midwest Mensurationists. University of Wisconsin, Madison. p. 20-36.

Munro, D.D. 1974. Forest growth-models--a prognosis. In: Growth models for tree and stand simulation (J. Fries, editor). Royal College of Forestry, Research Note Nr. 30, Stockholm. p. 7-21.

Reynolds, M.R. Jr, H.E. Burkhart and R.F. Daniels. 1981. Procedures for statistical validation of stochastic simulation models. Forest Science 27(2): 349-364.

Smith, D.M. 1986. The practice of silviculture (8th edition). John Wiley and Sons, New York, 527 p.

Snee, R.D. 1977. Validation of regression models: Methods and examples. Technometrics 19(4): 415-428.

Wensel, L.C., P.J. Daugherty and W.J. Meerschaert. 1986. CACTOS user's guide: The California conifer timber output simulator. Bulletin 1920, Agricultural Experiment Station, University of California, Berkeley, 91 p.

Wensel, L.C., B.E. Krumland and W.J. Meerschaert. 1987. CRYPTOS user's guide: the cooperative redwood yield project's timber output simulator. Research Note 16 (revised). Department of Forestry and Resource Management, University of California, Berkeley, 89 p.

SOME IMPORTANT ASPECTS IN THE DEVELOPMENT OF A MANAGED STAND GROWTH MODEL FOR WESTERN HEMLOCK

D.M. Hyink, W. Scott and R.M. Leon[1]

ABSTRACT. Discussed are the authors' experiences in developing a model for forecasting growth and development of managed stands of low elevation western hemlock (Tsuga heterophylla [Raf.]) in Oregon, Washington and British Columbia. Problems commonly encountered with data compiled from multiple research organizations such as inconsistencies in height sampling, differing measurement standards, and understanding and evaluating the importance and impact of ingrowth are discussed. The model architecture and such key elements as mortality estimation, mathematical compatibility between dominant height, site index curves and heights by dbh in stand tables, and necessary properties of thinning algorithms are presented.

INTRODUCTION

Although Douglas-fir (Psuedotsuga menziesii [Mirb.] Franco var.menziesii) is the leading commercial forest species in the Pacific Northwest, the importance of western hemlock (Tsuga heterophylla [Raf.]), albeit secondary, is nonetheless significant. Recognizing the need to add managed stand forecasting capability to the Company's "Single-Acre Forestry Planning Systems" (Depta, 1984), we undertook a project with the objective of using existing research data to build a flexible model to forecast the growth and development of plantations and managed natural stands of western hemlock under different levels of management. In this paper, we will discuss data compilation and preparation, review the model architecture, derive a size-density based mortality model, and outline some important considerations for thinning algorithms and consistent height prediction.

DATA

The "secondary regional importance" of western hemlock notwithstanding, a principal reason for the absence of a major modelling effort for this species was that no single research organization had a data set with sufficient breadth to accomplish such a task. This was also the case with Douglas-fir prior to the efforts of J.D. Arney and R.O. Curtis, who, with the help of thirteen contributing organizations, compiled the data which ultimately resulted in DFSIM (Curtis, et al., 1981). Data for our project resulted from a similar cooperative compilation.

---

[1]Biometrician, Silviculturist, and Research Forester, Western Forestry Research, Weyerhaeuser Company, WTC 2H5, Tacoma, WA, 98477, USA.

Presented at the IUFRO Forest Growth Modelling and Prediction Conference, Minneapolis, MN, August 24-28, 1987.

COMPILATION

In early 1985, eight research organizations (British Columbia Ministry of Forests, Crown Zellerbach (now Cavenham Forest Industries), ITT-Rayonier, MacMillan Bloedel Ltd., State of Washington (DNR), U.S. Forest Service (PNW Station), University of Washington Regional Forest Nutrition Research Project (RFNRP) and Weyerhaeuser Company) agreed to share their existing permanent plot growth data on managed stands with one another. Using a modification of the COSMADS (Committee on Standards of Measure and Data Sharing (Reimer, 1977)) standardized format, each institution forwarded their data to Weyerhaeuser Company who in turn organized the compilation, checked for gross errors and distributed the combined data set. This project was conceived, planned, executed, and completed in just nine months, due in a large part to the dedication of each of the participants, and to the existence of the COSMADS protocol.

STRUCTURE

The compilation included data from 6208 measurements on 1298 permanent plots at 158 installations, and produced 4874 individual growth periods. By number of plots, 37 percent had one or more thinnings, 23 percent were fertilized only, and 14 percent were both thinned and fertilized. The remaining 26 percent were neither thinned nor fertilized, and represented the "control" plots from the various fertilization and thinning experiments. No attempt was made to include the large volume of "unmanaged" natural stand data which was collected largely from temporary plots.

STRENGTHS/WEAKNESSES

If there is "strength in numbers" then this is a strong data set--both in quantity and overall quality. It is safe to say that the amount of high quality permanent plot data for this species came as more than a mild surprise to most all of the project participants. On the other hand, data compiled from a number of organizations, each with differing missions, management objectives, forestry practices, and mensurational techniques is not without its weaknesses and challenges. We consider weaknesses to be "problems", whose near-term solution is beyond our control. Challenges, however, are "problems" for which there are numerous near-term technical or subjective "fix-ups". Weaknesses and challenges can be reduced or eliminated by thoughtful planning and execution of future field studies.

Many of the weaknesses in this data set are associated with its spatial and temporal characteristics, although differing measurement protocols are responsible for several challenges. Because the data came from independent organizations whose early efforts were generally uncoordinated with one another, the geographical distribution of installations by physiographic region, age, site index, and stand density is not balanced. Current cooperative research efforts by the Stand Management Coop (Chappell, et al., 1987; Hyink, 1987) will largely eliminate this weakness in the future. Another weakness common to most permanent plot data is that there are effectively no plots with long-

term observations (25+ years), particularly those representing stands grown from wide early/initial spacings. Furthermore, the long-term usefulness of most of the plots is limited by their small size. In addition, less than 2 percent of the data are from plantations. These concerns reflect the fact that most plots came from experiments in older existing stands that were designed to test specific treatment hypotheses rather than to define response surfaces.

Challenge: Consistent Height-Dbh Curves

In sampling heights, various combinations of the following were employed across repeated measurements on a plot: (1) 100 percent of heights measured, (2) no heights measured, (3) one or two heights measured (usually tarif trees), (4) more than two but less than all heights measured (sample usually skewed toward taller trees). The problem: height-dbh curves derived independently from remeasurements with two or more sample heights would exhibit "abiological crossing" (particularly at larger diameters) through time, as depicted in Figure 1-a. Since temporally consistent height-dbh curves were very critical to our modelling efforts, the challenge was to produce such curves while eliminating (rejecting as unusable) as little data as possible. Our solution involved estimating the coefficients of all height-dbh curves on a plot simultaneously. More specifically, we estimated the coefficients of the following equation:

$$H_{ij} = 4.5 + a_j * EXP(-b_j/D_{ij}), \quad i=1,\ldots,n_j, \; j=1,\ldots,m \qquad (1)$$

where H is total tree height, D is tree diameter at breast height, a_j and b_j are equation coefficients for the jth measurement, n_j is the number of sample trees measured during the jth measurement and m is the number of measurements. Coefficients of equation (1) were fitted subject to: (1) the asymptote (a_j) being monotonic non-decreasing through time (i.e., $a_1 \leq a_2 \leq \ldots \leq a_m$), and (2) the height-dbh curves not crossing above the quadratic mean dbh (DQ) [i.e., $h_i(DQ_{i+1}) \leq h_{i+1}(DQ_{i+1})$]. Estimates of the coefficients were obtained using a sequential simplex algorithm (Olsson, 1974) based on the method of Nelder and Mead (1965). This algorithm is very robust--converging slowly but almost surely. Fortunately this procedure needed to be applied only once, since it required nearly eight hours of VAX 8600 CPU time for coefficient estimation on the 1298 plots. We believe that the efficiency could be markedly improved should we decide to make this algorithm part of a production system. Figure 1-b depicts the set of curves shown in Figure 1-a after simultaneous estimation.

For cases in which a measurement (*) with no sample heights was bounded on both sides by a measurement with a satisfactory height-dbh curve, we derived a curve in which (1) the asymptote (a_*) was determined by linearly interpolating the two a_j-coefficients as a function of age of measurement, (2) determining $h(DQ_*)$ by linear interpolation of the $h(DQ_j)$ as a function of DQ_j at each measurement, and (3) using $h(DQ_*)$ and a_* to solve for b_*.

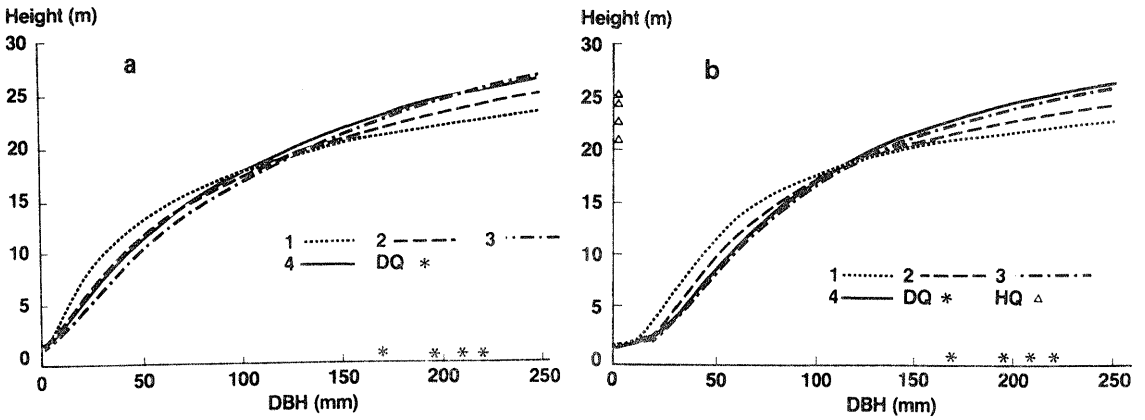

Figure 1. Successive height-dbh curves for a permanent plot (a) before and (b) after simultaneous estimation.

Challenge: Ingrowth

Western hemlock is the climatic climax species throughout Western Washington, Oregon and much of British Columbia at elevations below 2500 feet. The combination of shade tolerance coupled with abundant regular seed production results in a high rate of seedling establishment beneath existing canopies except on extremely xeric or hydric sites. Upon examining the magnitude and duration of this "seeding-in" we concluded that the ingrowth component could not be ignored in the construction of the model, particularly since realistic yield forecasts for unthinned stands were desired.

Differences in mensurational protocols between cooperators posed several difficulties in assembling a data set from which ingrowth attributes could be estimated. First, the minimum dbh measured ranged from 0.1 to 3.5 inches. Second, the policy on measuring and recording ingrowth was usually unclear and also varied by organization. Of particular consequence to ingrowth estimation (in addition to the minimum dbh measured) was the timing of the measurement. For instance, it was not always the case that ingrowth was recorded and measured at the remeasurement nearest to when it crossed a particular organization's minimum dbh threshold. Furthermore, the lack of recorded ingrowth on a plot could not necessarily be taken to mean that none existed (although we had to make that assumption to proceed).

After field examinations, discussions with Company foresters, and considering model requirements, our solution was to use only plots in which ingrowth across a 1.5-inch dbh threshold could be estimated. In addition, it was observed that virtually no ingrowth occurred in stands whose dominant height exceeded 65 feet, and, at that point, growth rates of ingrowth trees were negligible. Stand tables however were unimodal, and in spite of the age range, many younger trees were part of the merchantable stand. In thinned stands, the number of ingrowth stems observed was inversely related to the post-thinning stand density. However, few of the stems exceeded the 1.5-inch dbh threshold (probably because the thinned plots had relatively short post-thinning observation periods). More importantly (especially since we model unimodal stand

tables), we concluded that the observed ingrowth component would almost never significantly influence the post-thinning stand as far as merchantability and competition were concerned. Thus, we chose to ignore ingrowth on unthinned plots when dominant height exceeded 65 feet, and on all thinned plots.

THE MODEL

ARCHITECTURE

The class of models contained in Weyerhaeuser's "Single Acre Planning Systems" (Depta, 1984) can be generally thought of as a "hybrid" composed of a whole-stand model (Munro, 1974) with stand and stock tables generated via parameter recovery (Hyink, 1980; Hyink and Moser, 1983) described by Depta (1974). A very simplified schematic of the general model architecture is depicted in Figure 2.

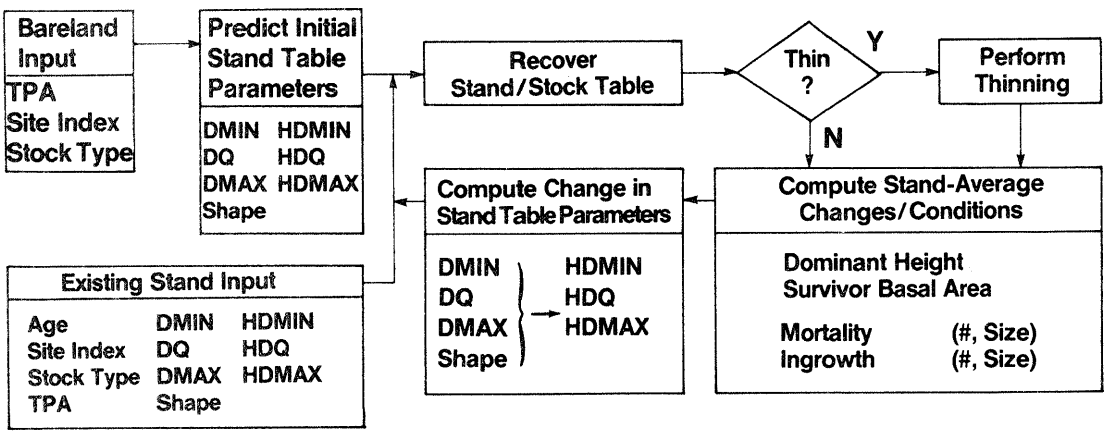

Figure 2. Schematic of general model architecture.

It is convenient to consider that any stand and stock table is completely specified by a vector of eight parameters consisting of minimum, quadratic, and maximum dbh (DMIN, DQ, DMAX), a shape parameter (or DMODE), trees per acre (TPA), and the average heights for the dbh parameters (HDMIN, HDQ, HDMAX) (Depta, 1974 1978). After characterizing the initial stand and stock table by predicting the parameters (BARELAND Input) or by inputting them directly (EXISTING STAND Input), one may view the model as ultimately "updating" these parameters by predicting biological changes and by performing thinnings. It is our (scientifically unsubstantiated) opinion that the "biological" facets of growth modelling receive an inordinate amount of attention relative to "performing thinnings". Yet, within this architecture, the thinning algorithm is inextricably linked to the "predictive" equations in all simulations of thinned growth. Thus, its mathematical properties, behavior, consistency and compatibility with the system of equations that predict biological changes can be as important to reliable yield estimation as having a sound biomathematical structure embodied in the system of prediction equations.

SELECTED COMPONENTS

Mortality

In constructing growth models for managed stands we attempt to embody three general concepts: (1) the relationship of site index, age and dominant height, (2) some generalization of Langsaeter's (1941) growth versus growing stock relationship (Smith, 1962), and (3) the -3/2 power law of self-thinning. In deriving the mortality model, we chose to use Reineke's (1933) Stand Density Index (SDI), primarily because it was analytically consistent with our model architecture in which survivor basal area growth is a prime driving variable. Two recent articles by Weller (1987) and Zeide (1987) provide comprehensive reviews of the large volume of literature on this subject.

Figure 3 depicts the Reineke relationship of DQ and TPA for the western hemlock data. The maximum stocking line (with slope of -1.605) is positioned at an SDI of 850. There has been speculation that slopes of -3/2 or -1.605 are not appropriate for some species, particularly at "lower" TPA. Examination of the individual measurements plotted in Figure 3a (which are analogous to similar depictions of data from temporary plots) might suggest this. Figure 3b however depicts the temporal character of this relationship by connecting each measurement on a plot by a solid line. Several points are worth noting.

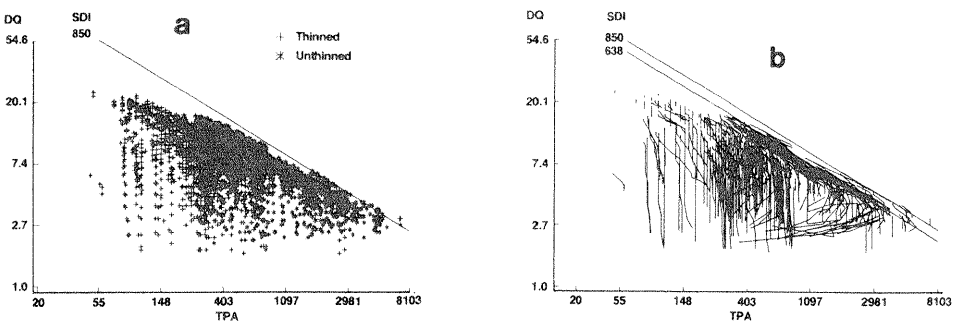

Figure 3. Relationship of DQ and TPA (logarithmic scale): (a) for individual measurements, and (b) by plot, with individual measurements connected by line segments.

First, lines running in a northeasterly direction represent plots with recorded ingrowth. Second, the lower stocking line depicts an SDI of 639 (75 percent of the maximum - Relative Density (RD) = 0.75). This was chosen to represent an "asymptotic-average maximum density line -- a line which the "average stand" might follow during self-thinning. Third, stands in the vicinity of this line are represented by lines running in a northwesterly direction, and their slope appears to be adequately approximated by -1.605. Fourth, stands represented by lines at TPA less than 300 come almost exclusively from thinned stands (depicted by + in Figure 3a). Plots exhibiting steep northwesterly slopes at low to moderate relative densities (RD) generally reflect mortality associated with "thinning damage" (particularly on small plots) rather than some "competition-induced" phenomenon.

The geometry of the Reineke size-density relationship is shown in Figure 4. As depicted in Figure 3b, elements of the surviving stand (DQ and TPA) define a straight line segment (virtually always) running in a north to northwesterly direction (line h) during a single growth period, generating an angle of deflection (M). This angle (M) will be zero if no mortality occurs, and will equal ARCTAN(1.605) if exactly following some Reineke maximum stocking line.

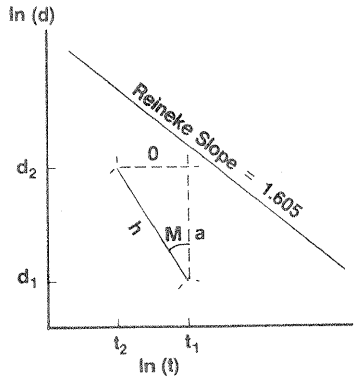

Figure 4. Geometry of Reineke (1933) size-density relationship.

Now, in deriving a mortality model, survivor basal area growth (dBAs) is

$$dBAs = k(T_2*D_2^2 - T_1*D_1^2 + T_d*D_d^2) \quad (2)$$

where T_2 is the number of initial trees per acre (T_1) surviving, D_i is quadratic mean dbh of the T_i, i=1,2, T_d is the number of periodic dead trees (i.e., T_1-T_2), D_d is the quadratic mean dbh of the T_d, and k is a constant which converts diameter to basal area per unit area. Given

$TAN(M) = -\ln(T_2/T_1)/\ln(D_2/D_1)$, and subsequently

$D_2/D_1 = (1-T_d/T_1)**(-1/TAN(M))$, equation (2) may be rewritten as

$$(1-T_d/T_1)^{(1-2/TAN(M))} = 1 + dBAs/(k*T_1*D_1^2) - (T_d*D_d^2)/(T_1*D_1^2) \quad (3)$$

Solution of this transcendental equation is accomplished by approximating the left-hand-side with the first three terms of a Maclaurin series of the form

$$(1-x)^a = 1 - ax + (1/2)(a)(a-1)x^2$$

where $a = (1-2/TAN(M))$ and $x = T_d/T_1$, and solving the quadratic equation

$$(1/2)a(-2/TAN(M))x^2 + ((D_d^2/D_1^2) - a)x - dBAs/(k*T_1*D_1^2) = 0 \quad (4)$$

for T_d by obtaining the positive root, given D_1, T_1, dBAs, M, and D_d.

Since D_1, T_1, and dBAs exist either as initial conditions or as a prediction from the survivor basal area growth model, we must find M and D_d in order to obtain an estimate of T_d. A similar derivation using a volume-based density index is given by Flewelling (1981).

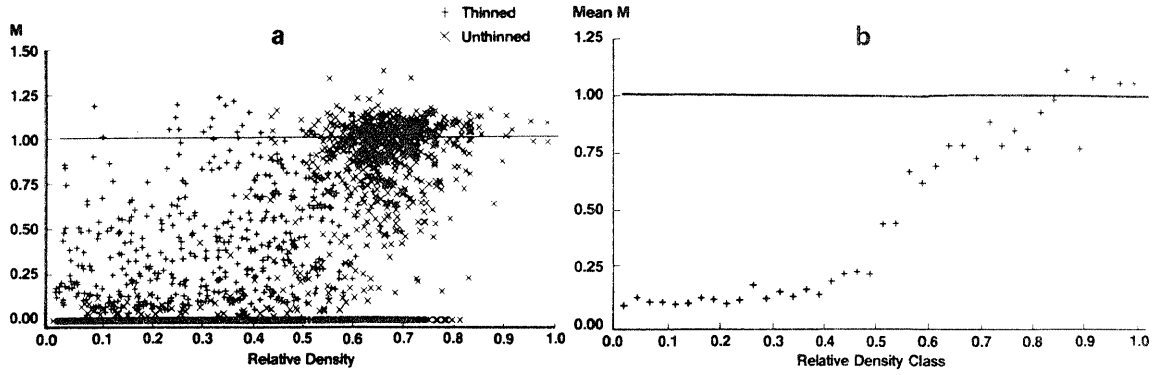

Figure 5. Relationship of angle (M) (radians) and relative density (RD) for (a) individual growth periods and (b) population means by 0.025 unit classes of RD.

Figure 5a depicts the relationship between and angle of deflection (M) (radians) and relative density (RD) for all thinned (+) and unthinned (X) growth periods. The horizontal line depicts the slope of the Reineke maximum size-density line, ARCTAN(1.605). The large deflections for some thinned plots depicted in Figure 3b are seen (+) in the upper left-hand portion of Figure 5a. The plots (at higher densities) tracking parallel to the maximum stocking line in 3b are seen (X) in the upper right-hand portion of Figure 5a. While the amount of variation (noise) in the data is not unexpected, the mean trend by 0.025 unit classes of RD (Figure 5b) is quite clear and quite rational. That is to say, at low RD (0.0 to 0.4) there is a small deflection (M) which has a large "random" component (as opposed to a "competition induced" component). As RD increases, competition induced mortality increases and appears to approach a slope very similar to Reineke. The lack of data with mean M greater than 1.01 radians in Figure 5b does not present a strong argument to support a slope greater than 1.605 for the western hemlock represented by this data. Rather, it is indicative of the average trend being a gradual asymptotic approach to a line with a slope of approximately 1.605.

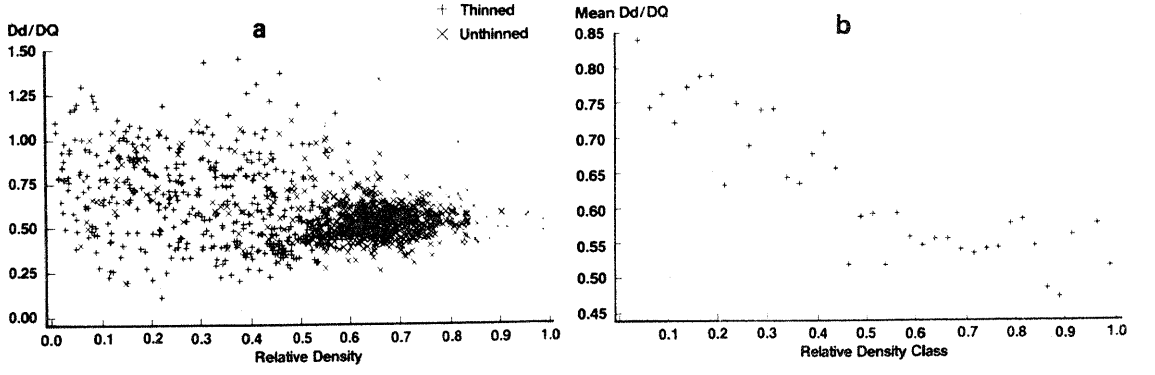

Figure 6. Relationship of Dd/DQ and relative density (RD) for (a) growth periods experiencing mortality and (b) population means by 0.025 unit classes of RD.

A convenient characterization of the average size of periodic dead trees (Dd) is the "relative size of dead trees" (Dd/DQ). The relationship of Dd/DQ and relative density (RD) is illustrated in Figure 6 for (a) individual growth periods, and (b) population means by 0.025 units of RD. As with M, the inherent variability appears quite high but the mean trend seems quite clear and rational. At low RD where the "random" mortality component is large relative to the "competition induced" component, the average size of dead trees approaches the average size of live trees (Dd/DQ is close to 1.0). As RD (and competition) increases, the relative average size of the dead trees decreases, presumably because these trees (on average) are less able to withstand the rigors of competition.

Based on the relationships depicted in Figures 5 and 6, equations to predict M and Dd (as functions of RD) were developed, thus allowing the estimation of Td via equation (4). We feel that this approach is useful insofar as it: (1) is based upon a reasonable biological hypothesis, and, (2) has reasonable and consistent biomathematical properties that ensure reasonable extrapolations and also allow for parametric adjustment of (a) the average asymptotic stocking stocking line (intercept), and (b) the slope of that line. This formulation does not allow for any separation of the "random" and "competition induced" components of mortality (assuming they could be definitively determined), nor does it apply to individual trees.

Consistent Height Predictions

Although models of this architecture deal primarily with "stand-averages" rather than with attributes of individual trees, certain compatibilities and consistencies must be present when stand tables are "recovered" to produce means by dbh class. One such compatibility involves maintaining consistency between dominant height (Hd) as an attribute of the whole-stand model and the Hd embodied by the average height by dbh class in the stock table.

Historically, the research and inventory definitions of dominant height have differed. We approached this dilemma by defining a dominant height that could be used by research and inventory alike. Hence, we define dominant height (Hd) to be the average height of the 80 largest trees per acre (by dbh) as sampled from the 4 largest trees (by dbh) from an appropriate number of 1/20 acre plots. We like this definition because it is objective rather than subjective. Besides having a clear analytical definition, its sampling definition helps insure consistent and reproducible estimates of Hd. Within this definition, dominant dbh (DHd) is

$$DHd = \left(\sum_{i=1}^{80} Dbh_i \right)/80, \text{ and Hd may be estimated by equation (3) as}$$

$$Hd = \left(\sum_{i=1}^{80} (4.5 - A*EXP(-B/dbh_i)) \right)/80. \qquad (5)$$

To guarantee compatibility of Hd between the whole-stand model (where Hd is known), the recovered stand table, and the (yet to be computed) stock table, equation (5) is rearranged to give the asymptotic height parameter (A) as a function of Hd, the shape parameter (B), and the vector of the 80 largest dbh's,

$$A = 80*(Hd - 4.5) \,/\, \left(\sum_{i=1}^{80} EXP(-B/Dbh_i) \right).$$

The shape parameter (B) is predicted as a function of attributes (known to the model) such as Hd and DHd. Thus, using the recovered stand table to estimate DHd, the shape parameter (B) is predicted, and the asymptotic height parameter (A) determined, such that the Hd computed in equation (4) is the same as that predicted from the whole-stand model.

Thinning Algorithm Considerations

In models of this architecture, the thinning algorithm's function is to turn one continuous unimodal diameter and height distribution into another. Accomplishing this task in a biologically and operationally consistent manner is key to growth projection in thinned stands, particularly since the after thinning stand and stock table defines the "initial conditions" to be grown forward. In our model, thinnings (at any time) are specified by the ratio of the quadratic mean dbh of the cut trees to the quadratic mean dbh of the trees in the stand before thinning (d/D), and some measure (number or proportion) of the trees or basal area per unit area to be removed (or left). These parameters mathematically specify two of the algorithm's constraints (the DQ and TPA after thinning). Unless the underlying distribution/density function is characterized by only one parameter, additional constraints must be imposed for each remaining distribution parameter.

In our model, there are three such parameters: DMIN, DMAX and the shape-parameter. Specifying the after-thinning DMIN and DMAX is relatively straightforward. The shape-parameter is then left with the responsibility of characterizing an after-thinning stand table that is both rational with respect to the type of thinning emulated and consistent with the before-thinning stand table. At least one constraint on the shape parameter (or on the set of parameters for that matter) is required to prevent ghosting. Ghosting is the "creation" of trees as a result of improperly turning one diameter and height distribution into another, and is depicted in Figure 7.

Figure 7a depicts a properly executed thinning. Note that "ghost" trees appear in the largest three dbh classes in 7b insofar as they did not exist in the before-thinning stand table in 7a. There are any number of other "loose" constraints on the shape-parameter that may be required to meet other considerations imposed by thinning methods, say. Sometimes, thinnings with requested d/D and after-thinning TPA cannot be accomplished.

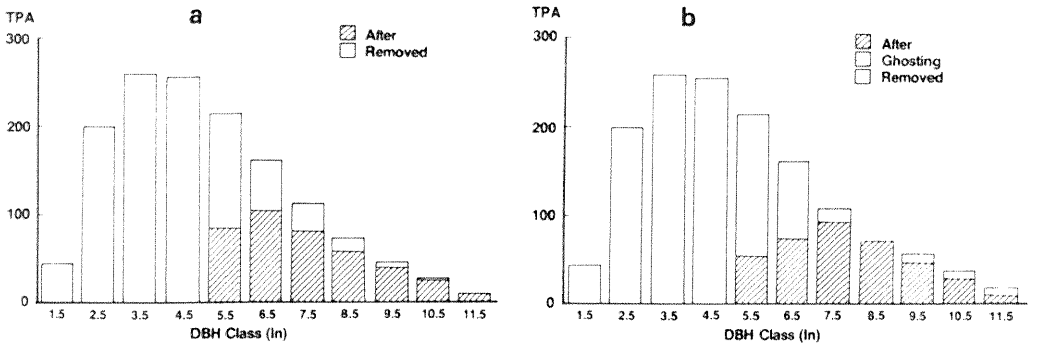

Figure 7. Examples of (a) proper thinning simulation and (b) ghosting.

Another form of ghosting that is theoretically possible (although we have never observed it) manifests itself in successive stand and stock tables whereby trees are "created" in the smaller diameter classes (actually stolen from the larger dbh classes) in periods in which no periodic ingrowth is predicted.

CONCLUDING COMMENTS

We have enjoyed the opportunity to share some of our experiences in developing a managed stand growth model for western hemlock. To everyone who has spent the bulk of their career modelling even-aged monocultures of intolerant conifers, we recommend (as mentally challenging and spiritually rewarding) a diversion into the world of predicting growth and development for tolerant conifers. For those of you brave(?) enough to take on modelling of mixed-age, mixed-species stands of indeterminate tolerance, we offer our sympathy.

We cannot stress strongly enough our belief that cooperative research efforts will be at the root of many exciting future research advances. Our efforts chronicled herein would not have been possible without such activity. For those of you using (or considering using) model architectures similar to ours, we have attempted to highlight several concepts that we have found to be both timely and relevant. We hope that you will find them useful as well.

LITERATURE CITED

Chappell, H.N., R.O.Curtis, D.M. Hyink and D.A. Maguire. 1987. The Pacific Northwest Stand Management Cooperative and its field installation design. Presented at the IUFRO Forest Growth Modelling and Prediction Conference, Minneapolis, Minnesota, August 24-28, 1987.

Curtis, R.O., G.W. Clendenen, and D.J. DeMars. 1981. A new stand simulator for Douglas-fir -- DFSIM user's guide. USDA Forest Service General Technical Report PNW-128. 79p. Pacific Northwest Forest and Range Experiment Station, Portland, Oregon.

Depta, D.J. 1984. Integrated forest planning at Weyerhaeuser Company. In: Proceedings, IUFRO Symposium on Forest Management Planning and Managerial Economics, University of Tokyo, Tokyo, Japan, October 15-19, 1984.

Depta, D.J. 1978. A system for stand-based inventory of large forest areas. In: Proceedings IUFRO, S4.02-04. National Forest Inventory, Bucharest, Romania, p. 24-33.

Depta, D.J. 1974. Large in-place inventories based upon stand tables. In: W.E. Frayer, G.B. Hartman, and D.R. Bower, eds. Inventory Design and Analysis. Society of American Foresters, p.275-288.

Flewelling, J.W. 1981. A comparison of three stand density indices for predicting gross volume in plantations of loblolly pine. Unpublished Ph.D. Dissertation, University of Georgia, Athens, Georgia.

Hyink, D.M. 1987. An industrial perspective on cooperative growth and yield research. In: R.S. Seymour and W.B. Leak, eds. Proceedings of the New England Growth and Yield Workshop. Maine Agricultural Experiment Station Bulletin. University of Maine, Orono, Maine. (In Press).

Hyink, D.M. 1980. Diameter distribution approaches to growth and yield modelling. In: K.M. Brown and F.R.Clarke, eds. Forecasting forest stand dynamics. Proceedings of the workshop held at the School of Forestry, Lakehead University, Thunder Bay, Ontario, June 34-35, 1980.

Hyink, D.M. and J.W. Moser. 1983. A generalized framework for projecting forest yield and stand structure using diameter distributions. Forest Science 29:85-95.

Munro, D.D. 1974. Forest growth models -- a prognosis. In: J. Fries, ed. Growth models for tree and stand simulation. Proceeding of IUFRO Working Party S4.01-4, 1973, p. 7-21, International Union of Forest Research Organizations.

Nelder, J.A. and R. Mead. 1965. A simplex method for function minimization. The Computer Journal. 7:308-313.

Olsson, D.M. 1974. A sequential simplex program for solving minimization problems. Journal of Quality Technology. 6(1):53-57.

Reimer, D.R. 1977. Standards of measure and data sharing: A report of the Committee on Standards of Measure and Data Sharing (COSMADS) of the Western Stand Management Committee of the Western Forestry and Conservation Association, December 1977, Western Forestry and Conservation Association, Portland, Oregon.

Reineke, L.H. 1933. Perfecting a stand density index for even-aged stands. Journal of Agricultural Research. 46:624-638.

Smith, D.M. 1962. The practice of silviculture. John Wiley and Sons, New York, 578p.

Weller, D.E. 1987. A reevaluation of the -3/2 power rule of plant self-thinning. Ecological Monographs. 57(1):23-43.

Zeide, B. 1987. Analysis of the 3/2 power law of self-thinning. Forest Science 33(2):517-537.

SOME FACTORS THAT WILL AFFECT THE NEXT GENERATION OF FOREST GROWTH MODELS

Rolfe A. Leary[1]

ABSTRACT. Several types of factors will affect the form and referents of future growth models; these include philosophical, scientific, technological, educational, and organizational factors. Philosophical factors are characteristics of questions and answers in a science as it matures. Scientific factors are summarized in current and likely future components of growth modelling paradigms. The primary technological factor is the relation between costs of computer hardware and field measurements. Educational factors relate to balance between formal and factual science graduate education tracks. Organizational factors deal with the problem created by too few scientists in too many places with too little money, institutional reward styles, and procurement policies of large users.

INTRODUCTION

What will the growth models of the future be like? How will they differ from those of the present and recent past? I will outline some of the factors here that I feel will be important. By "affect" in the paper's title, I mean alter the means and methods by which growth models are constructed, and the kinds of tree assemblages to which the models refer. By "generation", I mean something similar to Moser's (1980) "historical chapters". Many factors will be important, so I focus my discussion on five broad categories: philosophical, scientific, technological, educational, and organizational. Under each, I highlight some important trends and speculate how each might be important.

Moser (1980) suggested the following historical chapters in the development of growth and yield models: a) yield tables (normal, variable density), b) yield functions, c) compatible growth and yield models (even-aged case, uneven-aged case, systems of differential or difference equations), d) diameter distribution approaches, e) simulation approaches (distant-independent stand models, distant-dependent individual tree models, distant-independent individual tree models). These chapters are a mixture of categories that describe how scientists have represented forests and what the models refer to. Here I assume that we wish, ultimately, to make a statement about a stand.

FACTOR CATEGORIES

The era when a scientist could initiate and complete a long-term study of a species or forest type is ending, if not over. Scientists who study

---

[1]Research Forester, USDA Forest Service, North Central Forest Experiment Station, 1992 Folwell Avenue, St. Paul, Minnesota, USA 55108

Paper presented at the IUFRO Forest Growth Modelling and Prediction Conference, Minneapolis, Minnesota, USA. August 24-28, 1987.

forest dynamics are being affected by many of the same factors affecting scientists in other disciplines. These external (philosophical, technological and organizational) factors will certainly have a significant influence on what growth models look like in the future. In addition, factors internal to our own subdiscipline (scientific and educational) as well as neighboring disciplines will weigh heavily on future model form and referents.

PHILOSOPHICAL

Although little discussed, philosophical factors will play a large role. By discussing them here, I hope their role can be more explicitly examined. These factors come from two subareas of philosophy: 1) philosophy of science and 2) ontology. Philosophy of science takes up questions such as how sciences change as they mature. What is the primary goal of science (prediction or explanation)? What constitutes an explanation? Ontology is concerned with how we as scientists organize and categorize reality. Of concern to ontologists are such basic notions as system, level, hierarchy, change, interaction, and possibility. Systems science is a discipline with a particular ontological perspective. The following discussion is centered on the question of science maturity with support from the ontology of systems.

Maturation of science

Nonlinear algebraic equations as growth models date to the 1930's in the United States (Moser 1980), putting us 50 years into the task. Are we headed in a reasonable direction? Are we producing knowledge? As rapidly as possible? What are appropriate evaluation criteria? Philosophers and scientists have assembled three criteria to assess science maturity: breadth (it covers the range of phenomena studied in the science), depth (it uses more than one level of biological and/or physical organization in its constructs), and cogency (forcible, clear, or incisive presentation) (Bunge 1968). The notions of depth and breadth relate directly to those of questions and answers.

Questions

Scientists are considered expert question answerers. But, scientists specialize only in certain kinds of questions. Formal sciences such as mathematics, and to some extent statistics, help to answer methodological questions (How to?). Factual scientists (of concern here) specialize in making statements about nature, hence they answer the following questions:

What is the character of? (The answer is called a description.)
What if? (The answer is called a prediction.)
Why? (The answer is called an explanation.)

Each kind of question can be further subdivided. (For example, "What if?" questions can be broken down further by answer source: prophecy, guess, prognosis, statistical prediction, scientific prediction.) The important point is, within a specific problem area, questions are not of the same difficulty to answer. Typically, "What is the character of?" questions can be answered most easily. "What if?" questions, with the possible exception of full scientific prediction based on law-like relations, are more easily answered than "Why?" questions. Answers to "Why?" questions typically, though not exclusively, result from analysis (reductionism). In analysis, the object of study, the stand, tree, stem,

crown, leaf, etc., is treated as a system with various subsystems. In turn each subsystem can be broken into its component subsubsystems (e.g., crown into branches and leaves; stem into heartwood and sapwood). Further, each referent (e.g., leaf, sapwood) has a large number of properties that could be studied. The detailed workings of each major level, when conjoined with the physical, chemical, energy, and biotic environment are extremely complex.

In traditional growth prediction, we often (perhaps, too often) try to distill the mechanisms at work in only one or two of the biological levels, incorporate what we can from the physical level, and express the interactions and interdependencies using a single mathematical equation. Process models, such as developed by ecophysiologists, on the other hand, work at very basic levels and sum/integrate results to higher levels of organization. Perhaps ecophysiologists are the scientists we should expect to provide functional explanations of, for example, carbon allocation to stem increment and other important "Why?" questions.

Those modelling at lower (more aggregate) resolution levels would do well to select equations having a theoretical basis and having interpretable numerical constants, as well as goodness of fit (Bunge 1967). Of course, not all system properties can be included in low resolution models, but what is left out will still appear--as errors of the estimates of equation parameters. By comparing predictive power of functional explanatory models and traditional predictive equations, it will be possible to assess the "costs" of leaving out one or more levels. In sum, being able to answer "Why?" questions only comes with understanding of the phenomenon, hence is more difficult than "What if?" or "What is the character of?" questions.

Answers

I will limit my consideration here to answers that are declarative statements about reality, i.e., factual rather than formal (methodological) propositions. Answers may be categorized in a number of ways, but I focus on generality of object classes. A singular statement contains or implies "...in one case...", an existential statement contains or implies "...in one or more cases...", a bounded universal statement contains or implies "...in all cases in universe U_i", while a universal statement contains or implies "...in all cases...". Assuming equal accuracy among answers, science puts a high premium on general ones.

The universe about which answers are desired is large. It must include subject tree species in a specified range of moisture, nutrient, heat and light regimes, and biosocial environments. We begin to see this by cross-tabulating the species, age, and site conditions of stands in a geographical region. This three-dimensional cube has cells for pure even-aged stands as well as for many species and ages together.

It is difficult to make very general statements without the aid of a mathematical equation. Use of an equation introduces another level of possible generality. As we seek ways to mathematically express our deep understanding of each kind of stand, we may wish to use the kind of mathematics that has representation power to handle the most complex stand (many species of differing ages on different sites). We can have generality of the governing equation and/or generality of the solution to that equation given certain initial conditions. When a science has general

equations that apply to a very large number of the circumstances under study (the numerical constants and initial conditions may not be generally applicable), we may say that it has breadth (Shive and Weber 1982).

Question difficulty and answer generality are interdependent, so it makes sense to combine them into a two-dimensional framework (Figure 1). The framework makes it possible to locate disciplinary frontiers and to map one's work relative to them. Further, it helps to see if one's direction of change is what is typical of successful science and scientists.

QUESTION (DEPTH)

ANSWER	WHAT CHARACTER? DESCRIPTION	WHAT IF? PREDICTION . .	PROG.	STAT.	SCI.	WHY? EXPLANATION
IN ONE CASE						
IN ONE OR MORE CASES						
IN ALL CASES IN U_i						
IN ALL CASES						

Figure 1. Framework formed by interrelating question difficulty (depth) and answer generality (breadth) (Leary 1985).

A maturing science changes in the type of questions asked (moves toward the right) and in the generality of answers given (moves downward). But, to move in either direction, one must overcome obstacles. To move to the right stretches scientist's disciplinary training, so they must learn a new discipline or join with colleagues expert in the needed fields to form interdisciplinary research groups.

Movement down the framework may require that we understand why trees grow as they do in pure stands before we can understand their growth in mixtures, on a variety of sites, and when tree ages are different. (Where would we be in our understanding of the abiotic world of mostly mixtures if chemists had not determined the properties of constituent elements in their pure state?) We have fair predictive power down to the bounded universal level for a number of species in the pure stand condition. But the i in U_i is at least 15 just in the North Central region of the United States.

Modellers must constantly re-evaluate the methods used to express models. Even though current efforts may be directed at the pure even-aged stand, we should view that as the first step toward representing the mostly mixtures real world, and pick our modelling methodology accordingly. Systems of first order differential or difference equations have become a widely used method with the advent of individual tree models. Systems of integro-differential and second order differential or difference equations may be the future method of choice because they offer a better opportunity to incorporate knowledge

developed by ecophysioiologists into predictive equations and they can be localized more easily (Hamlin and Leary 1987a,b; Leary and Hamlin 1987).

Let's leave the philosopher's criteria at that. The criteria offer scientists a compass when examining a direction to head. Movement to the right seems assured. Movement downward is more problematic. What is required appears to be a combination of well-conceived, systematic research programs (Leary 1986) and the use of appropriate higher order mathematical equations.

SCIENTIFIC

The scientific aspect of growth model prediction systems has many dimensions. Instead of trying to go into each, I summarize them using the concept of paradigm (Kuhn 1970). A paradigm is a shared belief among a large and often powerful number of scientists about how some aspect of the world works, or how it should be studied. In a sense, a paradigm is a stereotype -- a simple handle by which a body of thought can be grabbed and discussed. Is there a current paradigm? If so, what is it? Let me first attempt to capsualize my thoughts on the current paradigm, and then suggest some probable characteristics of the next paradigm.

Current Paradigm

The recent past/current paradigm can be succinctly expressed by grouping the beliefs by important categories:

Environmental factors
- are satisfactorily summarized in site index, which is constant
- climate is assumed constant

Model expression
- a single nonlinear algebraic or first order functional equation fit by nonlinear regression methods

Model selection criterion
- much emphasis on goodness of fit of model to data

Research method
- no more than one (if one) hypothesis is formed,
- confirmation is often attempted,
- little distinction is made between the discovery and justification phases of science

Primary hypothesis
- stand property (average diameter, basal area, etc.) - time relation

Emerging Paradigm

What is "emerging" is not the paradigm, but the pieces that, fit together, may constitute the next paradigm. I discuss them briefly under the same headings as above, but order them by my estimate of how soon they may become part of the next paradigm.

Primary hypothesis
- property-property relations

  Increasingly, models start from property interdependence (competition-density, self-thinning rules, height-diameter, etc.) and infer property time series. The Bakuzis yield matrix in Figure 2 illustrates the difference in approaches. Property interdependence has limited to pure even-aged stands, however.

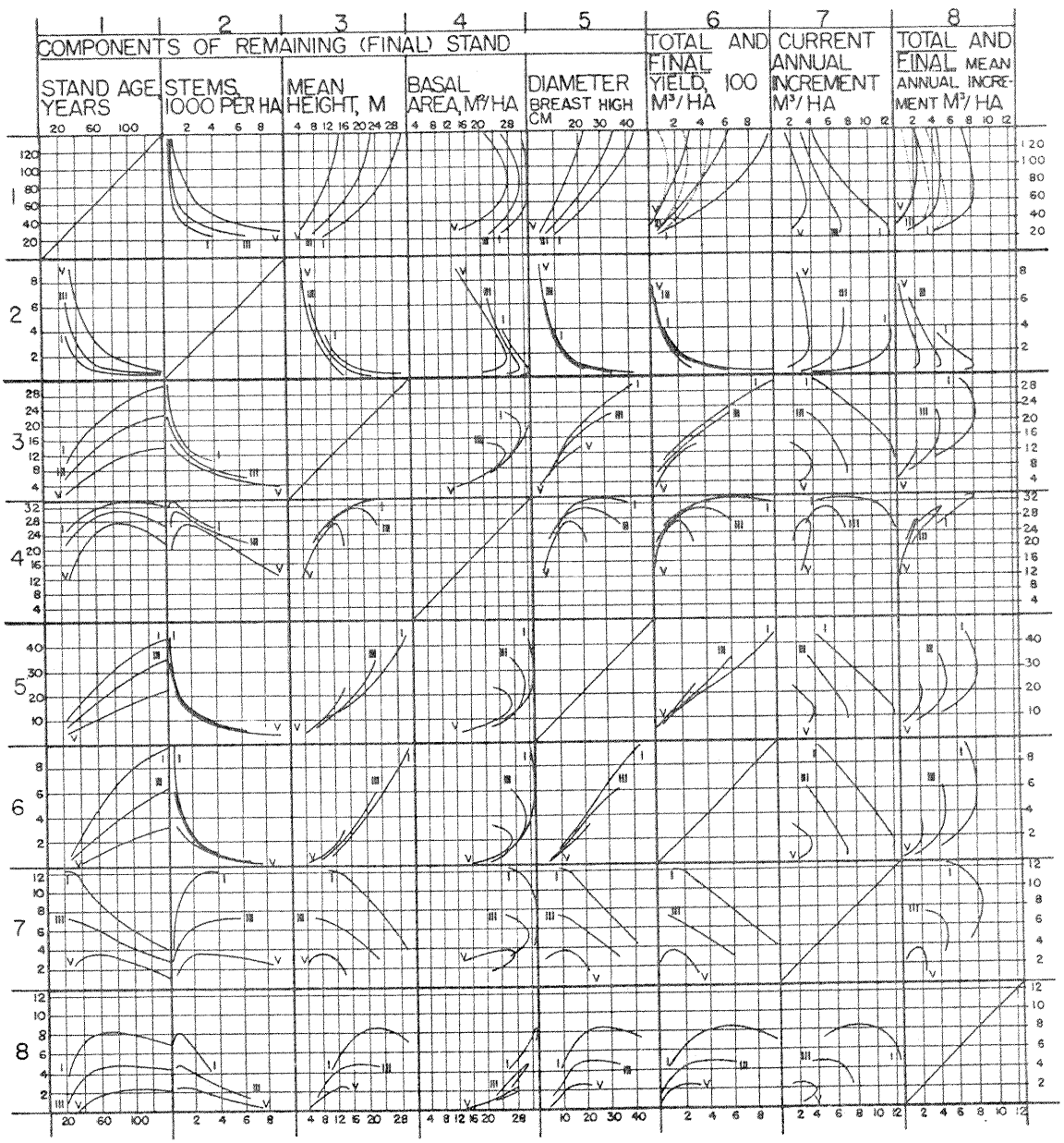

Figure 2. Matrix of yield table components for Wiedemann's Scots pine yield table. Matrix was conceived by E. V. Bakuzis in 1969 and hand drawn shortly thereafter (Bakuzis 1969, 1976). Column 1 shows traditional stand property-time relations. Cells below row 1 and to the right of column 1 show property-property relations, e.g., cell (2,5) is Reineke's rule, (6,3) is Eichhorn's rule, etc.. Traditionally the primary hypothesis of growth models has been a column 1 relation. Two column 1 hypotheses (models) can be used to deduce a property-property relation. Recently, one or more property-property relations have been used to form the primary hypotheses, and property-time relations have been deduced from them.

Environmental factors

- Site index is in a crisis (epicycles of anamorphic, polymorphic, non-disjoint polymorphic) phase. It will be replaced by physical, chemical, and physiographic factors of the site.

Model expression

- Single and systems of linear higher order equations (integro-differential, and second order) will likely replace the single nonlinear algebraic equation.

Model selection criteria

- Emphasis on interpretability of equation numerical constants will probably not be possible until higher order functional equations ease the goodness of fit burden.

Dominant research methodology

- The emphasis on confirmation is unlikely to be replaced soon.

Some items in the list have a distinct even-aged, mono-specific, stand bias. That is partly because most current research is being directed at those kinds of forests. Others will apply equally well in uneven-aged stands and multi-species stands. Generality of our findings commands that they do.

TECHNOLOGICAL

Anyone who develops mathematical models must be aware of the rapid advances in computer hardware and software, especially the ease of use provided by desktop machines. More dramatic advances are promised from parallel computer architectures and the operating systems to exploit them. At the same time dollars available to measure the crowns, roots, and stems are steadily decreasing. While laboratory instruments can be connected to micro-computers for automated data acquisition, field data collection has progressed much more slowly in this direction. In sum, an acute imbalance is developing between the power to compute and the money to measure. Figure 3 summarizes the relative changes in costs to compute and costs to measure since the mid 1970s.

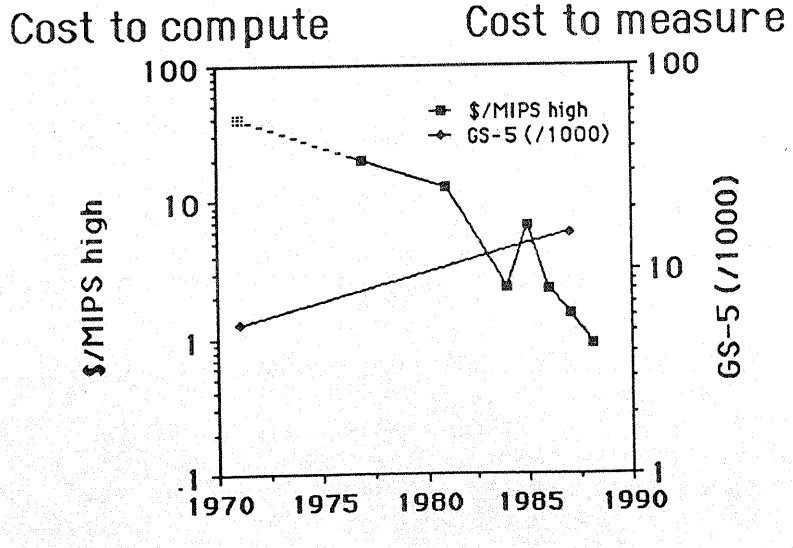

Figure 3. Changes in microcomputer cost for a million instruction per second performance rate and the salary of a GS-5 technician to do measurements (primary data source Crecine 1986).

It was only a decade or two ago that the imbalance was reversed. During that era, file drawers were filled with field sheets completed by highly skilled but modestly paid technicians. The current imbalance will likely increase "strapping", a generic term that includes boot strapping, i.e., the creation of 'data' by permuting a limited number of observations so as to give a data set the appearance of a different set of measurements. A danger is developing that future models will be constructed on the basis of few measurements. Measurements are not required in the discovery phase of science, but they are in the justification phase.

However, one can argue that growth modelling has suffered from the existence of too much data. And, of the wrong kind. Action, data analysis, has too often preceded thought. Analysis has been constrained by what could be done with available data, not what needed to be done. In addition to having too much data, one could argue that much of the data was for the wrong conditions -- too much in the middle range of predictor variables, and not enough at the boundaries.

Computer technology can also help organize, store, retrieve, and deliver knowledge about trees and forests. Knowledge organization systems built around computers could well have a greater influence on future growth models than the computer's vaunted ability to do numerical computations.

EDUCATIONAL

Where will future growth models originate? In the dissertations of graduate students? Or will they rise from the ashes of experienced scientist burned by the inadequacies of previous models? In either case, the educational emphasis of current graduate students will be important. Past decades have seen advances on a number of fronts that should be of value to us: plant population biology, ecophysiology, soil science, forest meteorology, to name four. What is now available is a substantial body of experience, observation, conjecture, test and theory in several factual science areas that will substantially deepen our understanding of forest dynamics. This factual science alternative emphasis has long been needed by those interested in a research and teaching career in forest growth and yield. Traditionally, the emphasis has been almost entirely a formal science one -- statistical theory and methods in various forms and flavors. Needed also is an alternative formal science track emphasizing the biomathematics of developing predictive equations. Any group that focuses too much on a single class of referents (e.g., pure even-aged stands) using a single methodology (e.g., univariate nonlinear regression) is vulnerable in an era of competitive research funding. We are, after all, in the business of making predictive statements about nature, and we should change as needed to make our statements deeper and more general.

ORGANIZATIONAL

Perhaps the most important factors will be the organizational ones: critical mass of scientific talent, fragmented responsibilities, user influences, and institutional reward style. The current talent situation is, briefly stated, too few people in too many places with too little money. We have been in an era of 'free enterprise', of 'doing our own thing', in growth modelling. As our science matures and moves toward breadth (generality) and depth (explanation), the critical mass of ideas, technical expertise, and funds increases dramatically. In the future

there will likely be just a few organizations that can (and choose) to provide the required support. We can expect to see consortia, cooperatives, and other alliances formed as this trend continues.

The organization of research has in some cases made it difficult to get generality. For example, at one count there were about 15 separate research work units responsible for growth and yield of tree species in the eastern United States (Leary 1985). The same funds and scientific talent may have produced more new knowledge if combined in fewer but larger efforts.

The users of growth and yield research results could greatly affect what we do if they used a "procurement" approach similar to the USDA Forest Service's approach in selecting a provider for its computer hardware. Model performance criteria would be established, model construction funds would be awarded to serious bidders, and the winning model would be selected in a test of model performance against a closely guarded data set.

The reward style of research institutions will also affect the form of future growth models. Moving the frontiers of knowledge about a tree species or stand to the right and/or downward in Figure 1 requires risking failure. Research organizations can encourage the necessary risk-taking by: 1) recognizing question difficulty and answer generality in productivity assessments and 2) making clear its reward style, s, in the formula

$$(\text{reward}) \propto ((\text{question difficulty}) \times (\text{answer generality}))^{s},$$

(Leary 1985). Organizations with reward styles near 0 will likely get lots of singular descriptions, while those with styles near 1 will encourage risk of failure in seeking universal explanations.

DISCUSSION

In sum, scientists can control some of the factors, simply use some, and only react to others. It makes sense to focus one's energies on those factors we can control. Organizational factors are typically beyond the control of the individual scientist, hence one is left to react to organizational dynamics. Technological factors, especially those dealing with micro-computers, are also typically beyond the control of the individual scientist. One is left to react to, and use, them. The remaining three categories of factors, philosophical, scientific, and educational, are subject to a large degree of control. However, control in the case of educational and philosophical factors is primarily personal control; one can select one's own graduate program, or change major professors if student expectations do not match institutional requirements. Further, one can to a large degree control the difficulty of the question asked, but not the generality of the answer given. The kind of control exerted by the scientific category of factors is collective, not personal. A paradigm is a shared belief among an often powerful group about how some bit of nature functions, how it is organized, or how it should be studied. Thus, the paradigm cannot be changed by one person alone.

Factors and subcategories are interdependent. Reward styles affect the kinds of questions asked. Technology, especially when it is used to

organize and deliver knowledge, can also greatly affect the depth of question asked, and the computational capabilities of computers can affect the generality of our answers. Questions asked will depend on the graduate educational program emphasis, especially the division between formal and factual sciences. Will they be deep and difficult questions, or superficial and easy? Clearly, graduate educational programs will affect the future paradigm. However, in light of Planck's principle, "a new scientific truth does not triumph by convincing its opponents and making them see the light, but rather because its opponents eventually die, and a new generation grows up that is familiar with it" (Hull et al. 1978), the timing and direction of paradigm change are unclear.

LITERATURE CITED

Bakuzis, E. V. 1969. Forestry viewed in an ecosystems perspective. (pp 189-258, IN: The ecosystem concept in natural resources management. G. M. van Dyne, ed.) Academic Press, New York. 363 p.

Bakuzis, E. V. 1976. Personal communication.

Bunge, M. 1967. Scientific Research I: The search for system. Springer Verlag. New York. 536 p.

Bunge, M. 1968. The maturation of science. (In) Problems in the philosophy of science. I. Lakatos and A. Musgrave, editors. North-Holland Publishing Co., Amsterdam. 448 p.

Crecine, J. P. 1986. The next generation of personal computers. Science 231:935-943.

Hamlin, D. C. and Leary, R. A. 1987a. Methods for using an integro-differential equation as a model of tree height growth. Canadian Journal of Forest Research 13(5):353-356.

Hamlin, D. C. and Leary, R. A. 1987b. An integro-differential equation model of tree height growth. (this proceedings)

Hull, D. L., P. D. Tessner, A. M. Diamond. 1978. Planck's principle. Science 202:717-723.

Kuhn, T. W. 1970. The structure of scientific revolutions. University of Chicago Press, Chicago. 210 p.

Leary, R. A. and Hamlin, D. C. 1987. Methods for localizing growth models expressed as second order differential equations. (this proceedings)

Leary, R. A. 1985. A framework for assessing and rewarding a scientist's research productivity. Scientometrics 7(1-2):29-38.

Leary, R. A. 1986. Structuring a coherent research program for northern forests. pp 359-368. In Proceedings of Division 6, IUFRO World Congress, Ljubljana, Yugoslavia, September 7-21, 1986.

Moser, J. W. Jr. 1980. Historical chapters in the development of modern forest growth and yield theory. (pages 42-61, in) Forecasting forest stand dynamics. Proceedings of the Workshop held at the School of Forestry, Lakehead University, Thunder Bay, Ontario, June 24-25, 1980. Edited by K. M. Brown and F. R. Clarke.

Shive, J. N. and Weber, R. L. 1982. Similarities in physics. John Wiley & Sons, New York. 277 p.

ESTIMATING GROWTH AND YIELD OF THINNED SLASH PINE PLANTATIONS ON OLD FIELDS

Kenneth D. Ware, Bruce E. Borders and Robert L. Bailey[1]

ABSTRACT. A compatible system of equations was developed to estimate growth and yield of old-field slash pine (Pinus elliottii Engelm.) plantations subjected either to no thinning or to various levels of thinning from below. Empirical estimates for parameters of these equations are based on the Southeastern Forest Experiment Station's Cordele slash pine plantation density study established in 1958 with a large number of industrial cooperators. The systems model includes functions derived to estimate survival, to project basal-area growth with various levels of thinning, and to provide better fitting site-index relationships. The diameter distributions were then modeled by the Weibull distribution. Extensive tests led finally to the development of percentile-based approaches for characterizing the diameter distributions on the basis of observed current stand tables and less restrictive assumptions than usual about underlying probability density distributions. This approach enables the user to apply available information about current stand structure to improve estimation and projection of future growth and yield.

Evolution of the concepts and procedures developed here for thinned plantations of slash pine is traced to the present through the synergism resulting from particular groups of scientists applying improved data bases, computational and analytical power, and conceptual tools through cycles of empirical and theoretical emphasis in the science. Using this synthesis as a basis, future modelling approaches and philosophies are discussed.

INTRODUCTION

Our objectives are, first, to report our research on growth and yield prediction systems for slash pine plantations subjected to various levels of thinning after establishment on old-field sites in the Southeastern United States, and second, to relate the development to the evolution both of information needs for predicting dynamics of such stands and the technical tools and philosophical approaches applied to such problems. These evolutionary trends have been contemporaneous and the motivation for developing new information, new concepts and new approaches is, of course, related through strong feedback mechanisms to evolving forest management technology, scientific techniques and theory, computing power and changes

---

[1]Authors are, respectively, Mensurationist, USDA Forest Service, Southeastern Forest Experiment Station, Charleston, S. C., Assistant Professor and Professor, School of Forest Resources, University of Georgia, Athens, GA. The research was performed under a cooperative agreement (Supp. 55, Contract No. 12-11-008-826) between the University of Georgia and the Southeastern Forest Experiment Station.
Presented at the IUFRO Forest Growth Modelling and Prediction Conference, Minneapolis, MN, August 24-28, 1987.

in philosophical outlook. Although this evolution is not unique to our situation, to slash pine, or to the southeastern U.S., the longevity of research and data bases on growth and yield of slash pine does give an uncommon opportunity to trace and learn from this evolution.

HISTORICAL AND TECHNICAL PERSPECTIVE

Growth and yield information for the southern pines has been regularly reviewed since 1975 through, for example, Williston's bibliography, and then Farrar's and Burkhart's reviews in 1979. A detailed review for slash pine was done by Ware, Bailey and Feduccia (1983). More recently Burkhart (1985) considered the newest developments. We have come a long way from MP-50's normal yields and Coile and Schumacher's (1964) variable-density approach for predicting growth and yield of slash pine.

In the late 1950's the evolution of technology for growth and yield prediction accelerated. F. X. Schumacher's work with applied regression analysis (so advanced for the time that he was elected a fellow of American Statistical Association) brought the technical tools for developing variable-density whole-stand yield prediction systems. These early systems were based on a rich combination of empirical data and empirical data-fitting methods, early ideas about appropriate equation forms for the components of the models, etc. Considering the lack of statistical tools and computational power, this work was not only on the cutting edge conceptually, but was prodigious labor.

Jerry Clutter, as Schumacher's student, as a supervisor at the Duke University Computing Center and as biometrician at the Southeastern Forest Experiment Station, was the man for the times--perfectly placed intellectually, geographically, and institutionally. He, Frank Bennett and associates started work on slash pine growth and yield that not only leads to what we are reporting, but has influenced much of what is reported in these proceedings (Bennett, McGee, and Clutter, 1959; Clutter and Bennett, 1965; Bennett and Clutter, 1968; Bennett, 1970.)

The use of a mathematical function or probability distribution function to characterize diameter distributions has early origins. The ancient "Law of De Liocourt" for all-aged stands was further developed by H. Arthur Meyer in the 1940's. In 1930 Walter H. Meyer published his studies on diameter distribution series in even-aged stands (Meyer, 1930). Later, he applied these ideas to loblolly pine (Meyer, 1942). Given the state-of-the-arts of statistics, of mensuration and of computing in the 1930's, it is not hyperbolic to call these works monumental. Why was it nearly 40 years before the diameter distributions approach made a comeback? Anyone who has used 1958's most efficient electric Monroe calculator to fit truncated forms of Meyer's Charlier curves and Bliss's various truncated normal and log-normal distributions will know. The senior author of the present paper has done this for much of the work reported by Bliss (1967) and Bliss and Reinker (1964). Diameter distributions were too much trouble. It had to be simpler when Sir Ronald Fisher was fitting the Poisson to the frequency of deaths by horsekick in the Prussian cavalry.

There are obvious scientific and technical reasons for evolution from whole-stand normal-stocking approach of MP-50 to the variable stand-density

approach, and then to the diameter-distribution approach. The normal-stocking concept had many shortcomings, but the graphical techniques of the day made multi-variable prediction infeasible. By the mid-1950's, graphical techniques could be discarded in favor of statistical regression procedures based on mechanical calculators. Then about 1958 came internally-stored-program electronic computers of rapidly increasing size, ease-of-use and computing capability. This stimulated new developments in statistical theory, procedures and philosophies for estimation and model building.

By the late 1960's, therefore, some were finding new feasibility for a diameter distribution approach (Clutter and Bennett, 1965). Burkhart (1971) and Bailey and Dell (1973), direct heirs to the developments described above, published on these diameter distribution approaches, including use of the Weibull.

Parallel to it all, and essential to the developments in growth and yield prediction, remeasured series of permanent plots established by scientists such as Bennett, Jones and Clutter were beginning to yield data. The Southeastern Forest Experiment Station's various stand density studies such as the one that is the basis for our work, were among the foremost. As mentioned earlier, our data base is the Cordele Slash Pine Plantation Stand Density Study established by Frank Bennett and Earle Jones of the Southeastern Forest Experiment Station in collaboration with industrial cooperators.[2] The cooperators have been listed and the data base fully described by Clutter and Jones (1980) and by Bailey, Abernethy, and Jones (1981).

COMPONENTS RELATIONSHIPS

To develop a system that had desirable characteristics for predicting growth and yield for these thinned stands we began with the usual task of developing models for changes in the input variables, measures of stand density, stocking, and site productivity. Our a priori requirement was that these relationships should, so far as possible, be mathematically compatible and consistent, should be logical in structure and results and should characterize observed effects well. Substantial individual studies were carried out to determine how well the Weibull probability density function really did characterize the diameter distributions of these thinned stands, to develop improved models for estimating the basal area growth of thinned stands such as these, for estimating mortality in the presence of effects of thinning level and site index, and for estimating site index in such young stands.

New information and techniques were derived from each of these studies for deriving components of the system.

---

[2]Bennett, F. A. and E.P. Jones, Jr. 1965. A study of the effect of stand density upon growth and yield in slash pine plantations. USDA Forest Service Naval Stores and Production Lab., Cordele, GA. Establishment - Progress Report, Study 9.343, 38 p.

FIRST WEIBULL CHARACTERIZATION OF DIAMETER DISTRIBUTION

Analyses were first carried out to determine whether, according to the ordinary tests, the Weibull pdf. would yield adequate characterizations of the diameter distributions of these thinned and unthinned stands. First, Abernethy (1981) found that the three-parameter Weibull performed about as well for these thinned stands as for some unthinned ones (Bailey, Abernethy and Jones, 1981), and on that basis we proceeded to a second stage.

MODEL FOR BASAL AREA GROWTH

In developing a model for basal area growth, Bailey and Ware (1983) derived a new measure of kind and level of thinning and quantified its relationship to other stand attributes such as number of trees, basal area, and volume removed in thinning. This measure or thinning index is based on the ratio of the quadratic mean diameter of thinned trees to the quadratic mean diameter of all trees before thinning. The thinning index is then logically incorporated into a thinning multiplier from which is derived a compatible basal area growth projection model to generalize the previous concepts for thinning effects in systems for predicting growth and yield.

Empirical tests with data from thinned and unthinned natural stands of loblolly pine, from thinned and unthinned slash pine plantations, and from thinned western larch stands show the model to provide estimates with improved properties. The thinning index and thinning multiplier are, therefore, proposed for other situations involving effects of thinning.

MORTALITY ESTIMATING FUNCTION

Since prior models were inadequate to represent complex effects evident in these data, a mortality function sensitive to site index and thinning level was developed (Bailey et al., 1984). Changes in numbers of surviving trees in these repeatedly thinned old-field slash pine plantations were found to be significantly related to age, density, site index, and level and type of thinning. A model based on a difference equation formulation was derived and fitted with data from 824 growth periods from 289 plots. This is a logical extension of prior models to now express the effects of type and level of thinning, site index, and differential age effects. It is also compatible with the other models required for consistent growth and yield prediction for thinned stands. For these stands the mortality rate increased with site index, and it was accelerated by thinning from below in young stands. The mortality function accounts for these effects.

ESTIMATOR FOR SITE INDEX

On the basis of Abernethy's (1981) summary it appeared that there were shortcomings to the site index curves previously used. An equation form that would produce anamorphic curves at young ages and polymorphic curves at older ages seemed to be required. Therefore, new site curves were developed (Borders, Bailey and Ware, 1984).

The site index curves were improved by splining segments of two non-linear height-age models. An algebraic differences formulation for the growth

model eliminated the need to approximate derivatives. The splined site curves fit better than any single model across the entire range of data and have the desirable properties: (1) height is zero when age is zero, (2) height at base age equals site index, (3) each curve has a separate upper asymptote, and (4) the curves are invariant with respect to choice of base age.

PARAMETER RECOVERY OF DIAMETER DISTRIBUTIONS

WEIBULL DISTRIBUTION AS A BASIS

For fitting the Weibull distribution, we used FITTER (Bailey, 1974) with individual tree data rather than with diameter class summaries. All distributions were fitted twice with FITTER, once with "bias correction" and once "without bias correction".

Both procedures seem to fit about the same number of distributions well. Even though the estimates of individual Weibull parameters may be more biased when using the bias correction, the estimate of the quadratic mean diameter, a very important stand parameter, seems to be less biased. Since our goal is to predict distributions and sizes of trees rather than merely obtaining unbiased estimates of the parameters of a probability distribution function used in an intermediate step, we elected the "bias correction" procedure.

Diameter distributions in absence of thinning were predicted from the stand characteristics for two cases: Case 1) trees per acre (TPA), Site-index, (SI), AGE, and basal area (BA) observed; Case 2) only TPA, SI, and AGE observed. Prediction equations for this system are based on the 454 measurement periods during which no thinning was done.

Diameter distributions of the stand after thinning were then predicted from the distributions before thinning and a measure of the amount of thinning specified in any one of five ways:

1. to specified basal area (BA) and number of trees per acre (TPA), thus quadratic mean diameter, QD, is specified also
2. to a specified number of trees per acre (TPA),
3. to a specified basal area (BA).
4. to a specified stand table after thinning,
5. to remove a specified percentage of trees from each of 3 percentiles of the stand as it is before thinning.

RESULTS OF INITIAL FITTINGS OF MODELS

Prediction of the before-thinning stand table worked well. There were no cases for which the estimate did not converge for the "C" (shape) parameter of the Weibull.

For predicting the stand structure after thinning, given BA removed, TPA removed or both, we predicted changes in the 20th and 95th percentiles and in DQ based on type and intensity of thinning. We then solved iteratively for Weibull parameters C, B, and A. If this estimate of A (location parameter) was smaller than for the "before-thin" stand, we set A to the

same value as the before-thin A and then solved iteratively for B (scale parameter) and C again. In this we were attempting to avoid having increasing numbers of trees in any diameter classes after thinning. However, because we predicted changes in percentiles and DQ by equations that were separately fitted to the same data set, there were sometimes arithmetic artifacts caused by interactions when we solved for A, B and C. That is, in some cases the stand table after thinning might have a greater number of trees in some dbh classes than the stand table before thinning. Although a possible solution may have been to use some type of constrained estimation, rather than attempt developing new theory or procedures we elected to take a cosmetic smoothing solution. A subroutine (with user warnings) was written to determine when this decrease occurs and then to assign trees to adjacent diameter classes so there are no more trees in any dbh class after thinning than before thinning.

The problem is not common and if changes were necessary it was usually only a few trees in a couple of dbh classes. This problem did not occur for either of the other options that might be used to specify thinning. Thus, as always, the more information supplied by the user, the more reliable the predictions and projections.

In developing the projection system, we projected values for A, the 95th percentile, and DQ, then B and C were determined by interation. In some test cases of the projections, numbers of trees in the smaller dbh classes increased with time. Since the A parameter is conditioned to increase, it is not the cause. However when B and C are solved for, it sometimes happened that the C parameter decreases, thus causing an increase in the coefficient of skewness.

We considered several possible remedies:

1. Project 20th and 95th percentiles as well as DQ. This approach aggravates the problem.
2. Project A, C and DQ. Although this approach produces a quadratic in B, that could be solved and we developed projection equations for C (thinned & unthinned separately).
3. Project A, B, C
4. Consider alternatives to the Weibull-based diameter distribution projection system.

Projection of diameter distributions is never very straightforward, of course. There is so much variation (even in "uniform" plantations) that projection equations usually don't explain much of the variation encountered. It is, therefore, very difficult to assure projections that are always logical through time. These difficulties are related to the parameter recovery approach to characterizing diameter distribution through use of the Weibull and similar probability density functions.

CHARACTERIZATION AS PERCENTILE-BASED DISTRIBUTION

As a consequence of the difficulties of obtaining results that were fully satisfactory by the standards we imposed, as discussed above, we sought further alternatives. We considered systems like those proposed by Clutter and Allison (1974), as well as Clutter and Jones (1980). That system

involves a type of stand table projection in which diameter class limits are considered variable and are projected through time. The result is a stand table at the projection age with various sized diameter classes. These variable-sized diameter classes are not entirely satisfactory.

We developed a percentile-based system that has the desired flexibility and that fits well to our empirical data (Borders, Souter, Bailey and Ware, 1987; Borders and Souter, 1986). In this approach, stems-per-acre are proportioned into size classes based on percentiles and a simple uniformity assumption about frequencies in adjacent percentiles. The technique has also been described by Souter (1986) and will be discussed by Souter in these proceedings (Souter, Bailey and Ware, 1987).

PAST TENDENCIES AND FUTURE TRENDS

Parallel with trends elsewhere in growth and yield prediction, we had:

1. A good data base of several-times remeasured permanent plots with imposed thinning treatments.
2. State-of-the-arts computing power.
3. State-of-the-arts concepts for fitting and parameter estimation based on work in statistics and forest biometrics.
4. The rich background of empirical work on model building, model fitting and the logic of model formulation of our predecessors--especially Schumacher, Clutter and Bennett.

On that foundation we attempted to improve the structure of the models (systems) from two standpoints; (a) how well they correspond with our understanding of the biology of stand dynamics, and (b) how well-behaved they were logically and mathematically in characterizing internal relationships, compatibilities and consistencies. Naturally we also sought good statistical fits to the data within these bounds.

Now there are many new developments--some being reported in these proceedings--to improve the logical and mathematical structure and biological integrity of models. These approaches are very much advanced from the much more empirical earlier ones. "The formula of best fit" was often sought by a posteriori screening of a large array of regressions involving polynomial forms from a grab bag of independent variables. The kitchen sink isn't as often included nowadays.

Once we had, by the standards described above, derived conceptual formulations for our component models, we then sought procedures that would yield parameter estimates with desirable properties for each component model while retaining the desired internal structures, relationships and constraints. Next we sought to build these component models for basal-area growth, height/age relationships and mortality estimation into the compatible system and to estimate parameters for that system so that growth and yield estimates with desirable properties would ultimately be obtained.

Our work with the diameter distribution approach builds on many related developments and parallels work elsewhere. These developments have involved various probability density functions for dealing with unvariate

and bivariate distributions with bi-modality, etc. (Cao and Burkhart, 1984; Hafley and Buford, 1985; Schreuder and Hafley, 1977; Schreuder, Hafley and Bennett, 1979). Many novel approaches have been taken to cope with the vagaries of data and the difficulties of fitting.

Advancements in the conceptual formulation of models and in adapting them to conform to the data have brought the field to a natural plateau where higher priority can now be given to difficulties in fitting, in estimating parameters for the functions in the system and indeed in ascertaining the properties of parameter estimates. Increasing attention is now being given to estimating the parameters of these simultaneous sets of related equations--sometimes non-linear, almost always algebraically constrained--fitted to data that contain complex serial correlations and both logical and statistical dependencies and complicated variance-covariance structures for the residuals.

Except for the work, almost 20 years ago, of Furnival and Wilson (1971) most of this effort is quite recent. Among those attempting to improve our ability to estimate these parameters and ascertain their properties are Gregoire (1985), and Borders and Bailey (1986), and Gertner. Sadly enough, we seem to have reached an asymptote in improving the precision and unbiasedness of our estimates.

Even when the system has been constructed to satisfy the imperatives implied above, and the most sophisticated estimation techniques have been applied for the parameters of the functions, we still find our growth and yield systems to have several shortcomings. This is especially true when diameter distribution-based models built on relatively inflexible prior probability distributions are used to estimate for extreme values and infrequent combinations of the input variables under thinning. Since the extrema are often of most interest to a user he will always try your model beyond its limits! At that juncture, one or another of Murphy's Laws usually holds!

We, have tried our systems at extrema and found that while the performance may be adequate by usual standards of acceptability, there is always much more to be desired. As an alternative to dependency on prior distributions, we sought ways to place greater dependency on the observed distribution, ways to apply different apportioning schemes for dividing the stand into size classes, ways to make more potential use of and to link with stand inventory data in application and potentially in model development and calibration.

This parallels historical developments in growth and yield research. Emphasis was first placed on a purely empirical approach. Permanent plot data were often missing, computing power was rudimentary, and statistical concepts and methods were commensurately primitive by current standards. Subsequently, work swung, pendulum-like, toward a more abstract and theoretical basis with strong dependency on prior distributions. Now it is possible to shift emphasis once again toward the empirical; to use the experience we have now in model formulation and make greater use of specific stand and tree information both in model development and application.

Toward those ends, Daniels (1981) made early progress with an integrated approach that allowed a telescoping of compatible individual tree, diameter distribution and whole stand models. Others have been working on individual tree models and an aggregation approach to estimation for the stand. Key works on the distance-dependent models have included Mitchell (1975), Daniels and Burkhart (1975) and Tennent (1980). Foremost among distance-independent models of individual tree growth are the works of Ek and associates, first around FOREST (Ek and Monserud, 1974), and then around the North Central Forest Experiment Station's (eg., Leary, Holdaway and Hahn, 1979) STEMS/TWIGS systems. Somewhere intermediate between these approaches and ours is the work of Clutter and Allison (1974) Clutter and Jones (1980) and the continuing work of Stage and associates on the tailored PROGNOSIS system (Stage 1973).

There are other general developments that will be useful in steering and providing a kind of biologically defensible logic as well as improved estimation. Included are those on the "-3/2 rule of self thinning" and Oscar Garcia's (1984, 1987) stochastic differential equations models.

Lastly, there finally seems to be a trend toward attempting to link development and application of growth and yield prediction systems with growing stock inventories. For many years (eg., Ware and Hughes, 1974; Stage 1981; Ware, 1984) it has been evident that we need to link growth and yield predictions, calibration samples, monitoring samples, inventory samples, etc. It has not been evident how to do this. There now is progress from various new angles, for example, the work of Burk, Hansen and Ek (1981), Burk and Ek (1982), Green and Strawderman (1985), Gertner (1984), Walters and Burkhart (1987), and Droessler and Burk (1987). The work reported in these proceedings by Lappi and Bailey (1987) on height/age relationships also enables such linking with inventory data. This approach combines the features of traditional site-index models and models of the growth-intercept type. It allows all data taken at all ages to be used with a previously fitted model.

Several important side effects of these developments may be anticipated. They will serve much-needed validation, calibration, monitoring, and feedback functions to improve performance of local predictions and adaptations to new timber management technology, genotypes, etc. Also they should help us to deal with an important source of potential sampling bias not now explicitly considered in model development work.

All the techniques mentioned earlier to improve the estimates (e.g., reduce bias) of parameters are aimed at reducing potential effects of the internal structure of the sample used as a basis for deriving the system. They do not deal with the question of bias introduced by the way that sample was selected. This latter is no doubt a much larger source of bias, for we have not done much to improve our definition of target population and our rules for selecting the sample from that target population so as to control bias and precision when our predictors are applied. In fact, because of natural variation, it is almost impossible adequately to define our target population.

Many of the recent approaches are less dependent on prior assumptions about and even definition of the target population. These approaches will enable

us more fully to use inventory data and local stand data to monitor, calibrate and improve projection. In this way we may to some extent finesse the problem of defining a target population. We adapt the prior sample basis to the specific population of interest by a posterior sample taken from that specific population and combined with prior information.

One side effect of the level of mathematical and statistical sophistication of the approaches that are now on the cutting edge will be the stringent future requirement for very advanced training of modelers (and possibly users). As Oscar Garcia has pointed out for systems of stochastic differential equations, one needs to know what he's doing.

FORCASTING AND OTHER WIZARDRY

Substantial challenges remain in the art and science of developing systems for predicting growth and yield. Even with the most creative and advanced approaches there are many philosophical and statistical-theoretical difficulties in sampling and inference (Ware 1984). Modern information needs are for detailed predictions of future development of stands under rapidly changing production technology. In contrast, the early concerns were for stands subject only to natural processes; then the past yield of stands of matched condition would provide the basis for inference and predictions of the future development of similar stands.

To project stand development into the future under changed conditions, the processes become extrapolative and predictive, and statistical confidence limits cannot be established under the usual assumptions. Extrapolation, prediction, projection, and forecasting are all forms of prophecy on which our assurance is some subjective faith in their merit.

A model form that parallels our current understanding or abstractions of the biological processes of stand growth is generally expected to provide better predictions--at least we have higher faith in its merit--on general scientific if not statistical grounds. Particularly we expect it to give more "trustworthy" results when we evaluate the potential effects of managerial intervention in the stand processes through new production technology.

There is no neat scientific probability measure of the confidence we should have in predictions about the future. Nevertheless, we shall have more complex, more process-oriented, more locally calibrated and more empirically-based models. We shall certainly, therefore, have increased confidence in them. The developments are very promising.

LITERATURE CITED

Abernethy, C. 1981. Predicted and projected diameter distributions of slash pine plantations. Master's thesis, Univ. Georgia, Athens, GA.

Bailey, R. L. 1974. Announcement: Computer programs for quantifying diameter distributions with the Weibull function. Forest Science 20:229.

Bailey, R. L., N. C. Abernethy, and E. P. Jones, Jr. 1981. Diameter distributions models for repeatedly thinned slash pine plantations. In: Proc. First Biennial Southern Silvicultural Research Conf., Atlanta, GA, Nov 6-7, 1980 (J. P. Barnett, ed), p 115-126. USDA Forest Service General Technical Report SO-34, 375 p.

Bailey, R. L., B. E. Borders, K. D. Ware and E. P. Jones, Jr. 1985. A compatible model relating slash pine plantation survival to density, age, site index, and type and intensity of thinning. Forest Science 31:180-189.

Bailey, R. L., and T. R. Dell. 1973. Quantifying diameter distributions with the Weibull function. Forest Science 19:97-104.

Bailey, R. L., and K. D. Ware. 1983. Compatible basal-area growth and yield model for thinned and unthinned stands. Canadian Journal of Forestry Research 13:563-571.

Bennett, F. A. 1956. Growth of slash pine plantations on the George Walton Experimental Forest. USDA Forest Service, Southeastern Forest Experiment Station Paper 66. 21 p.

Bennett, F. A. 1970. Yield and stand structural patterns for old-field plantations of slash pine. USDA Forest Service Research Paper SE-60. 81 p.

Bennett, F. A., R. L. Barnes, J. L. Clutter and C. E. McGee. 1970. A comparison of yield studies of slash pine in old-field plantations. USDA Forest Service Research Note SE-134, 6 p.

Bennett, F. A. and J. L. Clutter. 1968. Multiple-product yield estimates for unthinned slash pine plantations - pulpwood, sawtimber, gum. USDA Forest Service Research Paper SE-35, 21 pp.

Bennett, F. A., C. E. McGee and J. L. Clutter. 1959. Yield of old-field slash pine plantations. USDA Forest Service Southeastern Forest Experiment Station Paper 107, 19 p.

Bliss, C. I. 1967. Statistics in biology, Vol. One. McGraw-Hill, New York, NY. 558 pp.

Bliss, C. I. and K. A. Reinker. 1964. A lognormal approach to diameter distributions. Forest Science 10:350-360.

Borders, B. E. and R. L. Bailey. 1986. A compatible system of growth and yield equations for slash pine fitted with restricted three-stage least squares. Forest Science 32:185-201.

Borders, B. E., R. L. Bailey, and K. D. Ware. 1984. Slash pine site index from a polymorphic model by joining (splining) nonpolynomial segments with an algebraic difference method. Forest Science 30:411-423.

Borders, B. E. and R. A. Souter. 1986. A new and simple method for modeling stand and stock tables. In: Proc. Fourth Biennial Southern Silvicultural Research Conf., Atlanta, GA., Nov. 4-6, 1986. (D. R. Phillips, Compiler), p. 505-507. USDA Forest Service General Technical Report SE-42, 598 p.

Borders, B. E., R. A. Souter, R. L. Bailey and K. D. Ware. 1987. Percentile-based distributions characterize forest stand tables. Forest Science 33:570-576.

Burk, T. E. and A. R. Ek. 1982. Application of empirical Bayes/James-Stein procedures to simultaneous estimation problems in forest inventory. Forest Science 28:753-771.

Burk. T. E., M. H. Hansen and A. R. Ek. 1981. Combining sources of information for improved in-place inventory statistics. In In-place resource inventories: principles and practices, Proceedings National Workshop Society American Foresters Publ. 82-02. pp. 413-420.

Burkhart, H. E. 1985. New developments in growth and yield prediction. Proc. Southern Forestry Symposium, Atlanta, GA Nov. 19-21, 1985. (In press)

Burkhart, H. E. 1971. Slash pine plantation yield estimates based on diameter distribution: an evaluation. Forest Science 17:452-453.

Cao, Q. V. and H. E. Burkhart. 1984. A segmented distribution approach for modeling diameter frequency data. Forest Science 30:129-137.

Clutter, J. L. and B. J. Allison. 1974. A growth and yield model for Pinus radiata in New Zealand. In: Growth models for tree and stand simulation. Royal College of Forestry Research Note 30, p. 136-160. Stockholm, Sweden.

Clutter, J. L. and F. A. Bennett. 1965. Diameter distributions in old-field slash pine plantations. Georgia Forest Research Council (Macon, GA) Report 13, 9 p.

Clutter, J. L., J. C. Fortson, L. V. Pienaar, G. H. Brister and R. L. Bailey. 1983.
Timber management: a quantitative approach. John Wiley, New York, N. Y. 333 pp.

Clutter, J. L., and E. P. Jones, Jr. 1980. Prediction of growth after thinning in old field slash pine plantations. USDA Forest Service Research Paper SE-217, 14 p.

Coile, T. S. and F. X. Schumacher. 1964. Soil-site relations, structure, and yields of slash and loblolly pine plantations in the southern United States. T. S. Coile, Inc, Durham NC. 296 p.

Daniels, R. F. and H. E. Burkhart. 1975. Stimulation of individual tree growth and stand development in managed loblolly pine plantations. Virginia Polytechnic Institute and State University Research Paper FWS-575. Blacksburg, VA. 69 pp.

Droessler, T. D. and T. E. Burk. 1987. Modelling individual tree growth from temporary plot records. Proceedings IUFRO Forest Growth Modeling and Prediction Conference, Minneapolis, MN. Aug. 24-28, 1987.

Ek, A. R. and R. A. Monserud. 1974. FOREST: A computer model for simulating the growth and reproduction of mixed species forest-stands. University of Wisconsin School of Natural Resources Research Report R2635.

Furnival, G. F. and R. W. Wilson, Jr. 1971. Systems of equations for predicting forest growth and yield. In Statistical Ecology, Vol. 3, pp. 43-57. (G. P. Patil, E. C. Pielou, and W. E. Waters, eds.) Penn State University. Press, University Park, PA. 462 pp.

Garcia, O. 1984. New class of growth models for even-aged stands: Pinus radiata in Golden Downs Forest. New Zealand Journal Forestry Science 14:65-88

Garcia, O. 1987. Experience with advanced growth modeling methodology. Proceedings IUFRO Forest Growth Modeling and Prediction Conference, Minneapolis, MN, August 24-28, 1987.

Gertner, G. Z. 1984. Localizing a diameter increment model with a sequential Bayesian procedure. Forest Science 30:851-864.

Green, E. J. and W. E. Strawderman. 1985. The use of Bayes/empirical Bayes estimation in individual tree volume equation development. Forest Science 31:975-990.

Gregoire, T. G. 1985. Generalized error structure for forest yield models fitted with permanent plot data. Ph. D. Dissertation. Yale University, New Haven, CN.

Hafley, W. L. and M. A. Buford. 1985. A bivariate model for growth and yield prediction. Forest Science 31:237-247.

Leary, R. A., M. R. Holdaway and J. T. Hahn. 1979. Diameter growth allocation rule. In: A generalized forest growth projection system applied to the Lake States Region. USDA Forest Service General Technical Report NC-49. p. 33-46.

Meyer, W. H. 1930. Diameter distribution series in even-aged forest stands. Yale Forestry School Bulletin 28.

Meyer, W. H. 1942. Yield of even-aged stands of loblolly pine in Northern Louisiana. Yale Forestry School Bulletin 51.

Mitchell, K. J. 1975. Dynamics and simulated yield of Douglas-fir. Forest Science Monograph No. 17, 39 pp.

Schreuder, H. T. and W. L. Hafley. 1977. A useful bivariate distribution for describing stand structure of tree heights and diameters. Biometrics 33:471-477.

Schreuder, H. T., W. L. Hafley, and F. A. Bennett. 1979. Yield predictions for unthinned natural slash pine stands. Forest Science 25:25-30.

Souter, R. A. 1986. Dynamic stand structure in thinned stands of naturally-regenerated loblolly pine in the Georgia piedmont. Ph.D. Dissertation, University of Georgia, Athens, GA. 166 pp.

Souter, R. A., R. L. Bailey and K. D. Ware. 1987. Percentile-based stock tables in thinned stands of loblolly pine. Proceedings IUFRO Forest Growth Modelling and Prediction Conference, Minneapolis, MN, August 24-28, 1987.

Stage, A. R. 1973. Prognosis model for stand development. USDA Forest Service Research Paper INT-137. 32 pp.

Stage, A. R. 1981. Use of self-calibrating procedures to adjust general regional yield models to local conditions. In Proceedings XVII IUFRO World Congress, Kyoto, Japan. p. 365-375.

Tennent, R. B. 1980. A simulation model for Pinus radiata in New Zealand. P.h.D. Dissertation. University of Georgia, Athens, Ga.

Walters, D. K. and H. E. Burkhart. 1987. Methods for localizing site index equations. Proceedings IUFRO Forest Growth Modelling and Prediction Conference, Minneapolis, MN. August 24-28, 1987.

Ware, K. D. 1984. Sampling efficiency considerations in choosing a system to monitor change. In: Renewable Resource Inventories for Monitoring Changes and Trends, Proceeding International Conference Aug. 15-19, 1983 (J. F. Bell and T. Atterbury, eds): p. 536-540. Oregon State Univ., Corvallis, OR. 737 p.

Ware, K. D., R. L. Bailey and D. P. Feduccia. 1983. Growth and yield prediction for slash pine: what information is available? In: The Managed Slash Pine Ecosystem, Proceedings Symposium (June 9-11, 1981): Ch. 20, p. 327-348. University of Florida., Gainesville, FL. 434 p.

Ware, K. D. and J. M. Hughes. 1974. Information for resource management decisions, I: Inventory systems, design and analysis. In: Foresters in Land-use Planning, Society American Foresters Proceeding Portland, OR, Sept. 23-27, 1973 p. 122-139. Society of American Foresters, Wash. D. C. 275 p.

STAG: A FOREST STAND GENERATOR
for producing complete CACTOS stand descriptions

Greg S. Biging and Lee C. Wensel [1]

ABSTRACT.
The forest Stand Generator, STAG, estimates missing tree heights, height-to-crown base, or both to produce complete stand descriptions for use in the California Conifer Timber Output Simulator, CACTOS. Complete descriptions are also produced from stand tables or from the summary statistics of basal area and number of trees per acre by species. By producing a complete stand description, STAG ensures that most forms of inventory data can be analyzed by CACTOS to estimate future growth and yield under a wide array of silvicultural and management instruments.

INTRODUCTION

The forests of northern California are characterized by stands of mixed species as well as mixed ages and sizes. Inventories of these stands usually contain diameter at breast height (DBH) for each tree with only occasional measurements of heights and crowns. In other instances, only stand summary statistics or stand table data are recorded, and hence, no individual tree information is available. However, the California Conifer Timber Output Simulation System, CACTOS, (Wensel and others (1986), Meerschaert (1987), Wensel and Biging (1987)), requires that species, diameter at breast height (DBH), tree height (H), height to the crown base (HCB) or live crown ratio, and number of trees per acre be supplied for each tree making up the stand description. To to obtain the most accurate representation to project with CACTOS, these variables should be measured for all trees. Since inventory data sets are frequently incomplete, the forest Stand Generator, STAG, was developed to meet this need (Biging and Meerschaert, 1987)[2].

It is evident that the forest manager needs a means by which these data can be supplemented to form a complete stand description, as described above, so that individual tree growth and yield projection can be performed on the stands of interest for all different levels of data availability. This paper will discuss the operation of STAG, and present the estimation procedures used to (1) fill in missing measurements of tree height, height to the crown base or both; (2) generate stands from summary statistics and, (3) to convert stand table data, numbers of trees by DBH classes and species, to individual tree records so that stand descriptions can be analyzed by CACTOS.

---

[1]Associate Professors, Department of Forestry and Resource Management, University of California, Berkeley, CA 94720

[2]The theoretical basis for this work and early versions of the program are given by Van Deusen (1984) and Van Deusen and Biging (1985). Thanks to Dr. Paul Van Deusen, U.S. Forest Service, for his review of this manuscript.

Presented at the IUFRO Forest Growth Modelling and Prediction Conference, Minneapolis, MN, August 24-28, 1987.

PROGRAM OPERATION

STAG is a computer program that has three main data analysis routines, a configuration routine, and report writing capabilities (see Figure 1). The configuration routine allows the user to change default values of parameters that affect program output. Reports can be written from the three main routines for filling in missing data, converting stand table data (termed distributional apportionment), and generating stand descriptions. These latter routines are discussed below under estimation procedures.

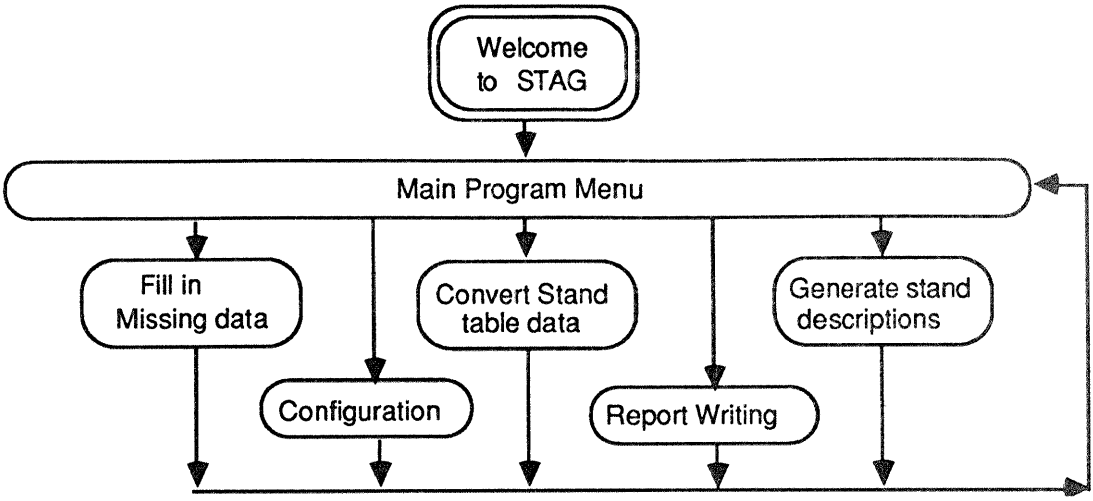

Figure 1. Structure of STAG, the forest STAnd Generator.

STAG is menu driven to enhance its user friendliness. The program is operated either by responding to questions from the program, or by typing two-letter commands in response to the main program menu prompt "stag:". A comprehensive list of the commands available from the main menu is printed when **pc** (print commands) is typed as displayed in Figure 2.

```
stag: pc

      MAIN COMMANDS

 cf   enter configuration routine
 ex   exit to operating system
*da   distributional apportionment
*md   fill in missing data
 pc   print commands
 sg   hypothetical plot generation

      OPTIONS:  [ > or  >>output]   [<input]

* =   can be run in batch by specifying dab or mdb

stag:
```

Figure 2. Main program menu of STAG

ESTIMATION PROCEDURES

STAG has three main data analysis routines and distinct statistical procedures used in each. Each of the three routines (filling in missing data, generating stand descriptions, and converting stand table data) are described below.

MISSING DATA

For cases where tree species, DBH, and trees per acre are available for all trees, but some or all heights, height to the crown base, or both are missing, STAG can be used to fill in these missing values. Tree heights are estimated by (Van Deusen (1984) and Biging and Meerschaert (1987)):

$$H = b_0 + b_1\sqrt{DBH} + b_2\sqrt{BA_6} + b_3E^2$$

where BA_6 is the stand basal area (ft^2) in trees greater than 5.5 inches in DBH,
DBH is the tree diameter (.1 in), and
E is the stand elevation in feet.

The coefficients b_0, b_1, b_2, and b_3 were estimated for 8 conifer species and 3 hardwood species using data from trees on permanent plots maintained by the industry members of the Northern California Forest Yield Cooperative. Sample sizes for each species ranged from a low of 340 observations for black oak to over four thousand observations on Ponderosa pine and white fir. All standard errors were in the range of 10 - 12 feet. Other model forms which included site index were evaluated, but did not outperform this model. For coefficient values and fit statistics in this and subsequent models refer to Biging and Meerschaert (1987).

To estimate height to the crown base (HCB), a model form based on the logistic equation was chosen so that HCB would be constrained to be between zero and total height. The form of the model selected was

$$HCB = H\ (\ 1 - e^{-(c_0 + c_1 \ln BA_6 + c_2 (DBH/H))^2}\ )$$

where HCB is the height (ft) to the base of the crown,
H is total height (ft),
DBH is diameter at breast height (.1 in),
BA_6 is as defined above, and
c_0, c_1, and c_2 are coefficients estimated for each species.

Sample sizes were the same as in estimating the total height model, but standard errors were slightly less ranging between 9 - 11 feet.

Given these two equations, it is possible to "fill in" missing values of heights and height-to-crown base. In the above equations, elevation is the only additional variable that has to be supplied for each stand since BA_6 can be obtained by summing the individual tree basal areas obtained from tree DBH. The user has the option of adding stochastic errors to the deterministic predictions.

If the user wants to "localize" the height diameter relationship, STAG provides for a Bayesian update of the first two parameters of the height model. Alternatively, an ad hoc weighting scheme patterned after the linear composite estimators (Burk et al, 1982) can be chosen.

GENERATING STANDS FROM SUMMARY STATISTICS

If tree DBH is not available for all trees, but the total number of trees and basal area are known by species, then a diameter distribution can be generated and the tree heights and height to the crown base supplied as above. This is very useful for generating hypothetical stand descriptions where no actual tree measurements are available, or where only summary statistics are recorded.

The general theory behind STAG's models undertakes to characterize the joint distribution of species, DBH's, height, and height-to-crown base as being a product of probability density functions (Van Deusen, 1984) as:

$$p(D,H,HCB) = \sum_{s=1}^{S} p(\text{Species})\ p(\text{DBH} \mid \text{Species})\ p(\text{H} \mid \text{Species, DBH})\ p(\text{HCB} \mid \text{Species, DBH, H})$$

The joint probability distribution of DBH, total height and height-to-crown base (p(D,H,HCB)) is given as a product of conditional distributions. The fraction of each species in the stand (p(Species)) is specified by giving the number of trees per acre by species. The conditional distribution of diameter given species (p(DBH|species) is generated from a two-parameter Weibull distribution. With the two parameter Weibull distribution, the first moment corresponds to the average DBH of the species, and the second moment corresponds to the quadratic mean diameter which can be derived form basal area and number of trees for each species. Thus, if basal area of the species (SBA_6) and number of trees of the species greater than six inches in diameter (SN_6) are chosen as summary statistics, it is possible to derive the second moment of the two-parameter Weibull. We found that the first moment could be accurately predicted as a function of species basal area and numbers of trees in the species. Thus, the user can generate a diameter distribution for each species knowing only the number of trees and basal area in each species. Individual tree DBH's are then randomly generated using an inverse transformation method for the two-parameter Weibull.

Once the diameters are specified the height and height-to-crown base prediction equations (p(H|species,DBH) and p(HCB|species,DBH)) "fill in" the missing height and crown bases. Elevation also needs to be supplied since it is an independent variable in the height prediction model.

The factorization approach was taken over, say, a bivariate or trivariate approach, because of relatively small samples sizes occurring an any one plot and because with a factorization approach any number of species can be modelled.

To test this procedure we used approximately 200 one-fifth acre plots that were inventoried for tree DBH, height and height-to-crown base. For each plot an expected diameter distribution was generated by estimating the first and second moment of the 2-parameter Weibull distribution using SBA_6 and SN_6 as discussed above. The height and height-to-crown base prediction equations were used to "fill in" the missing height and crown information. It was shown that, on the average, the generated diameter distributions closely approximated the true distributions on these plots and that the predictive models provide relatively unbiased height and HCB estimates. For a more detailed treatment of this analysis see Van Deusen (1984).

CONVERTING STAND TABLE DATA TO AN INDIVIDUAL TREE LIST

One method for summarizing stand density information is to develop a stand table containing numbers of trees by DBH class and species. Usually the DBH classes are 1-2 inches or greater. Because trees are being tallied by diameter class, individual tree detail is not recorded. In this case the number of trees by DBH class provides a discrete approximation to the continuous diameter distribution and the approach used to obtain estimates of individual tree characteristics closely parallels that used for continuous data. For stand table data the distribution of grouped diameters given species (p(DBH | Species)) is assumed to follow a Weibull distribution. The probability of a tree height falling into some discrete height class given its species and DBH class (p(H | Species, DBH)), and the probability of a tree crown falling into some discrete class given its species, DBH and height class (p(HCB | Species, DBH, H)) are both postulated to be normally distributed. These assumptions were tested via a Kolmogorov-Smirnov test and found to be plausible.

DIAMETER DISTRIBUTIONS

Diameters of trees were assumed to be distributed across diameters classes in a fashion that follows a Weibull distribution. If the diameter classes are sufficiently small then it is reasonable to assume that the trees within a diameter class are uniformly distributed. In testing these assumptions on 50 quarter acre plots, we found that the simplifying assumption of uniformity within diameter classes produced results quite similar to assuming an overall Weibull distribution, provided the classes were two inches or less.

HEIGHT DISTRIBUTIONS

Using the diameter class mean value, an average value for height and height to the crown base is predicted from the equations shown under the section on missing data. The predicted values serve as a basis for locating the height distribution within a diameter class (see Figure 3). The variance of the distribution is approximated by the variance of the height predictive equation. Given these assumptions, the area under the curve for each height class provides an estimate of the proportion of trees in each category. Using this technique, the number of trees per diameter class can be apportioned over the range of height classes. Hence the nomenclature used to describe the process is termed distributional apportionment.

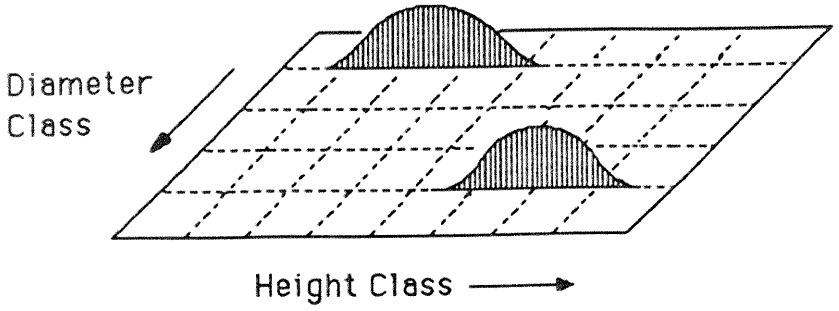

Figure 3. Distributional apportionment of stand table data.

HEIGHT-TO-CROWN BASE DISTRIBUTIONS

It is postulated that the distribution of crowns within a given height and DBH class is normally distributed. The allocation of numbers of trees to each of the crown classes is determined in the same fashion as for heights. First, the normal curve is located using the

mean crown height value assuming the midpoints of the height and diameter class. Next the variance of the normal curve is approximated by the variance about the height-to-crown base predictive model. In the third step, the area under the curve above each crown class is calculated and the number in each height-diameter cell over the crown class is determined according to these proportions.

The apportioning process calculates the numbers of trees to place in each cell of the height-diameter-crown categories. Individual tree measurements are then given an equal probability of occurring at any location within the cell. Specific locations are randomly assigned by drawing random numbers which correspond to x,y,z coordinates in three dimensions. This procedure produces a list of pseudo-individual tree measurements from the original stand table data.

To test this procedure we used 50 quarter-acre plots that were inventoried for tree DBH, height and height-to-crown base. From this data we created "known" stand tables. We then used the stand tables to apportion the trees over height and crown classes. The numbers of trees apportioned into these classes corresponded well with the actual numbers observed on the plots. For a more detailed treatment of this analysis see Van Deusen (1984).

DISCUSSION

The Stand Generator, STAG, was created to ensure that complete individual tree lists would be available for analysis in the conifer growth and yield system CACTOS. STAG utilizes predictive equations for total height and height-to-crown base developed from a permanent plot system of over 40,000 trees in Northern California. To attack the problem of stand generation, i.e. converting summary statistics to psuedo-individual tree records, STAG factors the joint distribution for species, DBH, H, and HCB into a product of probability density functions and models each of these components. Using this approach it was possible to model the relatively small numbers of trees occurring in any one plot. The methodology developed for converting stand table data closely follows that described for stand generation.

These procedures have been tested with permanent plot data and have been shown to produce reliable and relatively accurate results. However, there is no substitute for real data. The procedures in STAG are not meant to replace complete inventory data. Rather, they were created to increase the pool of inventory data that can be used for projection in CACTOS. The stand generation and stand table conversion techniques should be used only to gain insight in how stands of a given description are likely to grow, not as a routine method for making growth projections with CACTOS. Given this caveat, STAG has proven to be a powerful tool in the CACTOS System. Because of the large research quality data base used to derive the height and height-to-crown base models, users have found these predictive equations to be reliable and often more accurate than "filling in" values based upon small locally derived equations. If the user has high quality local data, STAG's predictions can be modified to give higher weight to the local sample than is indicated by its relative sample size. STAG's other routines for converting stand table data and summary statistics to individual tree values have given users a very flexible system for accessing CACTOS when there is a paucity of individual tree data, but judgment should be exercised in its use.

Literature Cited

Biging, G. S. and W. J. Meerschaert. 1987. STAG user's guide: The Forest Stand Generator for Mixed Conifer Species in California. draft ms.

Burk T. E., M. H. Hansen and A. R. Ek. 1982. Combining sources of information for improved in-place inventory statistics. In Place Inventories, Orno ME. 1981.

Meerschaert, Walter J. 1987. An overview of CACTOS: the California Conifer Timber Output Simulator. Proceedings, IUFRO Forest Growth Modelling and Prediction Conference, Minneapolis, MN, August 24-28, 1987.

Van Deusen, Paul C. 1984. Complete and partial generation of tree characteristics for mixed species stands. Ph.D. dissertation, Univ, of California, Berkeley. 122 pages.

Van Deusen, Paul C. and Greg S. Biging. 1985. STAG: A STAnd Generator for Mixed Species Stands. Version 2.0. Research Note No. 11. Dept. Forestry and Res. Mgt. Univ. Calif. Berkeley. 25 pp.

Wensel, L. C., P. J. Daugherty, and W. J. Meerschaert. 1986. CACTOS user's guide: The California conifer timber output simulator. Div. of Ag. Sci. Univ. Calif., Berkeley. Bulletin 1920. 91p.

Wensel, L. C., W. J. Meerschaert, and G. S. Biging. 1987. Tree height and diameter growth models for northern California conifers. Hilgardia *(in press)*.

MODELLING INDIVIDUAL TREE GROWTH FROM TEMPORARY PLOT RECORDS

Terry D. Droessler and Thomas E. Burk[1]

ABSTRACT. Periodic independent samples within a stand or covertype do not provide a real growth series for individual trees. Differences between fixed percentiles of diameter distributions of varying ages do provide tree growth information if macro-site differences are controlled. However, sampled percentiles may still decrease in size unless the age difference is large enough. This decrease is caused by sampling error and micro-site differences.

Smoothing the sample-based diameter distribution can provide a potentially better paradigm of the population. Goodness-of-fit comparisons of the raw cumulative distribution function with those resulting from fitting a nonparametric and Weibull density to the raw distribution are presented based on three simulated forest stands. Change models can be fit to the smoothed percentiles. The resulting models can be considered individual tree growth models. Simulation work indicates that appropriate methodology applied to temporary plot data can provide parameter estimates comparable to fitting the same model to permanent plot records. However, parameter estimates can vary considerably depending on attributes of the temporary plot data. It is hypothesized that a component of these differences is real biological variation that only surfaces with permanent plot based models when they are evaluated using independent data.

INTRODUCTION

Continuous forest inventory (CFI) systems with repeatedly measured permanent plots are being de-emphasized in favor of periodic stand description inventories based on independent, temporary plots. Ek et al. (1984) noted the situation in the Lake States (Michigan, Minnesota and Wisconsin). Most CFI systems involve relatively low sampling intensities; temporary samples are commonly used to supplement the permanent samples for inventory purposes. These facts have important implications for forest growth prediction where most models have been developed from permanent plot data. In particular, refinement of individual tree growth models is thought to require individual tree data of the type commonly obtained from CFI systems. The decision to maintain CFI systems for developing or refining individual tree growth models should be based on the availability, expense and quality of alternative growth data. Temporary plot data is generally more available and less expensive than permanent plot data. However, methodology for individual tree growth model development from temporary plot data is lacking. One possible methodology is presented in this report.

[1]Research Assistant and Associate Professor, Department of Forest Resources, University of Minnesota, 1530 North Cleveland Avenue, St. Paul, MN, 55108, USA.

Presented at the IUFRO Forest Growth Modelling and Prediction Conference, Minneapolis, MN, August 24-28, 1987.

DESCRIBING DIAMETER DISTRIBUTIONS

Tree diameter at breast height (DBH) is a continuous random variable for a population of trees. Therefore, a DBH population distribution function is smooth and continuous while the sample distribution may be rough in appearance. One rationale for fitting a distribution function to DBH distributions is to smooth the distribution in hopes of making it more like the underlying population and facilitate making probability statements about DBH intervals.

The Weibull distribution function has commonly been used to represent DBH distributions because of its flexibilty. Bailey and Dell (1973) discuss the desirable features of the Weibull for quantifying DBH distributions. In contrast, nonparametric density estimation makes no assumptions of the underlying distribution shape. The data are allowed to determine the density estimate without being constrained to a distribution family. Two nonparametric methods considered in this study are the kernal (Tarter and Kronmal, 1976; Silverman, 1986) and the frequency polygon--averaged shifted histogram (FP-ASH) (Scott, 1985; 1987).

MONTE CARLO COMPARISON OF ALTERNATIVE DIAMETER DISTRIBUTION DESCRIPTIONS

The Weibull, kernal and FP-ASH distributions represent three alternative techniques for smoothing a sample DBH distribution. A Monte Carlo simulation study was designed to answer the following: (1) whether smoothing a sample DBH distribution would improve its representation of the known (constructed) population from which it was drawn; (2) whether smoothing is beneficial over a range of populations and sample sizes and; (3) if so, which method of smoothing is best for the population and sample size combinations considered.

Three hypothetical populations of tree DBHs were constructed from red pine (Pinus resinosa Ait.) plantation CFI data: bimodal, left-truncated and thinned. DBH data were pooled over several plots and then values deleted until the desired distribution shape was obtained. The bimodal population was the first constructed and a bimodal shape was achieved with 1011 trees. The other population sizes were thus fixed at 1011 trees. The bimodal population mimics a stand where 7 and 9 inch DBH trees dominate, resulting in distribution peaks at these DBHs. The left-truncated population represents a stand with only trees greater than or equal to 5 inches DBH. The thinned population was constructed from plots which had been selectively harvested or thinned. Thinned distributions are generally multimodal.

One thousand samples of size 30 and 1000 samples of size 10 DBHs were drawn from each population. The 10 tree samples were subsamples of the 30 tree samples. The two sample sizes were chosen to reflect two levels of sampling intensity, approximately 3% and 1% for the 30 and 10 tree samples, respectively.

The vertical discrepency between the population and sample, Weibull, kernal and FP-ASH cumulative distribution functions (cdfs) is a useful basis for goodness-of-fit comparisons. The median absolute vertical difference (mavd) at sample percentiles (cdf step points) was used as an

indicator statistic of goodness-of-fit between the population and sample based cdfs. The percentiles at which the vertical DBH differences were compared were i/30, i = 1,...,30 and j/10, j=1,...,10 for the 30 and 10 tree samples, respectively. For a given sample of 30 (or 10) trees:

(1) Let d_j be the DBH at the jth percentile in the sample.
(2) Let ph_j be the value of the population cdf at d_j.
(3) Then $vd_j = ph_j - j/100$ and $avd_j = | ph_j - j/100 |$.

This defines a percentile based comparison of a sample cdf with a population cdf. Percentiles for the Weibull were obtained by solution of its cdf. Percentiles for the kernal and FP-ASH cdfs were obtained from the density functions by combined use of quadrature and zero finding algorithms.

The median of 1000 mavds between the respective population and sample, Weibull, kernal and FP-ASH cdfs for sample sizes 30 and 10 are presented in Figure 1. The Weibull, kernal and FP-ASH cdfs have smaller mavds than the sample cdfs for the three populations. Therefore, smoothing a sample DBH distribution can improve its representation of the underlying population. The one exception is for the thinned FP-ASH cdf with n = 30. No single best method for smoothing the 30 tree samples for the three populations is apparent. However, the FP-ASH had the lowest mavds for the 10 tree samples for all three populations and thus was chosen for further work. In general, smoothing improves upon the actual sample with smoothing consistently more beneficial for the 10 tree samples than for the 30 tree samples for the three populations considered.

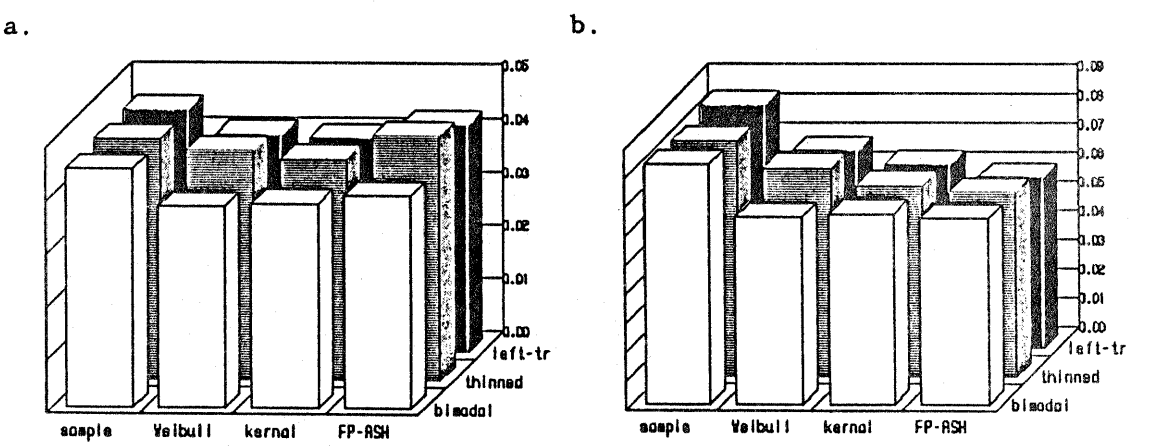

Figure 1. Median absolute vertical differences between the population and sample, Weibull, kernal and FP-ASH cdfs for sample sizes of 30 (a.) and 10 (b.) tree DBHs.

A METHOD FOR MODELLING DIAMETER GROWTH FROM TEMPORARY PLOT RECORDS

The proposed methodology for modelling individual tree DBH change requires temporary plot measurements at several ages within a specific covertype or stand. Each temporary plot of tree DBHs can be smoothed using an FP-ASH. Tenth percentiles (0.1, 0.2,..., 0.9) from each FP-ASH can then be calculated. A time series of percentiles (for example, a sequence of deciles from FP-ASHs arranged in time) is considered a surrogate for DBH growth. Parameters for a DBH change equation can then be estimated from the sequence of percentiles.

Following Borders et al. (1984), an algebraic difference formulation of Schumacher's (1939) volume-age equation was considered to model DBH change over time.

$$D_2 = D_1 \, e^{b\left(\frac{1}{A_1} - \frac{1}{A_2}\right)} \qquad [1]$$

where D and A represent DBH and age at times 1 and 2 and b is a parameter. Equation [1] was linearized by taking natural logarithms of both sides. All possible regressions through the origin were calculated using the log ratio of DBHs as the dependent variable. The following equation was chosen as a generalized difference equation based on the root mean square error (rmse) statistic from a number of candidate equations.

$$D_2 = D_1 \left(\frac{B_1}{A_1}\right)^{b_1} \left(\frac{A_1}{A_2}\right)^{b_2} e^{b_3\left(\frac{1}{A_1} - \frac{1}{A_2}\right)} \qquad [2]$$

where D, A and B represent DBH, age and basal area at time 1 or 2, and b_1, b_2 and b_3 are parameters.

Baselines are necessary against which the temporary plot methodology results can be compared. Two baselines were used: 1) equation [2] parameters were estimated from a true growth series and then used to project remeasured plots and 2) GROW (Brand, 1981), a Lake States regional growth model, was used to project remeasured plots. The temporary plot based equation [2] was also used to project remeasured plots. The projection results using the three methods were then compared.

Projections were conducted as follows. The first actual DBH was used as DBH_1. DBH_1 was then projected to measurement 2 at which time actual and projected DBH were compared. The projected DBH_2 was then projected to measurement 3 and so on until the final measurement. Trees that died were eliminated from the projection along the way. This eliminated the influence of mortality on comparisons.

DATABASES

Two permanent plot databases were selected: 1) Star Lake Plantation (Wilson, 1963) and 2) Birch Lake Plantation (Martin, 1978). Temporary

plot databases were constructed from the permanent plot databases. Constructing all possible plot time series (except where one plot is repeatedly measured over the growth periods) simulates the variability that can occur using temporary plot data. In fact, many time series may be unreasonable if the plot age and density values are quite different. Using nine equally spaced percentiles, a percentile dataset consists of 9*(number of measurements - 1) observation pairs of percentile change.

A temporary plot dataset of percentile change pairs for 5 plots with 5 measurements on each plot can be represented as follows:

$$D_{g,i,n+1} \quad , \quad D_{h,i,n}$$

where D is the DBH for:
g,h = 1,2,3,4,5 $g \neq h$ (plot numbers)
i = 1,2,...,9 (deciles)
n = 1,2,3,4 (measurements)

The Star Lake permanent plot database consists of 4 plots with 6 measurements on each plot. A total of 1080 temporary plot DBH sequences were constructed from the permanent plot data (Droessler, 1987). Two nonconsecutive measurements from a plot were allowed, therefore this temporary plot dataset contains a partial real growth series. The Birch Lake permanent plot database consists of 7 plots with 5 measurements on each plot, or a total of 35 plot-measurement DBH distributions. By permuting seven plots, five at a time, a total of 2520 temporary plot datasets were constructed. Each dataset consisted of the deciles from different plots arranged in a time series as described above. In contrast to the Star Lake temporary plot datasets, the Birch Lake temporary plot datasets do not contain any real growth series information.

The majority of temporary plot datasets contained some decreases in percentiles over time because of micro-site gradients between plots. These datasets were unsuitable for estimating equation [2] parameters. A parameter "screen" was developed to allow parameters similar in sign and magnitude to the permanent plot based parameters to be used in projecting the permanent plots. One screen resulted in 282 out of 1080 and 400 out of 2520 parameter sets for Star Lake and Birch Lake respectively, as appropriate to estimate parameters for projection.

Figures 2 and 3 compare the permanent plot, GROW and temporary plot based projections of the Star Lake and Birch Lake permanent plots in terms of a mean absolute (mad) and mean difference (dbar) between the actual and projected DBHs by measurement number. The mad and dbar statistics for the permanent plot (ppd), the GROW and the temporary plot (tpd) based projections represent the average over all trees on a plot and over all plots. For the Birch Lake database (Figure 3), the permanent plot based projections had the lowest and the temporary plot based projections had the highest mean absolute and mean DBH differences over the measurement span. In contrast, the mean absolute and mean DBH differences in Figure 2 show the temporary plot projections as slightly better than the GROW projections over all but the last measurement number.

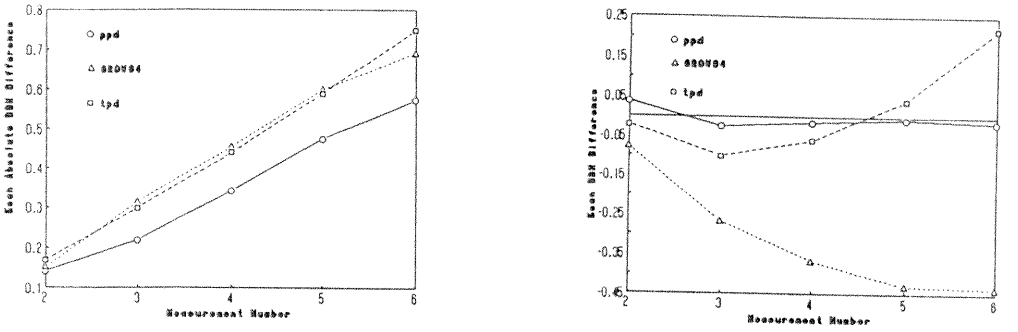

Figure 2. The mean absolute and mean difference between the actual and projected DBHs for Star Lake using the ppd, GROW and tpd based parameter estimates.

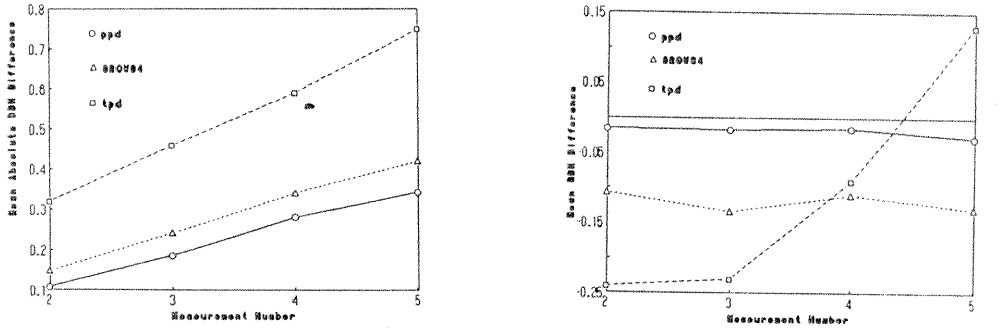

Figure 3. The mean absolute and mean difference between the actual and projected DBHs for Birch Lake using the ppd, GROW and tpd based parameter estimates.

Two conclusions can be drawn from the results. 1) Nonparametric density estimation techniques provide a more flexible alternative to the Weibull distribution for smoothing the distribution of tree DBH in stands of trees. In particular, the nonparametric FP-ASH density was chosen as the best method for smoothing plot DBH distributions based on Monte Carlo simulation results for three populations and two sample sizes. 2) The temporary plot methodology, when used with a combination of permanent and temporary plot data (as with the Star Lake temporary plot dataset), can rival a regional growth model for projection for local datasets.

LITERATURE CITED

Bailey, R.L. and T.R. Dell. 1973. Quantifing diameter distributions with the Weibull function. For. Sci. 19:97-104.

Borders, B.E., R.L. Bailey and K.D. Ware. 1984. Slash pine site index from a polymorphic model by joining (splining) nonpolynomial segments with an algebraic difference method. For. Sci. 30:411-423.

Brand, Gary J. 1981. GROW - a computer subroutine that projects the growth of trees in the Lake States' forests. USDA-NCFES Research Paper NC-207, 11p.

Droessler, Terry D. 1987. A nonparametric density based method for modelling individual tree growth from temporary plot records. University of Minnesota PhD. thesis. 120p.

Ek, Alan R., Dietmar W. Rose and Hans M. Gregersen. 1984. Inventory design and the ten-plots-per-stand syndrome. Nor. J. Appl. For. 1:4, 76-79.

Martin, G.L. 1978. A dynamic analysis of silvicultural alternatives for red pine. University of Wisconsin-Madison, Ph.D., Univ. Microfilms 79-2416.

Schumacher, F.X. 1939. A new growth curve and its application to timber yield studies. J. For. 37:819-820.

Scott, David W. 1985. Average shifted histograms: effective nonparametric density estimators in several dimensions. Ann. Stat. 13:1024-1040.

Scott, David W. 1987. Software for univariate and bivariate averaged shifted histograms. Rice Technical Report 311-87-1. Houston, TX 77251-1892. 6p.

Silverman, B.W. 1986. Density Estimation For Statistics And Data Analysis. Chapman and Hall, 175p.

Tarter, M.E. and R.A. Kronmal. 1976. An introduction to the implementation and theory of nonparametric density estimation. Am. Stat. 30:105-112.

Wilson, F.G. 1963. Fifty years from seed: The Star Lake plantation. Wis. Cons. Dept., Tech. Bull. No. 27, 24p.

DEVELOPMENT OF AN INDIVIDUAL TREE GROWTH MODEL FOR PENNSYLVANIA

Stephen E. Fairweather[1]

ABSTRACT. Preliminary results from the development and testing of an individual tree growth model for species commonly found in Pennsylvania are presented. The model predicts growth in tree basal area as a function of species, diameter, basal area, stand basal area, basal area in the stand in trees larger than the subject tree, and site class. Results of tests of the ability of the model to predict short term survivor growth have been good, but further work is needed in model refinement.

INTRODUCTION

The Commonwealth of Pennsylvania has a large timber resource characterized by a diversity of species, age structures, site quality, and products. Although recent studies have shown that the state's timber growth far exceeds the drain (Lord, 1985; Powell and Considine, 1982), concern for the timber supply in the future suggests the need for a statistically accurate and biologically sound model of tree and stand growth.

The most valuable hardwood species in Pennsylvania are black cherry and red and white oak. These trees commonly occur in mixed stands. The implication is that any growth model constructed must be capable of simulating the development of all species, not just the species of value. So, although models for white oak (Hilt, 1985; Dale, 1975) and red oak (Hibbs and Bentley, 1984) in other parts of the northeastern United States have been developed, there is still a need for a model similar to TWIGS or STEMS which can handle any type of stand.

This paper describes results from the initial phases of developing such a model using data from Pennsylvania forest stands. The model is similar to STEMS in that one model form is used for all species, but coefficients in the model change from species to species. Tree basal area growth is the dependent variable, as in the central states version of STEMS (Shifley, 1987). Unlike STEMS, site quality is represented by site class (1, 2, or 3), rather than site index. The other major difference is that data restrictions precluded using any type of crown measurement (e.g., crown ratio, crown class, etc.), as is done in STEMS.

---

[1]Assistant Professor of Forest Resources Management, School of Forest Resources, Pennsylvania State University, University Park, PA, 16802, USA.

Presented at the IUFRO Forest Growth Modelling and Prediction Conference, Minneapolis, MN, August 24-28, 1987.

DATA

The data for this study are from permanent plots established and maintained by the Pennsylvania Bureau of Forestry. All 431 plots are 1/5th acre (0.1 ha.) in size, and are located on State Forest land. The number of measurement occasions range from two to four, with remeasurement cycles ranging from 5 to 9 years. The oldest plots in the data set were established in the early 1960's. Over 30 species are represented; their relative abundance is illustrated in Figure 1. The preponderance of chestnut oak (Quercus prinus) is indicative of State Forest land, but not of Pennsylvania forest land in general. Nevertheless, enough data are available for each species to allow the development of a model that should work anywhere in the state.

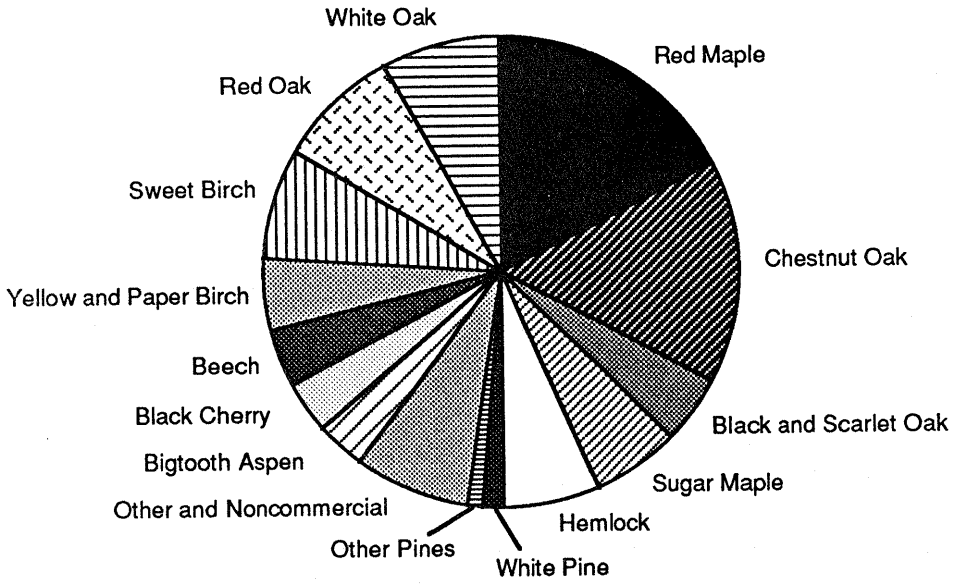

Figure 1. Relative abundance of species represented in the Pennsylvania Bureau of Forestry data set.

Species selected for this preliminary study were red oak (Q. rubra), white oak (Q. alba), sugar maple (Acer saccharum), and black cherry (Prunus serotina). These species represent a range of tolerance classes, and are the most valuable from a commercial viewpoint. Descriptive statistics are provided in Table 1. Individual tree records for each species were allocated either to a calibration data set, for model fitting, or to a validation data set, used for testing. Average diameter at breast height (DBH) is only for those trees greater than or equal to 5.0 inches DBH.

A major feature of the model to be described is the use of site class as a predictor variable. The Bureau of Forestry used the following definitions for this variable:

> Site 1 - Characterized by moist, well-drained, fairly deep soils which usually occur in protected coves, along streams, or in bottomlands that remain moist throughout the year.
>
> Site 2 - Characterized by soils intermediate in moisture, depth, drainage and fertility and which dry out for only short periods during the year.
>
> Site 3 - Characterized by the shallow, rather dry, stony or compact soils which usually occur on ridges or broad, flat plateaus.

Original plans for development of this model called for the use of crown class as a predictor variable (Fairweather, 1986). Unfortunately, crown class was not collected on the plots until the most recent remeasurement occasions, so it was not available for consideration.

TABLE 1. Descriptive statistics for data sets used in development and testing.

Species	Number of Obs.	Avg. No. of Grow. Seas.	Avg. DBH (in.)	Avg. Tree BA Growth (sq.ft./yr)	Stand Basal Area (all sp.) (sq.ft./a)
			Calibration Data		
S. Maple	758	6.8	7.8	.008	105.9
B. Cherry	394	6.9	10.5	.015	105.3
Red Oak	932	6.4	10.9	.019	94.4
White Oak	712	6.7	9.6	.011	92.0
			Validation Data		
S. Maple	749	7.0	8.2	.009	107.6
B. Cherry	414	7.0	10.4	.014	105.4
Red Oak	901	6.9	10.0	.018	83.0
White Oak	915	6.3	8.1	.008	76.1

MODEL DEVELOPMENT

The STEMS models have featured the prediction of either diameter growth (e.g. the Lake States version) or basal area growth (the Central States version). The advantages of working with basal area growth were described by Shifley (1982). Basically, the linear correlation between basal area growth and tree basal area is stronger than that between diameter growth and diameter. This was supported by observations on white oak (r=.658 vs. r=.333) and on eastern hemlock (Tsuga canadensis) (r=.647 vs. r=.230).

Basal area growth (BAG) was modeled as the product of potential growth and a modifier, as is done in STEMS. The form of the potential growth function was

$$POT = ((a \cdot TBA^{b}) - c \cdot TBA) \cdot (d + eX1 + fX2) \qquad (1)$$

where POT = potential annual basal area growth (square feet),
TBA = tree basal area (square feet),
X1 = 1 if Site 1, otherwise = 0,
X2 = 1 if Site 2, otherwise = 0,
and a,b,...,f are coefficients to be estimated for each species.

The modifier function serves to represent the competition in the stand surrounding the subject tree, and reduces the potential growth estimate to a more reasonable estimate of basal area growth. The form of the modifier function was

$$MOD = g \cdot [1.0 - \exp(-((h/BAL) + (i \cdot DBH^{2})) \sqrt{BATERM})] \qquad (2)$$

where MOD = a fraction of potential basal area growth,
BAL = basal area per acre (sq. ft.) in trees larger in DBH than the subject tree,
DBH = diameter at breast height (in.) of the subject tree,
BATERM = (1.0-(BAA/250)), where BAA is total basal area per acre (sq. ft.),
and g,h,i are coefficients to be estimated for each species.

Basal area growth for any particular tree is then predicted as

$$BAG = POT \cdot MOD. \qquad (3)$$

Equation (3) was fit for the four species in two stages. First a data set suitable for the construction of the potential growth function was constructed. This involved finding the average BAG in each site class/TBA cell, and the associated standard deviation. The standard deviation was multiplied by 1.65, and added to the mean for the cell, in the manner of Hahn and Leary (1979). These observations became the dependent variable in equation 1, which was fit using nonlinear regression (module PAR in BMDP).

In the second stage, observed BAG for each tree in the calibration data set was used as the dependent variable, POT was calculated and used as an independent variable, and the coefficients in equation (2) were found through nonlinear regression. The values of the coefficients are shown in Table 2.

TABLE 2. Equation coefficients for potential and modifier functions.

	B. Cherry	S. Maple	Red Oak	White Oak
Potential function				
a	.138760	.808006	.253500	.178929
b	.737760	.724995	.609515	.675331
c	-.009687	-.137356	-.047995	-.059031
d	.189921	.054756	.172510	.186419
e	.094247	.020000	.104309	.102212
f	.054364	.003333	.057939	.056756
Modifier function				
g	.726743	.479412	.552020	.646893
h	35.528600	130.512366	97.333000	50.333525
i	.016823	.002129	.002529	.007157

It is interesting to note that the values of the coefficients in the modifier function are of the same magnitude as those in the central states STEMS model, even though the forms of the potential growth models are different. For example, in the STEMS model the values for g,h, and i for white oak are .49141, 75.41, and .006791.

MODEL EVALUATION

Table 3 shows coefficients of determination (R-squared) for a simple linear regression of observed BAG on predicted BAG, based on equation (3), using the validation data. Also shown is the root mean squared residual for each species, obtained when fitting the function to the calibration data. The last row of the table shows the mean difference between the predicted and observed basal area growth for trees in the validation data set.

TABLE 3. Statistical evaluation of basal area growth model.

	B. Cherry	S. Maple	Red Oak	White Oak
R-squared:	.61	.54	.57	.48
Root MSR (sq.ft):	.0085	.0059	.0106	.0064
Shifley (1982):	-	.0097	.0118	.0086
Mean residual (pred. - obs.)	.000412	-.000009	-.001360	-.000009
Shifley (1982):	-	-.004300	-.001076	.000000

The results in Table 3 are comparable to those obtained by Shifley (1982) in his preliminary attempts at a basal area growth model for the central states. His model utilized crown ratio in the potential growth function, but, based on these few results, it seems to add little to the predictive power of the model.

A more meaningful evaluation of the growth model involves testing it in the same context in which it may be used, e.g. in an inventory update application. In this preliminary study, several plots from the data set with at least 85% of their basal area in the four species were selected for evaluation. For each plot, the basal area per acre at two remeasurement occasions was compared to the model's prediction of basal area at those times. The projections assumed "perfect knowledge" of mortality and ingrowth, since these models have not been developed yet.

The results of some of these comparisons are shown in Figure 2. Observed and predicted basal areas were nearly identical for the red oak and for the sugar maple/black cherry plots. The model performed very well for a plot predominantly in black cherry. The development of sugar maple in a nearly pure stand was steadily overpredicted. An understocked plot with a mixture of red and white oak was steadily underpredicted. Two plots with high proportions of white oak (not shown) were predicted to grow faster than they actually did.

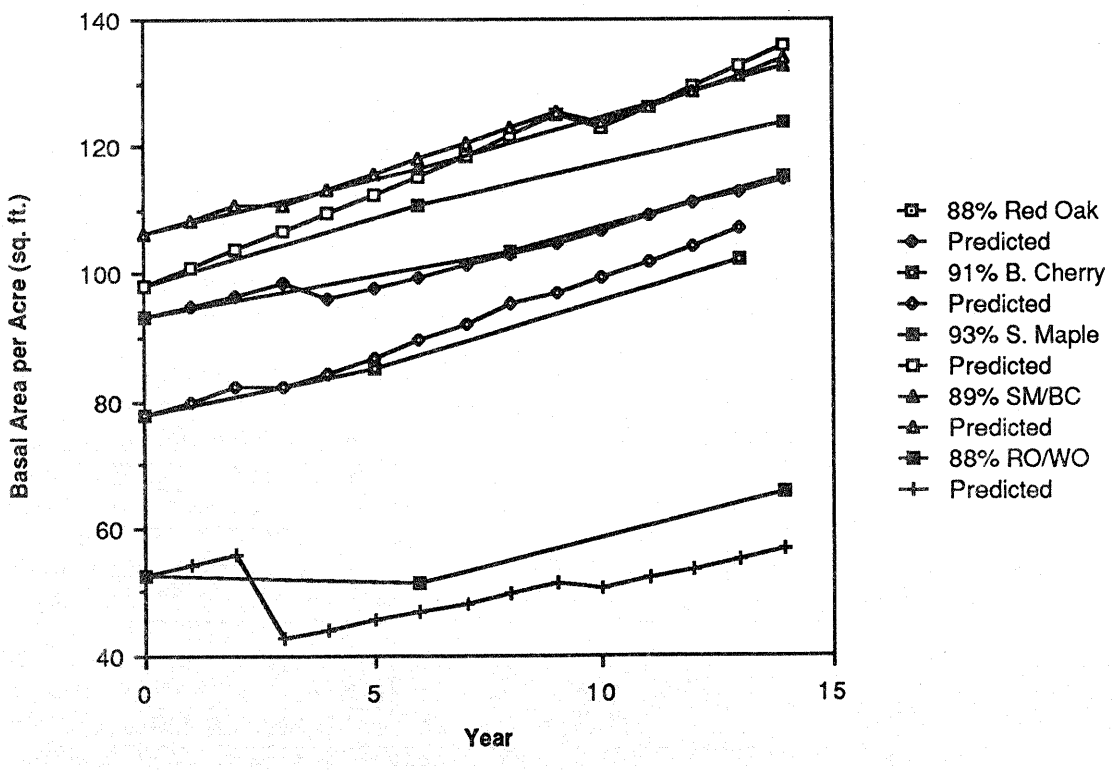

Figure 2. Comparisons of observed and predicted basal area for several plots in the data set.

Although more testing is necessary, the fact that the model tends to grow surviving trees too fast suggests that the potential growth function needs to be further analyzed. Perhaps the impact of site class is not as simple as the model would suggest; some of the analyses during model calibration suggested there may be a tree basal area/site class interaction that should be included in the model.

Another factor to consider in future work is the impact of the gypsy moth and oak leaf roller on the development of hardwood tree species. These influences were not controlled in this preliminary study, and may be affecting the test results.

LITERATURE CITED

Dale, M.E. 1975. Individual tree growth and simulation of stand development of an 80-year old white oak stand. In: Ek, A.R., Balsiger, J.V., Promnitz, L.C., eds. Forest Modeling and Inventory, Selected Papers from the 1973 and 1974 meetings of Midwest Mensurationists. Madison, Wisconsin. Pg. 49-63.

Fairweather, S.E. 1986. Influence of change in crown position on diameter increment. In Proc., Environmental Influences on Tree and Stand Increment. Durham, New Hampshire, September 1985. Pg. 34-39.

Hahn, J.T. and R.A. Leary. 1979. Potential diameter growth functions. IN A generalized forest growth projection system applied to the Lake States region. USDA Forest Service, GTR NC-49, pg. 22-26.

Hibbs, D.E. and W.R. Bentley. 1984. A growth model for red oak in New England. Canadian Journal of Forestry Research, 14: 250-254.

Hilt, D.E. 1985. OAKSIM: An individual-tree growth and yield simulator for managed, even-aged, upland oak stands. USDA Forest Service Research Paper NE-562. 21 p.

Lord, R.G. 1985. A Forplan Model for Aggregate Timber Supply Analysis in the Allegheny Region of Pennsylvania. M.S. Thesis, School of Forest Resources, The Pennsylvania State University. 265 p.

Powell, D.S. and T.J. Considine, Jr. 1982. An analysis of Pennsylvania's forest resources. USDA Forest Service Resource Bulletin NE-69. 97 p.

Shifley, S.R. 1982. A preliminary comparison of three tree growth models for central states species. In Proc., Fourth Central Hardwood Forest Conference. Lexington, Kentucky. Pg. 169-184.

Shifley, S.R. 1987. A generalized system of models forecasting central states tree growth. USDA Forest Service, North Central Forest Experiment Station, St. Paul, Minnesota. (in press).

COMPARISON OF SOME INDIVIDUAL-TREE HEIGHT-INCREMENT MODELS FOR WESTERN HEMLOCK AND SITKA SPRUCE IN SOUTHEAST ALASKA

by Wilbur A. Farr and Ralph R. Johnson[1]

ABSTRACT. Multiple-linear and nonlinear height-increment models were tested on data bases containing 1259 western hemlock (Tsuga heterophylla (Raf.) Sarg.) and 1171 Sitka spruce (Picea sitchensis (Bong.) Carr.) young-growth trees in southeast Alaska. Periodic 10-year height increment was best predicted using linear models in which the dependent variable was not transformed. Nonlinear, modified potential-growth models have appeal, but more needs to be learned about stand dynamics of hemlock and spruce before they can be used with high precision.

INTRODUCTION

An individual-tree, distance-independent growth model is being developed for the western hemlock (Tsuga heterophylla (Raf.) Sarg.)-Sitka spruce (Picea sitchensis (Bong.) Carr.) forest type of southeast Alaska.[2]

The model, referred to as SEAPROG (SouthEast Alaska PROGnosis), is one of 12 variants of PROGNOSIS (Wykoff and others 1982) currently under development or available in the western United States.[3] The principal components for the SEAPROG model are diameter growth, height growth, and mortality. Site index is used instead of habitat type in SEAPROG because even-aged management is applied in this forest type. Habitat type was used in PROGNOSIS and some of its variants calibrated mostly for multi-species uneven-aged stands.

Diameter and height-growth functions in PROGNOSIS were developed using linear regression in which the logarithm of 10-year diameter or height growth was used as the dependent variable (Wykoff and others 1982, Stage 1975). Other developers of individual-tree growth models have used nonlinear, modified potential-growth functions to estimate periodic

---

[1]Mensurationist, Forestry Sciences Laboratory, Pacific Northwest Research Station, P.O. Box 020909, Juneau, AK 99802; and Biometrician, USDA Forest Service, Washington Office Timber Management Staff, 3825 Mulberry Street, Fort Collins, CO 80524.

[2]Unpublished plan, 1984, "Southeast Alaska technology transfer plan," by Anonymous, U.S. Department of Agriculture, Forest Service, Washington Office Timber Management Unit, 3825 Mulberry Street, Fort Collins, CO 80524.

[3]Unpublished user's guide, 1987, "Growth and yield submittal system users guide," by Kathy Sleavin, U.S. Department of Agriculture, Forest Service, Washington Office Timber Management Unit, 3825 Mulberry Street, Fort Collins, CO 80524.

Presented at the IUFRO Forest Modelling and Prediction Conference, Minneapolis, MN, August 24-28, 1987.

diameter growth, height growth, or both (Richie and Hann 1986, Wensel and Koehler 1985, Martin and Ek 1984, Daniels and Burkhart 1975, and Arney 1972). Periodic growth in these models is estimated from the product of a tree's potential growth and a measure of competition, which restricts the tree's ability to reach its potential.

During the development of SEAPROG, we compared untransformed-linear, log-linear, and nonlinear, modified potential-growth functions for estimating periodic 10-year height growth. A similar comparison for diameter growth was not possible because functions for potential diameter growth were not available for western hemlock or Sitka spruce. The objective was to develop the best possible models for height growth of western hemlock and Sitka spruce.

STUDY AREA

Data for the study came from even-aged stands in southeast Alaska. The forests of this region are part of the temperate western hemlock-Sitka spruce rain forest that extends along the Pacific coast from near Coos Bay, Oregon, north and west to the Alaska Peninsula, spanning about 22 degrees of latitude and a distance of about 2,900 kilometers. The forests of southeast Alaska are productive for their latitude, and changes in mean site index with latitude are predictable, decreasing northward at the rate of about 1.04 meters of site per degree of latitude (Farr and Harris 1979). Climate is relatively uniform and mild, especially near sea level (Farr and Hard 1987).

The western hemlock-Sitka spruce forest type occupies about 5.3 million hectares in coastal Alaska, about 2.8 million hectares of which is classified as commercial forest land. Virgin stands of hemlock and spruce predominate, with small percentages of western redcedar (Thuja plicata Donn ex D. Don) and Alaska cedar (Chamaecyparis nootkatensis)(D. Don) Spach). Only about 158,000 hectares of commercial forest land have been harvested since 1900, and 4,000-7,000 hectares are now harvested annually. All harvesting is by clearcutting.

Natural regeneration after clearcutting is excellent on all but a few sites, and new stands contain several thousand stems of hemlock and spruce per hectare. Once established, growth rates are relatively high. When stands reach 25 to 30 years of age, crown closure approaches 100 percent and remains so for 100 years or more unless thinned.

In 1974, a long-term cooperative study was started to measure the effects of stand density on growth and development of natural even-aged stands of hemlock and spruce in southeast Alaska.[4] Since then, 278 0.4-hactare plots, have been installed on Federal, State, and private lands, and more are being added each year. The data base for these plots was used to develop the height-growth functions for SEAPROG.

---

[4]Unpublished study plan, 1976, "The effects of stand density upon growth and yield of hemlock-spruce stands in coastal Alaska. Revised study plan," by Wilbur A. Farr, U.S. Department of Agriculture, Forest Service, Forestry Sciences Laboratory, P.O. Box 020909, Juneau, AK 99802.

DATA

Data for this study came from 163 stand-density plots installed in southeast Alaska between 1974 and 1976. All plots were in natural even-aged stands covering as wide a range of age, site, and species composition as possible. Most plots, however, were located on relatively high-site lands because mature stands have seldom been harvested on lands of poor site quality.

Shortly after being installed, about 75 percent of the plots were thinned; the remainder were unthinned. Plots in young stands were precommercially thinned to 2.4-, 3.6-, or 4.9-meter spacing; plots in older stands received a similar light, medium, or heavy thinning, in which spacing was a function of mean stand diameter at the time of thinning.

These permanent growth plots have been remeasured at 2-year intervals since installation to obtain detailed growth and mortality data. Mean stand age and site index (Farr 1984) were determined separately for hemlock and spruce on each plot. Diameters to the nearest 0.25-cm and crown class of all trees were recorded at each remeasurement. A subsample of trees (10 to 15 per species per plot) was measured for total height and height to live crown to the nearest 0.3-m with a clinometer.

A computer program was written to backdate the latest measurements in the data base 10-years so that periodic 10-year height growth could be estimated for each tree, along with estimates of all key variables at the beginning of the period. Backdating was necessary because a full 10 years of measurements were not available in the data base. Crown ratio was assumed constant over the period.

The data set for all trees contained 12,692 trees. Hemlock and spruce trees were selected for this study if they had repeated height measurements, were free of top damage or other severe damage, and were at least 6.4 cm in diameter at the beginning of the 10-year period. In total, 1259 western hemlock and 1171 Sitka spruce were selected. Means and ranges of key variables for the subsample of trees are presented in table 1.

Table 1. Means, minimums, and maximums for site index and six tree variables.

	Sitka spruce (N=1171)			Western hemlock (N=1259)		
Variable	Mean	Minimum	Maximum	Mean	Minimum	Maximum
Site index (m)	28.7	10.5	36.1	24.9	10.5	34.0
10-year height growth (m)	4.4	0.4	10.6	4.1	0.4	10.7
Breast height age (yr)	32	5	81	40	3	95
Height (m)	19.5	2.3	40.1	18.5	4.3	37.2
DBH (cm)	25.4	6.4	76.1	22.9	6.4	63.1
10-year diameter growth (cm)	6.6	0.1	21.0	4.4	0.1	16.7
Crown ratio	0.39	0.05	0.85	0.40	0.05	0.7

MODELS TESTED

Linear and nonlinear height-increment models were tested. Linear models were similar in form to the model developed by Stage (1975), and improved for use in PROGNOSIS (Wykoff and others 1982). Nonlinear models were similar to those used by Arney (1972), Martin and Ek (1984), and Richie and Hann (1986). Crown competition factor (CCF) and other measures of competition (Wensel and Koehler 1985, Daniels and Burkhart 1975) were not tested because, at the time of the study, they were not available for hemlock and spruce in southeast Alaska.

Linear Models

Stage (1975) developed a linear height-increment model in which the logarithm of 10-year height growth was used as the dependent variable. This model was later improved for use in PROGNOSIS (Wykoff and others 1982). It was of general form:

$$\ln(HTG) = f(HAB, SPP, HT, DBH, DG, HT^2);$$

where: HTG = periodic 10-year height growth of individual trees,
HAB = habitat type,
SPP = species,
HT = total height,
DBH = diameter at breast height, and
DG = periodic 10-year diameter growth.

We tested two similar models except that the dependent variable was not transformed. In the first, the continuous variable SITE was substituted for habitat type, and the variable crown ratio (CR) was added. The model was of form:

$$HTG = b_0 + b_1(SITE) + b_2HT + b_3DBH + b_4DG + b_5HT^2 + b_6CR \quad (1)$$

The second model included log transformations of independent variables diameter, diameter growth, crown ratio, and height, and was of form:

$$HTG = b_0 + b_1(SITE) + b_2HT + b_3DBH + b_4DG + b_5HT^2 + b_6CR + b_7\ln(DBH) + b_8\ln(DG) + b_9\ln(CR) + b_{10}\ln(HT) \quad (2)$$

In addition to fitting these two models through stepwise regression, we also investigated the need to transform the dependent variable as previously found necessary in PROGNOSIS (Wykoff and others 1982).

Nonlinear Models

The nonlinear models tested were of general form:

$$HTG = PHG * CM;$$

where: PHG = potential height growth derived from height growth curves,
and CM = modifier resulting from competition.

Application of modified-potential height-growth models assumes that potential height growth follows the height-growth curves--from current

height to height 10 years in the future. Current effective age is not known here, but is estimated from stand site index and individual tree height.

Height-growth equations for hemlock and spruce in southeast Alaska (Farr 1984) are log-linear in form, and inverting them to solve for current effective age, given site index and tree height, is not possible. New nonlinear equations were therefore developed that can be inverted. Data points for the new equations were obtained from solutions to the log-linear height curves for hemlock and spruce (Farr 1984), and then fit to an equation of form:

$$H = ((S/(1-\exp(-b_1 50)^{**}(b_2 S^{**} b_3))) * (1-\exp(-b_1 A))^{**}(b_2 S^{**} b_3));$$

where: H = height - 1.4 meters,
S = Site index - 1.4 meters, and
A = tree age at breast height.

A fit of this equation assures that height = site at index age 50 years.

An estimate of current effective age at breast height is obtained by inverting the above equation and solving for age given site index and mean height of the 100 largest diameter spruce and hemlock per hectare. Addition of 10 years to this age and solution of the equation yields an estimate of height 10 years later. More complete details of the procedure are in Wensel and Koehler (1985).

Competition modifiers have been tested in previous analyses. Three were fit to the hemlock and spruce data in nonlinear models of form:

$$HTG = (PHG)^{*} b_1 (1-\exp(b_2 CR^{b} 3)), \quad (3)$$

$$HTG = (PHG)^{*} b_1 (\exp(b_2 BA)), \text{ and} \quad (4)$$

$$HTG = (PHG)^{*}(b_1 (1-\exp(b_2\ CR))^{*}(\exp(b_3((RELHT)^{b}4 - 1)))); \quad (5)$$

where: PHG = potential height growth,
CR = crown ratio,
BA = basal area per hectare in trees 1.3 cm and larger,
RELHT = total tree height divided by mean height of the 100 largest diameter trees of the same species per hectare.

Model (3) was used by Arney (1972), model (4) by Martin and Ek (1984), and model (5) by Richie and Hann (1986). Other models that included measures of competitive stress (Krumland 1982, Daniels and Burkhart 1975) and crown area at 66 percent of tree height (Wensel and Koehler 1985) were not tested because measurements of these variables were not available.

RESULTS AND DISCUSSION

Parameter estimates and R^2 values for linear models 1 and 2 are presented in table 2, and for nonlinear models 3 to 5 in table 3.

Table 2. Coefficients, R^2's, and standard errors of estimates for three multiple linear growth models that predict periodic 10-year height growth of western hemlock and Sitka spruce in southeast Alaska.

Variables and Statistics	Species, models, and dependent variables			
	Sitka spruce		Western hemlock	
	1 HTG	2 HTG	1 HTG	2 HTG
Variables				
Constant	-1.39902	-1.74968	-0.29703	-2.49668
HT^2	-3.85805E-3		-3.93442E-3	
SITE	0.14151	0.13814	0.11660	0.11320
ln(CR)		2.46948		
ln(DBH)		2.01658		2.09728
ln(HT)				
DG	0.09251	0.09247	0.17499	
.18680				
HT		-0.21073		-0.19231
DBH	0.05698		0.07470	
CR	3.00478		0.91670	
Statistics				
R^2	0.5097	0.5277	0.4069	0.4169
Se[a/]	1.3942	1.3683	1.3970	1.3852

a/ Standard error of estimate.

Table 3. Coefficients, R^2's, and standard errors of estimate for three nonlinear models that predict periodic 10-year height growth of western hemlock and Sitka spruce in southeast Alaska.

Coefficients and Statistics	Species and models[a/]					
	Sitka spruce			Western hemlock		
	(3)	(4)	(5)	(3)	(4)	(5)
Coefficients						
B_1	1.00513	0.92209	1.02088	0.95020	0.92473	0.94674
B_2	-4.73141	-2.34569E-4	-4.73378	-15.50897	5.90951E-6	-8.33653
B_3	0.92951		-0.18295	1.25468		-0.31495
B_4			3.06086			1.58590
Statistics						
R^2 [b/]	0.4340	0.3658	0.4766	0.2219	0.2039	0.2716
Se[c/]	1.5000	1.5871	1.4429	1.6022	1.6199	1.5508

a/ (3) $HTG = (PHG)*b_1(1-\exp(b_2 CR^{b_3}))$

(4) $HTG = (PHG)*b_1(\exp(b_2 BA))$

(5) $HTG = (PHG)*(b_1(1-\exp(b_2\ CR))*(\exp(b_3((RELHT)^{b_4} - 1))))$

b/ Decimal equivalent of percent of variation accounted for by regression.

c/ Standard error of estimate.

Periodic 10-year height growth for both hemlock and spruce appeared to be best characterized by multiple linear model (2) where stepwise regression was used to select the best fit among untransformed and log-transformed independent variables. Next best was equation (1), followed by nonlinear potential growth models (5), (3), and (4). Stepwise selection of variables in equations (1) and (2) probably provided better fits to these data sets than was possible for the nonlinear models because no selection process was provided for in the nonlinear models.

The models always fit the spruce data better than the hemlock data. Best R^2 values were about 0.53 for spruce and 0.43 for hemlock. Minimum standard errors of estimate (Se) were about 1.4 meters for both hemlock and spruce.

Plots of residuals from equations (1) and (2) convinced us that transformation of the dependent variable was not needed to meet the assumptions of regression. As a further test, we fit model (1) to the hemlock and spruce data with a log-transformation of the dependent variable as used in PROGNOSIS (Wykoff and other 1982). Histograms and normal probability plots of standard residuals from these runs showed much poorer fits to the data, confirming that transformation of the dependent variable was not needed for hemlock or spruce. Similar results were recently found by Dolph (in preparation) for six mixed-conifer species in the Sierra Nevada of California. Dolph's data, like ours, were from young-growth stands (his for trees less than 80 years old at breast height). Results of these two studies suggest that log-transformation of periodic 10-year height increment may not be necessary for young-growth trees, but may be appropriately used to decrease the variance of residuals associated with older trees.

Periodic diameter increment was the most important independent variable correlated with periodic height increment, followed by site index and height. Live crown ratio was important in the linear models for spruce, but was of minor importance or nonsignificant in the linear models for hemlock. The relative importance of live crown ratio was also apparent in nonlinear models (3) and (5) where R^2 values were much higher for spruce than for hemlock.

For western hemlock, linear model (2) was clearly superior to nonlinear, modified-potential growth models (3), (4), or (5), and marginally better than model (1).

Linear models also appeared best for Sitka spruce; however, the two-variable, modified-potential growth model (5) performed very well. With additional testing and a better understanding of stand dynamics of hemlock and spruce, the modified-potential growth models can likely be developed to equal or better the performance of the five variable linear models.

LITERATURE CITED

Arney, J. D. 1972. Computer simulation of Douglas-fir tree and stand growth. Ph.D. Thesis, Oregon State University, Corvallis, 79 p.

Daniels, R. F.; Burkhart, H. E. 1975. Simulation of individual tree growth and stand development in managed loblolly pine plantations. Div. For. Wild. Res., Virginia Polytechnic and State University, Blacksburg, VA, FWS-5-75, 69 p.

Dolph, K. Leroy. Predicting height increment of young-growth mixed conifers in the Sierra Nevada. Manuscript in preparation, United States Department of Agriculture, Forest Service, Pacific Southwest Forest and Range Experiment Station.

Farr, Wilbur A.; Harris, A. S. 1979. Site index of Sitka spruce along the Pacific coast related to latitude and temperatures. Forest Science 25: 145-153.

Farr, Wilbur A. 1984. Site index and height growth equations for unmanaged even-aged stands of western hemlock and Sitka spruce in southeast Alaska. United States Department of Agriculture, Forest Service, Research Paper PNW-326, 26 p.

Farr, Wilbur A.; Hard, John S. 1987. Multivariate analysis of climate along the southern coast of Alaska - some forestry implications. United States Department of Agriculture Forest Service, Research Paper PNW-372, 38 p.

Krumland, Bruce E. 1982. A tree-based forest yield projection system for the north coast region of California. Ph.D. Thesis, University of California, Berkeley, 187 p.

Martin, George L.; Ek, Alan R. 1984. A comparison of competition measures and growth models for predicting plantation red pine diameter and height growth. Forest Science 30: 731-743.

Richie, Martin W.; Hann, David W. 1986. Development of a tree height growth model for Douglas-fir. Forest Ecology and Management 15: 135-145.

Stage, Albert R. 1975. Prediction of height increment for models of forest growth. United States Department of Agriculture, Forest Service, Research Paper INT-137, 20 p.

Wensel, Lee C.; Koehler, James R. 1985. A tree growth projection system for northern California coniferous forests. Northern California Forest Yield Cooperative Research Note 12, Department of Forestry and Resource Management, University of California, Berkeley, 30 p.

Wykoff, William R; Crookston, Nicholas L.; Stage, Albert R. 1982. User's guide to the stand prognosis model. United States Department of Agriculture, Forest Service, General Technical Report INT-133, 112 p.

ADAPTION OF THE 'STEMS' GROWTH MODEL TO EUCALYPT FOREST

Adrian N. Goodwin[1]

ABSTRACT. STEMS is a distance-independent tree growth model developed for major tree species in the Lake States region of the U.S.A. The development of a similar model for use as a simulator of *even* and *uneven-aged* eucalypt growth in Tasmania, Australia is described. Australian mensuration has not been geared towards the modelling of uneven-aged forest growth and this first attempt to do so for Tasmanian forest reveals some major problems. Most serious is the fact that site index cannot be estimated for uneven-aged forest in the conventional way because trees in this type are not aged. Alternative estimators of site productivity based on height growth and ecological indicators are considered, and the efficacy and utility of the adapted model are discussed.

INTRODUCTION

Multi-aged eucalypt forest is extensive throughout the forested regions of Australia, and although typically low yielding compared with single-aged stands, it has significant commercial and recreational value. Yet, few serious efforts have been made to model its growth.

This paper reports an adaptation of the growth component of STEMS (Stand and Tree Evaluation and Modelling System) for multi-aged eucalypt forest in the State of Tasmania, and describes a technique used to estimate site index for multi-aged forest which is compatible with a conventional age-dependent index.

DATA

Tasmania's 1.6 million hectares (4.0 M acres) of State forest is sampled by over 2,000 Continuous Forest Inventory (CFI) plots established since 1960, and re-measured every 5 to 10 years. About half of these are in multi-aged forest. Plots typically measure 100 x 20 m. A centre-line divides the plot into two 10 m wide corridors; in one corridor all trees with diameters over 10 cm are measured, but in the other, only trees larger than 40 cm are measured. 'Measurement' of a tree includes diameter and a range of crown factors such as depth, width and density, and the relative amount of light received.

Most plots in multi-aged forest, and some in single-aged forest, are not aged, primarily because of the difficulty of taking

---

[1]Ph.D. student, University of Melbourne, Parkville, Victoria, 3052, Australia.

Presented at the IUFRO Forest Growth Modelling and Prediction Conference, MN, August 24-28, 1987.

increment cores (or conducting stem analyses) in hardwood species. On plots which are not aged, height and bark thickness are sampled over the range of diameters. On aged plots, in contrast, only the tallest trees are heighted for the purpose of estimating 'dominant height' and site index. There are approximately 1,200 un-aged CFI plots, and 890 of these, which have been measured more than once, provide a data set for model development and evaluation.

Growth models can be broadly categorized as distance dependent or independent, single tree or stand simulators. Often, the choice of model is limited by the existing inventory. In this case, CFI plots are shaped and measured in a way that precludes distance-dependent models because of boundary effects. However, the detailed measurement of trees, particularly of their crowns, invites investigation of a distance-independent single tree growth simulator. STEMS is one such simulation model which appeared to be adaptable to Tasmanian forest inventory.

OUTLINE OF 'STEMS' GROWTH COMPONENT

The growth component of STEMS was developed for pure or mixed species, single or multi-aged stands in northern-central U.S.A. The current model consists of a 'potential growth' function (Hahn and Leary, 1979; see Equation 1); a 'modifier' function (Holdaway, 1984; see Equation 2) which estimates the fraction of potential growth actually allowed; and a 'crown ratio' function (developed by M. Holdaway but cited by Belcher et al., 1982; see Equation 3), used for long term growth prediction.

$$\frac{\Delta D_{pot}}{\Delta t} = a_1 + a_2 . D^{a_3} + a_4 . (SI.CR.D)^{a_5} \qquad (1)$$

$$MODIFIER = 1 - e^{-f(R).g(AD).\left[\frac{BA_{max} - BA}{BA}\right]} \qquad (2)$$

$$CR = \frac{d_1}{1 + d_2 . BA} + d_3 . \left[1 - e^{-d_4 . D}\right] + CF \qquad (3)$$

where: $\Delta D_{pot}/\Delta t$ = potential annual diameter increment,
D = initial DBH,
SI = site index,
CR = (ratio of crown depth to total hight) x 10,

$$f(R) = b_1 \cdot \left[1 - e^{b_2 \cdot R} \right]^{b_3} + b_4$$

$$g(AD) = c_1 \cdot \left[AD + 1 \right]^{c_2}$$

BA_{max} = maximum basal area for a species,
BA = initial stand basal area,
AD = average diameter,
R = D/AD,
CF = a constant correction factor for each tree,
$a_1..a_5$, $b_1..b_4$, $c_1..c_2$, $d_1..d_4$ are coefficients.

SITE INDEX ESTIMATION

Site index on aged CFI plots is the estimated height of selected dominant trees at age 50 years. The consequence of age not being measured is that site index cannot be estimated in a conventional way. An index of site quality is a potentially useful parameter for estimation of growth, particularly in managed stands, and one which is required in the STEMS model. Consequently, a large proportion of the work presented here was devoted to developing an estimate of site index for unaged stands which was compatible with the conventional index. A technique was developed which used a weighted combination of three separate estimates derived from i) interpretation of aerial photography, ii) height growth and iii) estimation of mature height using height-diameter curves.

A. AERIAL PHOTOGRAPHY

The estimation of mature forest height using aerial photography is standard practice for CFI plots. If mature trees are not present on the plot, then mature trees in the near vacinity are used. Estimated mature height is categorized in plot records as: E1: >55 m, E2: 41-55 m, E3: 27-41 m, E4: 15-27 m, and E5: <15 m.

Photographically derived mature height class was included with a range of factors in a discriminant analysis (SPSSX) designed to discriminate between pre-defined site index classes on aged plots. Parameters from aged plots included the coded occurrence or absence of 18 tree species, 13 understory and 10 grass types, estimated rainfall, slope and geology. Mature height class was found to be the most powerful factor in discrimination, and the best classification resulted from the alignment of site index class boundaries with mature height class boundaries using a site index function developed for *Eucalyptus obliqua* (A. N. Goodwin, unpublished; see Equation (4)). Using only mature height class in the analysis resulted in the percentage of correctly classified cases dropping from 50% to 46%. The simplification of using only mature height class, rather than a complex combination of factors,

to estimate site index on un-aged plots justified the marginal loss in classification accuracy.

$$SI = H.\left[\frac{1 - e^{-0.0424\ (50)^{0.859}}}{1 - e^{-0.0424\ AGE^{0.859}}}\right] \qquad (4)$$

where: SI is site index (height at age 50 years),
H is dominant height

Table 1 shows means and standard deviations within mature height classes for aged plots. Standard deviations are large compared with the range of observed site indices (9 - 55 m at age 50 yrs), making the technique on its own unsatisfactory for estimation of site index. However, in conjunction with other estimates, it was regarded as potentially useful. Table 1 also shows mean site index for E1 and E2 to be similar, implying that in order for height potentials to be realised, height growth in the E1 category must greater than in the E2 after age 50 yrs. In other words, trees in E1 and E2 catagories may be growing along growth curves of different shape. This violates conditions for the use of anamorphic growth curves in this work. Unfortunately data were not available to develop polymorphic curves for Tasmanian eucalypts.

TABLE 1: Means and standard deviations for site index within mature height classes for aged plots.

Mature Height Class	Mean SI	Standard Deviation	Intervals
E1 (>55)	36.8	5.9	164
E2 (41-55)	35.3	7.2	711
E3 (27-41 m)	29.7	7.4	406
E4 (15-27 m)	23.3	6.7	48
E5 (<15 m)	14.0†	7.0†	0

†Extrapolated values.

B. HEIGHT INCREMENT

For plots measured two or more times, an estimate of site index is possible using height and height increment, and any set of non-intersecting site index curves for which age can be algebraically isolated on the left hand side of the function. Assuming that two

$$f(R) = b_1 \cdot \left[1 - e^{b_2 \cdot R}\right]^{b_3} + b_4$$

$$g(AD) = c_1 \cdot \left[AD + 1\right]^{c_2}$$

BA_{max} = maximum basal area for a species,
BA = initial stand basal area,
AD = average diameter,
R = D/AD,
CF = a constant correction factor for each tree,
$a_1..a_5$, $b_1..b_4$, $c_1..c_2$, $d_1..d_4$ are coefficients.

SITE INDEX ESTIMATION

Site index on aged CFI plots is the estimated height of selected dominant trees at age 50 years. The consequence of age not being measured is that site index cannot be estimated in a conventional way. An index of site quality is a potentially useful parameter for estimation of growth, particularly in managed stands, and one which is required in the STEMS model. Consequently, a large proportion of the work presented here was devoted to developing an estimate of site index for unaged stands which was compatible with the conventional index. A technique was developed which used a weighted combination of three separate estimates derived from i) interpretation of aerial photography, ii) height growth and iii) estimation of mature height using height-diameter curves.

A. AERIAL PHOTOGRAPHY

The estimation of mature forest height using aerial photography is standard practice for CFI plots. If mature trees are not present on the plot, then mature trees in the near vacinity are used. Estimated mature height is categorized in plot records as: E1: >55 m, E2: 41-55 m, E3: 27-41 m, E4: 15-27 m, and E5: <15 m.

Photographically derived mature height class was included with a range of factors in a discriminant analysis (SPSSX) designed to discriminate between pre-defined site index classes on aged plots. Parameters from aged plots included the coded occurrence or absence of 18 tree species, 13 understory and 10 grass types, estimated rainfall, slope and geology. Mature height class was found to be the most powerful factor in discrimination, and the best classification resulted from the alignment of site index class boundaries with mature height class boundaries using a site index function developed for *Eucalyptus obliqua* (A. N. Goodwin, unpublished; see Equation (4)). Using only mature height class in the analysis resulted in the percentage of correctly classified cases dropping from 50% to 46%. The simplification of using only mature height class, rather than a complex combination of factors,

to estimate site index on un-aged plots justified the marginal loss in classification accuracy.

$$SI = H.\left[\frac{1 - e^{-0.0424\ (50)^{0.859}}}{1 - e^{-0.0424\ AGE^{0.859}}}\right] \qquad (4)$$

where: SI is site index (height at age 50 years),
H is dominant height

Table 1 shows means and standard deviations within mature height classes for aged plots. Standard deviations are large compared with the range of observed site indices (9 - 55 m at age 50 yrs), making the technique on its own unsatisfactory for estimation of site index. However, in conjunction with other estimates, it was regarded as potentially useful. Table 1 also shows mean site index for E1 and E2 to be similar, implying that in order for height potentials to be realised, height growth in the E1 category must greater than in the E2 after age 50 yrs. In other words, trees in E1 and E2 catagories may be growing along growth curves of different shape. This violates conditions for the use of anamorphic growth curves in this work. Unfortunately data were not available to develop polymorphic curves for Tasmanian eucalypts.

TABLE 1: Means and standard deviations for site index within mature height classes for aged plots.

Mature Height Class		Mean SI	Standard Deviation	Intervals
E1	(>55)	36.8	5.9	164
E2	(41-55)	35.3	7.2	711
E3	(27-41 m)	29.7	7.4	406
E4	(15-27 m)	23.3	6.7	48
E5	(<15 m)	14.0†	7.0†	0

†Extrapolated values.

B. HEIGHT INCREMENT

For plots measured two or more times, an estimate of site index is possible using height and height increment, and any set of non-intersecting site index curves for which age can be algebraically isolated on the left hand side of the function. Assuming that two

height measurements for a particular tree lie on the same predefined growth curve, then a function can be derived relating measurement interval to H_1 and H_2. In this case, using Equation 5, we have:

$$A_2 - A_1 = \Delta t = f(H_2) - f(H_1) \qquad (5)$$

where: A_2 and A_1 are ages at measurements 1 and 2,

$$f(H) = \left\{ \frac{-\ln\left[1 - H.SI^{-1}.\left[1 - e^{-\gamma_1.50^{\gamma_2}}\right]\right]}{\gamma_1} \right\}^{-\gamma_2}$$

$\gamma_1 = 0.0424$ and $\gamma_2 = 0.859$

Equation (5) can be solved for site index using the iterative Gauss-Newton method. Thus an estimate of site index can be derived from each measured tree, site index for the plot being averaged over the several estimates from selected trees.

Site index is conventionally derived on aged CFI plots using the mean height of the tallest tree on each $1/30^{th}$ hectare subplot. A similar sampling scheme was employed to select tree-derived site indices for incorporation in an estimate of plot site index. The effect of the sub-plot size, the number of trees selected from each sub-plot and the time between measurements on the accuracy and precision of the plot site index estimate was examined using aged plots. The resulting estimate of conventional site index was not biased using either the mean or the median of up to ten selected trees per 0.2 hectare plot. Medians were used in preference to means because they had smaller residuals, and a subplot size of $1/40^{th}$ hectare chosen primarily because they were easily identifiable on CFI plots. Equation (6) relates the variance of the median of tree-derived site indices given the number of estimated indices (N) and the length between measurements (Δt).

$$VAR_{\Delta H} = (4.53 - 0.351.N + 8.41/\Delta t)^2 \qquad (6)$$

C. HEIGHT VS DIAMETER FUNCTIONS

The principle behind the use of height-diameter functions was to estimate an asymptote for height which could be interpreted as mature height. Having found an asyptote, height at age 50 yrs can be estimated using anamorphic site index curves (see Equation 4).

The accuracy with which mature height could be estimated depended on the degree of stand development. Most well stocked multi-aged stands and old single-aged stands showed sufficiently well-

developed height-diameter trends to allow mature height to be estimated with confidence. However, some poorly stocked and young plots showed no inflection in their height-diameter trends, and provided no sensible estimate of mature height.

Height-diameter pairs for the first and last measurement of each plot were fitted with a Chapman-Richards function (Pienaar, 1973; Equation (7)):

$$H = \beta_1 \cdot \left[1 - e^{-\beta_2 . D} \right]^{\beta_3} \qquad (7)$$

where: β_1, β_2 and β_3 were the coefficients to be estimated.

Equation (7) was fitted using Bard's program for non-linear parameter estimation (NLPE) (Bard, 1967). The standard error of estimated mature height was approximated using the standard techniques for linear regression (Snedecor and Cochran, 1980) at the point where the slope of the fitted curve was 0.05. In this way, uncertainty about mature height was related to the degree of stand development. Determining the variance of the corresponding site index estimate was more difficult, since the accuracy of the anamorphic site index equations, developed specifically for *E. obliqua* (albeit the most widespread eucalypt in Tasmania), could not be determined. However, because this technique was regarded as being more discerning in well developed stands than the weighted mean the other two estimates, its estimate of site index needed to be weighted in a way that reflected this belief. This was achieved (somewhat crudely) by putting variance of the site index estimate equal mature height variance plus 15. By so doing, the smallest variances using this technique were made to be about 75% of the variance of the weighted mean of estimates from the other techniques (i.e. about 25). The three estimates were amalgamated into a weighted mean using weights propotional to the inverse of estimate variance. Unfortunately, the accuracy and precision of the amalgamated estimate of site index cannot be tested without time consuming field trials.

An alternative index of site quality was considered. This was an estimate of maximum height at a diameter under bark of 60 cm using equation (7). The combined weighted estimate of mature height using the aerial photography (A) and height growth (B) methods described above provided a prior distribution for β_1 in the baysian estimation of parameters (NLPE). This index explained marginally less variability when used in the adapted STEMS model.

ADAPTED MODEL

POTENTIAL INCREMENT FUNCTION

No account was made for species differences in this work. Although it will be investigated in the future, site index was thought to explain a large amount of species variation.

An important difference in the measurement of Lake States and Tasmanian trees is that crown ratio is scored on a ten point scale in the Lake States and on only a four point scale in Tasmania. The degree of resolution for the Tasmanian crown ratio was considered inadequate for sensitive model development and was replaced with a Crown Volume Index (CVI), which is the product of crown ratio and a subjective five point measure of crown spread relative to diameter.

Theoretically, CVI ought to be a more useful crown index than crown ratio. Because diameter growth is largely a function of crown size and density the STEMS growth model in effect explains variability in growth due to crown spread and density given crown ratio and diameter. Since CVI is an explicit measure of crown size given diameter, use of CVI removes one source of variability in estimation of growth.

Potential increment was determined using diameter under bark. Use of DBHUB is especially important for multi-aged eucalypt growth modelling since fire is a common occurrence in these forests and bark thickness can be significantly affected from measurement to measurement. Diameters under bark were calculated for each species at each measurement using three parameter Chapman-Richard functions (substitute bark for height in Equation (7)) for which the shape coefficients ($ß_2$ and $ß_3$) had been pre-determined for each species. At each measurement therefore, only $ß_1$ needed to be estimated.

Data were catagorized into classes of diameter (5 cm), site index (4 m) and crown volume index (3 units wide) and the 95th percentile calculated for each cell in the manner described by Hahn and Leary (1979). Potential diameter increment was modelled with weighted least squares using Equation (8). Parameter estimates and standard erors are shown in Table 2. Although Equation (8) explained only 29% of variation in observed potential increment, this was typical of R^2 values for individual species in the Lake States (see Hahn and Leary, 1979, page 25).

$$\Delta D_{pot}/\Delta t = a_1 + a_2.SI + a_3.CVI + a_4.CVI^2 + a_5.(SI.CVI.D)^{0.1} \quad (8)$$

where: $\Delta D_{pot}/\Delta t$ is potential annual diameter increment,

CVI is crown volume index,

$a_1 \ldots a_5$ are regression coefficients.

TABLE 2. Parameter estimates and standard deviations for Equation (8).

	Parameters						
	a_1	a_2	a_3	a_4	a_5	R^2	S^2
Estimates	0.58	0.024	0.10	-0.0044	-.030	0.29	0.81
Standard Errors	0.14	0.0023	0.018	0.0011	0.078		

MODIFIER

The modifier function in STEMS accounts for sub-optimal growth due to competition and other effects. Since competition is expressed largely in terms of crown size, which is now built into the adapted potential increment function, the adapted modifier ought simply to account for decreased crown density due to competition. Indeed, examination of many combinations of variables found the measure of 'crown density reduction', a subjective four point mesure on CFI plots, to be the most important variable.

Growth modification might also be expected to be affected by site occupation or crowding. Holdaway (1984) recognized this, and expressed site occupation in terms of current and mamximum basal area (see Equation (2)). However, this appears to be a problem because site occupancy is not necessaily a function of basal area. Rather, it is related to the proportion of the site's growing capacity currently being used. A 'closed' canopy is generally regarded as an indication of full site occupancy. This may happen before 10 years of age, yet basal area continues to accumulate until senescense.

Site occupancy in this work was regarded as the proportion of maximum leaf surface area currently on the site. An index of eucalypt leaf surface area was calculated by a method suggested by Mr. E. J. Lockett of the Tasmanian Forestry Commission (unpublished). If a crown is regarded as consisting of a hemisphere subtended to a cylinder, then the surface area of the crown (SAC) is given by:

$$SAC = 2.\pi.R^2 + 2.\pi.R.L$$

where: R is the radius of the hemisphere and cylinder,
L is the length of the cylinder,
and, given crown ratio (CR) and crown width (CW), it can be shown that:

$$SAC \propto CR.CW.D.H$$

Note that the product of CR and CW is the crown volume index (CVI). Now, leaf surface area (LSA) is taken to be proportional to the product of crown surface area and a crown density reduction factor. Total tree height (H) was estimated using yet another Chapman-Richards function relating height to site index and diameter taken over all aged plots. Leaf surface area for a single tree is given by Equation (9):

$$LSA \propto D.CVI.SI.DEN.\left[1- e^{-0.0154.D}\right]^{0.654} \quad (9)$$

and maximum leaf surface area per hectare ($SLSA_{max}$), calculated using Equation (9), was found to be well described by the the linear function:

$$SLAS_{max} = -36.5 + 5.13.SI$$

Given a measure of site occupancy, a modifier function was defined by Equation (10). An arbitary constant was added to the site occupancy factor to ensure that MOD > 0. Parameter estimates and standard errors are shown in Table 3.

$$MOD = 1 - e^{-\left[b_1 + b_2.DEN + b_3.DEN.CAN\right].\left[0.01 + \frac{SLSA_{max}-SLSA}{SLSA_{max}}\right]} \quad (10)$$

where: DEN is a density reduction rating between 0 and 1, where DEN = 1 means no reduction,
CAN is a 4 point measure of the amount of light recieved by the crown, where CAN = 1 means maximum light.

TABLE 3. Parameter estimates and standard errors for Equation (10).

	Parameters			R^2	S^2
	b_1	b_2	b_3		
Estimates	0.135	1.47	-0.26	0.35	0.092
Standard Errors	0.089	0.11	0.02		

CONCLUSION

The model was evaluated using plots set aside for evaluation (one quarter of available plots). Projection intervals ranged from 4 to 13 years with a mean interval of about 7 years. The residuals were standardized to 7 years. The mean of the residuals was 0.51 cm, indicating an appreciable positive bias relative to the mean diameter increment of 2.11 cm. The standard deviation of the residuals (1.66) also compared poorly with the standard deviation

for diameter increment (1.99), indicating that the model explains little of the original variability in increment.

The reason for the model's poor performance is not clear. It is possible that the subjective crown measures were too coarse and that site index was poorly estimated. Amalgamation of species may also have been a contributing factor. It is also felt that the potential growth function may have been influenced by erroneous measurements in diameter and bark thickness. Future work in multi-aged modelling will examin the utility of single function growth models.

LITERATURE CITED

Bard, Y. 1967. Nonlinear parameter estimation and programming. IBM Contributed Program Library, 154 p.

Belcher, D. M.; Holdaway, M. R. and Brand, G. J. 1982. A description of STEMS; the stand and tree evaluation and modelling system. United States Department of Agriculture Forest Service, General Technical Report NC-79, 18p.

Hahn, J. T. and Leary, R. A. 1979. Potential diameter growth functions. In: A generalized forest growth projection system applied to the Lake States region. United States Department of Agriculture Forest Service, General Technical Report NC-49, 31-38.

Holdaway, M. R. 1984. Modelling the effect of competition on tree diameter growth as applied in STEMS. United States Department of Agriculture Forest Service, General Technical Report NC-94, 9p.

Pienaar, L. V. and Turnbull, K. J. 1973. The Chapman-Richards generalization of von Bertalanffy's growth model for basal area growth and yield in even-aged stands. Forest Science 19(1):2-22.

Snedecor, G. W. 1980. Statistical methods. Iowa State University Press.

INDIVIDUAL-TREE DIAMETER GROWTH MODEL FOR NORTHERN NEW ENGLAND[1]

Donald E. Hilt and Richard M. Teck[2]

ABSTRACT. A distance-independent, individual-tree diameter growth model is developed for 14 species groups in northern New England. Potential periodic annual diameter growth is modeled for each species as a function of dbh and site index. Potential growth is then modified according to the basal area per acre larger than the subject tree.

INTRODUCTION

Reliable growth and yield models are essential to the sound management of forests in northern New England: Maine, New Hampshire, and Vermont. Mixed-species stands dominate the region, and a multitude of past cutting practices has resulted in many stands that have indeterminate age and size structures. An individual-tree modeling approach is perhaps best suited for describing growth under these complex conditions (Hilt et al. 1987). Individual-tree models can also provide a framework for tracking information on the three factors that determine tree value: species, size class, and quality.

A distance-independent, individual-tree growth and yield simulator being developed for the Northeast will include three major components: diameter growth, mortality, and ingrowth. In this paper we discuss the development of an individual-tree diameter growth model for northern New England. Forest Inventory and Analysis (FIA) data were used to develop the model. Potential periodic annual diameter growth is first modeled for each of 14 species groups as a function of dbh and site index. The potential growth is then modified for each tree according to the basal area per acre larger than the tree.

DATA

Forest survey (FIA) data from northern New England were used to develop the diameter growth model. Individual-tree information for more than 2,000 1/5-acre permanent plots was available for analysis. Two remeasurement periods were available for Maine, and one for both New

---

[1]This project was partially funded by the Forest Resources Systems Institute (FORS), which receives Federal financial assistance. Benefits of the Forest Resources Systems Institute are available to all eligible persons regardless of sex, race, color, national origin, religion, handicap, or age.

[2]Research Forester and Forester, USDA Forest Service, Northeastern Forest Experiment Station, 359 Main Road, Delaware, OH, 43015.

Presented at the IUFRO Growth and Yield Modeling and Prediction Conference, Minneapolis, MN, August 24-28, 1987.

Hampshire and Vermont. The number of years between remeasurements ranged from 11 to 13. After editing, every fourth plot was systematically removed from the calibration data set and reserved as a source of data for validating the models.

Information recorded for each tree greater than 5 inches dbh included species, initial dbh, and dbh 11 to 13 years after the initial measurement. Site index was also recorded on each 1/5-acre plot for the dominant species. We used site-index conversion equations to assign the appropriate site index to each tree depending on its species. We computed various tree- and stand-level variables such as number of trees per acre, basal area per acre, quadratic mean stand diameter, ratio of tree basal area to plot basal area, and basal area per acre larger than the subject tree (BAL). The calibration data were divided into 14 species groups for analysis (Table 1).

ANALYSIS AND RESULTS

Each of the 14 species groups was analyzed separately. The data were grouped into cells based on the range of values for the independent variables. Cell means were then computed and used as observations for the analysis. We used cell means to reduce the total number of observations so that various nonlinear model forms could be examined more efficiently. Individual-tree periodic annual basal-area growth was the dependent variable. The relationship between tree basal-area growth and tree size is graphically more distinct for study than the relationship between diameter growth and tree size (Hilt 1983). Numerous model forms and combinations of independent variables were examined (Hilt et al. 1987). We report here only on the final model selected for application.

POTENTIAL GROWTH

Individual trees for a given species were sorted in descending order according to their basal-area growth rates in each dbh x site-index class. The top 10 percent of the fastest growers in each class were then selected to develop the potential growth function. A modified Chapman-Richards (Richards 1959) model was used to predict the growth rates of these fastest growers. Site index was added to the model as a linear term, i.e., potential growth increases linearly with site index for a given dbh:

$$POTBAG = b_1 * SI * (1.0 - EXP(-b_2 * DBH)) \qquad (1)$$

where POTBAG is the potential basal-area growth for an individual tree, and b_1 and b_2 are parameters that were estimated with nonlinear regression techniques. An investigation of the error structure revealed that cell variances were not correlated with dbh or site index. Therefore, each observation was weighted only by the number of trees in each cell for the regression analysis.

The fitted values for b_1 and b_2 are shown in Table 2, and the resulting equation is plotted in Figure 1 for the predominant softwood and hardwood species in northern New England. Corresponding individual-tree diameter growth rates are plotted in Figure 2. The

TABLE 1. Summary of calibration data.

Species group	Common name	No. of trees	Dbh (inches) Min.	Dbh (inches) Max.	Site index Min.	Site index Max.	Plot basal area($ft.^2/ac$) Min.	Plot basal area($ft.^2/ac$) Max.
1	White pine	1624	5	43	43	90	31	217
2	Eastern hemlock	1817	5	25	30	70	30	217
3	White spruce	468	5	22	31	70	33	180
4	Balsam fir	4036	5	18	30	70	30	209
5	Red spruce	4185	5	25	30	70	30	224
	Black spruce	255	5	17	30	65	36	158
6	Northern white cedar	2654	5	28	30	70	33	224
7	Quaking aspen	490	5	24	40	90	30	175
	Bigtooth aspen	246	5	20	40	86	31	180
	Balsam poplar	68	5	20	40	70	32	197
8	Black cherry	73	5	23	46	86	32	195
	American basswood	13	5	15	44	74	35	182
	White ash	260	5	27	40	86	31	198
	Black ash	101	5	15	40	86	37	224
9	Northern red oak	547	5	54	40	84	30	198
	Black oak	30	5	16	50	80	33	127
10	Paper birch	1528	5	23	40	80	31	198
	Gray birch	166	5	8	40	75	32	224
11	Yellow birch	1347	5	34	40	86	30	224
	Sweet birch	52	5	20	40	79	33	151
12	Sugar maple	1746	5	39	40	80	30	217
13	Red maple	2658	5	26	40	86	30	224
14	American beech	1409	5	26	40	80	30	198
	Total	25,773						

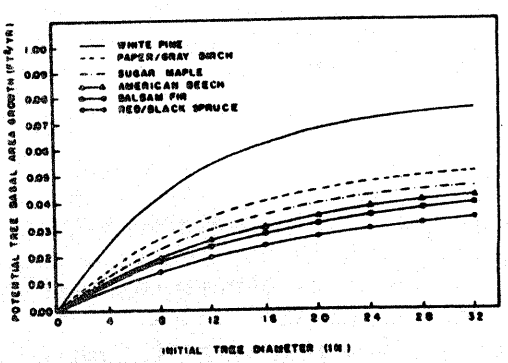

Figure 1. Potential tree basal-area growth rates (comparable to red spruce site index 50).

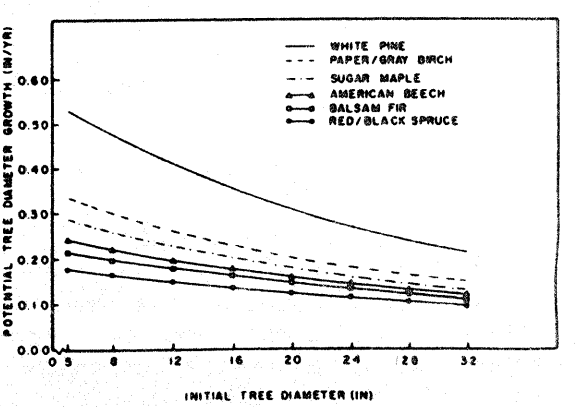

Figure 2. Potential tree diameter growth rates (comparable to red spruce site index 50).

asymptotic nature of equation (1) does not permit big trees to grow too fast.

MODIFIER FUNCTION

Scatter plots of the cell means revealed that individual-tree basal-area growth rates for all trees in a given dbh x site-index class declined in a negative exponential manner as BAL increased. This trend suggests the following model for a given dbh x site-index class:

$$BAG = POTBAG*(EXP(-b_3*BAL)) \quad (2)$$

The intercept term, POTBAG, is the potential basal-area growth estimated from equation (1) for each dbh x site-index class. The equation is forced through the potential growth when BAL equals 0.

A two-stage modeling procedure was used to estimate the b_3's. An estimate of b_3 was determined by fitting equation (2) for each dbh x site-index class. The estimated b_3's were then plotted over dbh and site index to see if they could be modeled as a function of these two variables. No trends could be identified, so we used an overall average of b_3 for each species as our final estimate of b_3.

Prior to fitting equation (2) for each dbh x site-index class, an investigation of the error structure revealed that within-cell variances were correlated with dbh and BAL. The following model was fitted for each species to describe the error structure:

$$VARBAG = C_1*DBH*(EXP(-C_2*BAL)) \quad (3)$$

where VARBAG is the variance of the individual-tree basal-area growth rates. Each observation was then weighted by the number of observations in the cell divided by VARBAG for the regression analysis used to fit equation (2) for each dbh X site-index class. Fitted values for c_1 and c_2 are shown in Table 2, and the resulting equation is plotted in Figure 3 for white pine.

Final estimates of b_3 and associated root mean square errors are listed in Table 2. The root mean square errors were calculated from individual-tree observations instead of cell means because it was no longer necessary to minimize the number of observations for modeling efficiency. Predicted individual- tree basal-area growth rates for white pine are shown in Figure 4 for a range of dbh and BAL values. Equation (2) imposes several constraints that we consider will probably be applied to nearly every imaginable set of standard conditions: (1) an individual tree's basal-area growth cannot exceed its potential growth--it equals the potential growth only when BAL=0;

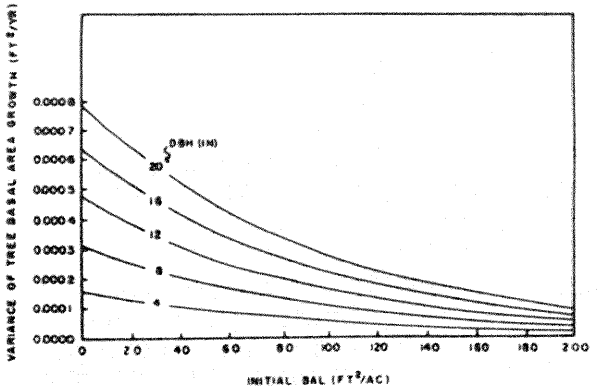

Figure 3. Variance of tree basal-area growth rates for white pine (site index 65).

TABLE 2. Individual-tree basal-area growth model coefficients and root mean square errors for calibration data.

Species group[1/]	Potential b_1	Potential b_2	Modifier b_3	Variance c_1	Variance c_2	Root mean square error[2/]
1	0.0012148	0.0965402	0.019136	0.0000393	0.0106664	0.017
2	.0011152	.0836339	.020732	.0000189	.0067648	.010
3	.0008721	.0578650	.013427	.0000155	.0173732	.009
4	.0008829	.0602785	.012785	.0000082	.0046624	.006
5	.0008236	.0549439	.011942	.0000084	.0048774	.007
6	.0009050	.0517297	.012329	.0000056	.0049320	.007
7	.0010834	.0949034	.024198	.0000133	.0049132	.011
8	.0010433	.0900725	.024975	.0000137	.0023253	.012
9	.0010382	.0879116	.023170	.0000131	.0049455	.014
10	.0009863	.0828333	.025111	.0000063	.0002953	.008
11	.0009863	.0770037	.018639	.0000171	.0077513	.011
12	.0009005	.0762029	.017540	.0000158	.0095937	.011
13	.0009005	.0731128	.018502	.0000198	.0127195	.009
14	.0008576	.0656505	.014751	.0000129	.0117606	.009

[1/] See Table 1 for species group definitions.

[2/] Root mean square error = SQRT ((Observed-Predicted)**2/n).

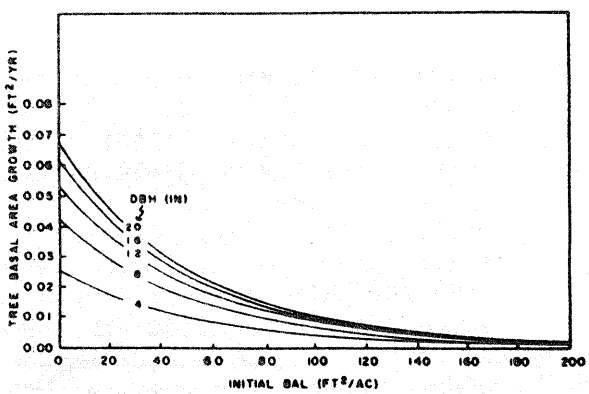

Figure 4. Predicted tree basal-area growth rates for white pine (site index 65).

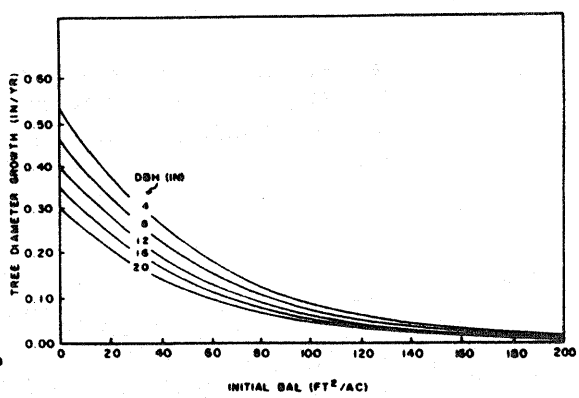

Figure 5. Predicted tree diameter growth rates for white pine (site index 65)

(2) individual-tree basal-area growth rates for a given dbh and site index decrease as BAL increases; and (3) as BAL increases, individual-tree basal-area growth rates for a given dbh and site index approach zero, but can never be negative.

Diameter growth rates corresponding to the basal-area growth rates for white pine are plotted in Figure 5. Individual-tree diameter growth rates (DGROW) are computed using equations (1), (2), and the following conversion formula:

$$DGROW = SQRT((DBH*DBH*C+BAG)/C)-DBH \quad (4)$$

where C = 0.00545415.

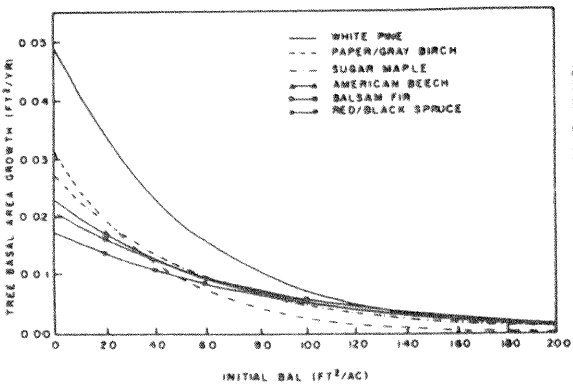

Figure 6. Predicted tree basal-area growth rates for a 10-inch dbh tree (comparable to red spruce site index 50).

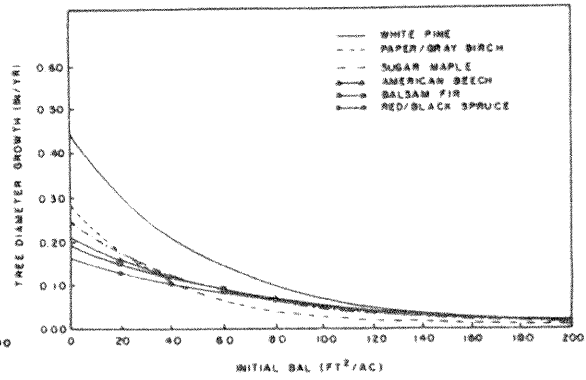

Figure 7. Predicted tree diameter growth rates for a 10-inch dbh tree (comparable to red spruce site index 50).

Individual-tree basal-area growth rates for several species are shown in Figure 6 for a 10-inch-dbh tree. Corresponding diameter growth rates are plotted in Figure 7. The crossing of the lines as BAL increases is indicative of various tolerance levels for the different species.

VALIDATION

Evaluation statistics for the validation data base are presented in Table 3. Validating a model for 11- to 13-year remeasurement intervals is difficult because we do not know when mortality and cut trees should be removed from the tree list. In actual application, the individual-tree diameter growth model would be linked with a mortality model for projecting future tree diameters. DBH and BAL would be updated annually for each 1-year projection after mortality trees have been removed from the tree list. Therefore, our validation statistics are based only on a 1-year projection using the initial tree and stand characteristics. Observed growth rates are simply the periodic annual growth rates for the remeasurement intervals.

TABLE 3. Comparison of observed and predicted growth rates for validation data base.

Species group[1]	No. of trees	Basal area (ft^2/tree) Mean observed growth	Basal area (ft^2/tree) Mean predicted error[2]	Basal area (ft^2/tree) Root mean square error[3]	Dbh (in/tree) Mean observed growth	Dbh (in/tree) Mean predicted error[2]	Dbh (in/tree) Root mean square error[3]
1	228	0.0211	-0.0035	0.010	0.193	-0.037	0.090
2	494	.0135	- .0039	.007	.128	- .040	.067
3	97	.0122	- .0039	.007	.134	- .047	.074
4	976	.0080	- .0023	.004	.105	- .032	.057
5	1059	.0098	- .0031	.006	.107	- .036	.060
6	583	.0073	- .0018	.004	.078	- .022	.041
7	122	.0154	- .0013	.007	.186	- .019	.085
8	68	.0145	- .0022	.006	.138	- .023	.061
9	93	.0135	- .0024	.007	.136	- .031	.067
10	249	.0088	- .0018	.005	.104	- .023	.054
11	271	.0155	- .0032	.007	.134	- .032	.067
12	347	.0147	- .0031	.007	.135	- .033	.072
13	425	.0121	- .0031	.007	.132	- .037	.073
14	301	.0119	- .0035	.007	.126	- .040	.071
Total	5313						

[1] See Table 1 for species group definitions.

[2] Predicted minus observed growth. Negative values signify underpredictions

[3] Root mean square error = SQRT ((Observed - predicted)**2)/n).

The model appears to be underestimating growth consistently. Growth rates for most species are underestimated by approximately 15 to 30 percent. However, associated root mean square errors are fairly small for an individual-tree diameter growth model. Additional testing and examination of residuals after a mortality model is added to the simulator should reveal any serious bias in the model.

DISCUSSION

Developing reliable growth and yield models for the Northeast is important because this region is dominated by mixed-species stands with indeterminate age and size structures that have evolved from a multitude of past cutting practices. The model accounts for variation in growth due to species, dbh, site index, and BAL. Only three model coefficients were estimated--simple models are easier to adjust in the future if necessary. Also, the model form has constraints that should provide reasonable estimates of diameter growth when extrapolated beyond the range of the calibration data.

Individual-tree diameter growth models have limited value without corresponding individual-tree mortality models. And since only trees 5 inches dbh and larger were remeasured on northeastern forest survey plots, ingrowth models will also be an important component of stand growth. The entire growth projection system will be implemented via the TWIGS software programs (Belcher 1982).

LITERATURE CITED

Belcher, David M. 1982. TWIGS: The woodsman's ideal growth projection system. In: Microcomputers, a new tool for foresters. Proc. of conf. sponsored by Purdue Univ. Dep. of For. and Nat. Resour. and Soc. Am. For. Syst. Anal. Working Group and Inventory Working Group. (Purdue Univ., West Lafayette, IN, May 18-20, 1982).

Hilt, Donald E. 1983. Individual-tree diameter growth model for managed, even-aged upland oak stands. Res. Pap. NE-533. USDA For. Serv., Northeastern Forest Experiment Station, Broomall, PA. 15 p.

Hilt, Donald E., R. M. Teck, and R. H. Blodgett. 1987. Development and implementation of growth and yield models in the Northeast. In: Seymour, R., ed. Proc. New England growth and yield workshop. (Univ. Maine, Durham, January 7-9, 1987). (In press).

Richards, T. J. 1959. A flexible growth function for empirical use. J. Exp. Bot. 10(29):290-300.

IMPROVING SINGLE-TREE DISTANCE-DEPENDENT GROWTH MODELS

Guy Larocque and Peter L. Marshall[1]

ABSTRACT. Single tree-distance dependent growth models can be improved in several ways. The greatest potential for improvement is in the way competition is modelled. New techniques based on a holistic approach to the competitive process are required. The development of such techniques depends on acquiring detailed data on the underlying processes. Detailed long-term data can also help reduce the variation which remains unexplained by the model. Less reliance on multiple linear regression techniques, and shortening the prediction periods should also improve the accuracy of single-tree distance-dependent models.

INTRODUCTION

Numerous single-tree distance-dependent growth models have been developed in the more than two decades since the pioneering work of Newnham (1964). Characteristics of this modelling approach have been discussed by many authors (Munro, 1974; Ek and Monserud, 1975; and Loucks et al., 1981, among others) and will not be reviewed here. Models based on this approach are generally flexible, and can be used to test and evaluate a range of management regimes. They are usually superior to models based on other approaches for examining various silvicultural options which result in irregular size distributions. However, data requirements for single-tree distance-dependent models are heavy, and the models tend to be complicated and expensive to run. This has led, in some cases, to the production of managed stand yield tables. While this allows a wide range of practitioners to access the results, it also limits the range of treatments which can be presented.

Considerable effort has been exerted on refining single-tree distance-dependent models in the last twenty years, and significant accomplishments have been made. A logical question to pose at this time is whether or not further refinements are possible, and if so, are they desirable.

We believe that significant improvements are both possible and desirable. Our observations are based on a detailed unpublished review of forest growth models by the senior author, comments in the literature, and our own experiences in modelling (principally with red pine [Pinus resinosa Ait.]). In the following sections, we introduce four major factors which we see as limiting the ability of single-tree distance-dependent models to predict tree and stand growth: (1) failure of competition indexes to incorporate sufficient biological detail to remain applicable over a wide

[1] Forestry Officer, Canadian Forestry Service, Petawawa National Forestry Institute, Chalk River, Ontario; and Assistant Professor, Department of Forest Resources Management, Faculty of Forestry, University of British Columbia, 2357 Main Mall, Vancouver, B.C. V6T 1W5, Canada.

Presented at the IUFRO Forest Growth Modelling and Prediction Conference, Minneapolis, MN, August 23-27, 1987.

range of stand conditions; (2) lack of good data representing a range of growing conditions; (3) large components of unexplained variation; and (4) reliance on a limited number of mathematical approaches.

INADEQUACIES OF COMPETITION INDEXES

The majority of competition indexes are based on the zone of influence concept that was developed by Staebler around 1950 (Gerrard, 1969) and first used in simulation by Newnham (1964). The major assumptions behind Newnham's use of competition in a tree growth model were: (1) a tree growing without competition is characterized by the diameter growth rate of an open-growth tree that has the same diameter; (2) diameter increment is reduced by an amount proportional to the competition it receives; and (3) mortality is related to a level of competition corresponding to a diameter growth rate that is less than a given threshold value. The diameter of the zone of influence of a tree growing in a stand is a function of the crown diameter of an open-grown tree of the same diameter. Modifications to this concept have included impact of competitor size on the subject tree (Daniels, 1976), and adjustment of the zone of influence based on certain physiological factors like shade tolerance (Bella, 1971).

The idea behind competition indexes is that it is possible to obtain a reasonable measure of the amount of resources that a tree cannot obtain because of the presence of competitors, and that levels of competition can be directly related to tree growth (Daniels et al., 1986). However, good measures of competition are not easy to develop because intertree competition is a very complex interaction (Munro, 1974; Daniels et al., 1986). Daniels et al. (1986) observed that the predictive ability of competition indexes varied with species, stage of development and cultural practices, and that no one index emerged as superior to the others. Numerous studies (Gerrard [1969], Bella [1971], Ker [1975], Daniels [1976], and Alemdag [1978], among others) have indicated that competition indexes do not seem to contribute much to growth prediction by themselves. However, more accurate growth predictions often are made when competition indexes are used in conjunction with DBH at the beginning of a prediction period.

These findings do not refute the idea that differing levels of competition affect growth. They only indicate that we cannot consistently estimate the quantity of competition present across a variety of stand conditions. A more thorough understanding of the biological mechanisms of competition is required. Such understanding will come through detailed studies of canopy and root system architecture, penetration of solar radiation, allocation of nutrients among trees of different competitive status, and mechanisms for translocation of resources within trees.

Studies of competition should look at the process in a holistic manner. Many studies of competition have concentrated on competition for light. A competition index based on light may not remain valid if either nutrients or moisture are limiting. Furthermore, a light-based competition index calibrated for a particular nutrient and moisture

regime may not be applicable if the nutrient or moisture regime varies, even if light continues to be the major factor determining growth rate.

The basic assumptions of Newnham (1964) with respect to competition have never been tested to the best of our knowledge. The usual procedure has been to apply them directly, and evaluate the predictive ability of the resultant model. Not only should these assumptions be tested, but alternate hypotheses should be formulated and tested. In addition, the effects of genetic variation on trees' ability to compete should be studied.

Most single tree-distance dependent growth models are designed to predict bole increment in terms of absolute growth rate (increase in size per unit time). Absolute growth rate may not be highly correlated with the degree of competition presently affecting the subject tree because it is influenced by the size of the tree. In other words, it is an indicator of past history, but not necessarily present competition (Ford 1979). Relative growth rate (the increase in size per unit size per unit time) may provide a more accurate measure of competition. Ford (1975, 1979, 1984) suggested that relative growth rate would be a very efficient way to assess competition within a stand because it is a direct measure of the change in efficiency caused by competitors. It also could reflect both the genetic potential of the tree and microsite conditions.

AVAILABILITY OF GROWTH INFORMATION

One of the major problems faced by modellers is lack of adequate growth information (Daniels et al., 1986). The majority of the models we examined could be characterized as being developed from relatively narrow ranges of age, site index, and stand density. Spacing trials and thinning experiments are very useful for calibrating models, but usually the results are only short-term. Accurate long-term remeasurement data on managed stands are scarce in North America.

This scarcity of adequate growth and yield data will be partially alleviated if existing studies in young managed stands continue to be maintained, and new studies are initiated. Agencies responsible for installing and maintaining permanent sample plots should be made fully aware of the value of their existing database, and the need for additional data to fill gaps. Often it is only the growth and yield researcher who fully appreciates the importance of good data covering the full range of current and anticipated management options.

There are many combinations of silvicultural treatments presently employed, and the future will see the introduction of many more treatments. Recent cooperative efforts in British Columbia, the Pacific Northwest region of the United States, and elsewhere in North America have shown considerable gains in efficiency from establishing cooperative databases. Regardless of the efficiency of the organizational structure established, it will be prohibitively expensive to install and maintain permanent sample plots to adequately cover all combinations of treatments, sites and species. Innovative designs are required to maximize the efficiency of any given database. Plots should be

strategically located in areas representing extremes of treatments and sites to include all potential responses. Detailed individual tree and stand measurements should be taken on each plot in anticipation of future information requirements.

UNEXPLAINED VARIATION

No model is capable of explaining all of the variation which occurs in a population of trees. Some variation is due to genetic and microsite variability among members of the population (Bella, 1970). Another portion is due to the model's simplified representation of biological processes. The remainder can be assumed to be due to random factors (e.g., endemic disease and insect infestations, climatic fluctuations, etc.) present in any dataset. Not enough is known at the present time to allocate unexplained variability among these different sources.

While it is impossible to totally remove the effect of random factors from data, steps can be taken to decrease their influence. Long-term records allow better determination of average impacts. Historic climatic records in conjunction with tree growth records may allow better correlations to be drawn between climatic fluctuations and tree growth. Research plots should be located in uniformly stocked, healthy stands to minimize the impact of incidental mortality. Model predictions can always be reduced by some factor when they are to be used to predict the growth or yield of actual stands. Operational standards and stand conditions will change from jurisdiction to jurisdiction, but the potential growth represented by a model may still remain valid.

The stochastic nature of individual tree growth and mortality could be reflected in the model. Some single-tree distance-dependent models already do this to some extent (e.g. Hatch [1971]; Keister and Tidwell [1975]). However, in order to accurately calibrate the distribution function, it is necessary to have detailed, long-term remeasurement data.

Better understanding of the biological processes associated with individual tree development will help reduce unexplained variation if this understanding can be accurately modelled. This will result in some complex models, and perhaps in heated debate on the value of complex models.

Models are, by definition, a simplification of reality. Simple growth models developed on aggregated datasets can sometimes predict stand level attributes more accurately than single-tree distance-dependent models because unexplained variation tends to average out over a stand. This has led to the widespread belief that simple whole stand models are more accurate than more complex single-tree models for predicting stand level characteristics. A number of comparisons have been made, but it is impossible to generalize the results of any specific comparison to all species and growth models.

We believe that growth models, in general, become initially less precise estimators of stand level attributes as they are made more detailed.

However, a point can be reached where sufficient biological detail is included that precision begins to increase, until ultimately, the precision of a stand level model is surpassed. Whether our present level of understanding is sufficient to do this, and whether it is worth doing at all, are debatable. However, we do not think that single-tree distance-dependent models should be considered inferior predictors of stand level variables simply by nature of the modelling approach.

MATHEMATICAL TECHNIQUES

Most single tree distance-dependent models are driven by multiple linear regression equations. Although the use of regression techniques is appropriate because they determine and evaluate the form of relationships, they do not explain the causal relationships between variables. Watt (1968) criticized the use of multiple linear regression equations in ecological modelling because biological systems are characterized by non-linear feedback systems. He stated that multiple linear regression constituted a useful tool only during the first steps of model development.

More effort should be directed towards developing process models. These are developed by describing and explaining the biological processes that relate the independent and dependent variables (Lieth, 1971; Leary, 1974; Hesketh and Jones, 1975; Hall and Day, 1977). The next generation of single tree-distance dependent growth models could focus on modelling intertree competition using mechanistic relationships.

The difficulty of reflecting competition with numerical indexes may be partially due to long projection periods. Ek and Monserud (1979) stated that competition is underestimated when predictions are made over long periods of time. Loucks *et al.* (1981) believed that shorter time steps can improve the accuracy of growth models. Shorter prediction periods would also permit a better simulation of the simultaneous occurrences of biotic interactions among the individuals in the population (Firbank and Watkinson, 1985).

In order to calibrate models with shorter prediction periods, it will be necessary to obtain very precise remeasurement data at frequent intervals (yearly?). This will greatly increase the expense of data collection over most operational permanent sample plot systems in North America which are remeasured much less frequently. Furthermore, it will be necessary to keep detailed records of climatic variation so that year-to-year fluctuations in growth rates due to climatic factors can be modelled. It may be possible to employ functional approaches, currently employed in some models of agricultural plant growth (Hunt, 1982), to reduce the frequency of measurements while retaining the advantages of shorter prediction periods.

Many single-tree distance-dependent models are evaluated entirely on the basis of the coefficient of determination. Although it provides a measure of the fit of the equations to the data, this statistic does not allow visualization of the behaviour of different state variables in relation to various conditions. There is no shortage of alternative methodologies (e.g. Reynolds *et al.*, 1981; Reynolds, 1984; Reynolds and

Chung, 1986). Model builders should be aware of these techniques, and keep the information needs of the eventual user in mind when evaluating growth models.

CONCLUSIONS

It is time to step back from the traditional zone of influence concept, and examine other possibilities of quantifying competition. Future breakthroughs in single-tree distance-dependent models will likely require new ideas and innovative modelling approaches. Functional approaches and the use of relative growth rate were suggested as two possibilities, but many more undoubtedly exist.

We believe that the improvements suggested above are both desirable and possible in the near future. The biggest improvements should come through better understanding of the competition process. Incorporating this understanding into models will require detailed long-term observations of the full range of management strategies, and shorter projection periods.

LITERATURE CITED

Alemdag, I.S. 1978. Evaluation of some competition indexes for the prediction of diameter increment in planted white spruce. Canadian Forestry Service, Forest Management Institute Pubication FMR-X-108. 39p.

Bella, I.E. 1970. Simulation of growth, yield and management of aspen. Ph.D. Dissertation, Faculty of Forestry, University of British Columbia. 190p.

Bella, I.E. 1971. A new competition model for individual trees. Forest Science 17:364-372.

Daniels, R.F. 1976. Simple competition indices and their correlation with annual loblolly pine tree growth. Forest Science 22:454-456.

Daniels, R.F., H.E. Burkhart and T.R. Clason. 1986. A comparison of competition measures for predicting growth of loblolly pine trees. Canadian Journal of Forest Research 16: 1230-1237.

Ek, A.R. and R.A. Monserud. 1975. Methodology for modelling forest stand dynamics. University of Wisconsin, Department of Forestry, Staff Paper Series #2. 30 p.

Ek, A.R. and R.A. Monserud. 1979. Performance and comparison of stand growth models based on individual tree and diameter-class growth. Canadian Journal of Forest Research 9: 231-244.

Firbank, L.G. and A.R. Watkinson. 1985. A model of interference within plant monocultures. Journal of Theoretical Biology 116: 291-311.

Ford, E.D. 1975. Competition and stand structure in some even-aged plant monocultures. Journal of Ecology 63: 311-333.

Ford, E.D. 1979. An ecological basis for predicting the growth and stability of plantation forests. In: E.D. Ford, D.C. Malcom and J. Atterson, eds. The ecology of even-aged forest plantations. Proceedings of the Meeting of Division I, International Union of Forestry Research Organizations, Edinburgh. p.147-175.

Ford, E.D. 1984. The dynamics of plantation growth. In: G.D. Bowen and E.K.S. Nambiar, eds. Nutrition of plantation forests. Academic Press, New York. p. 17-52.

Gerrard, D.J. 1969. Competition quotient: a measure of the competition affecting individual forest trees. Michigan State University, Agricultural Experiment Station, Ann Arbor. Research Bulletin No. 20. 32 p.

Hall, C.A.S. and J.W. Day, Jr. 1977. Ecosystem modelling in theory and practice: an introduction with case studies. John Wiley and Sons, New York. 684 p.

Hatch, C.R. 1971. Simulation of an even-aged red pine stand in Northern Minnesota. Ph.D. Dissertation, University of Minnesota, Minneapolis. 120 p.

Hesketh, J.D. and J.W. Jones. 1976. Some comments on computer simulators for plants. Ecological Modelling 2:235-247.

Hunt, R. 1982. Plant growth curves. Edward Arnold, East Kilbride, Great Britain. 247 p.

Keister, T.D. and G.R. Tidwell. 1975. Competition ratio dynamics for improved mortality estimates in simulated growth of forest stands. Forest Science 21:46-51.

Ker, M.F. 1975. Competitive stress indices for balsam fir in Newfoundland. Canadian Forestry Service, Newfoundland Forest Research Centre. Information Report N-X-13. 41 p.

Leary, R.A. 1974. Nonlinear functional equation models of forest dynamics. In: A.R. Ek, J.W. Balsiger and L.C. Promnitz, eds. Forest modelling and mortality. University of Wisconsin, College of Agriculture and Life Science, School of Natural Resources, Department of Forestry, Madison. p. 20-36.

Lieth, H. 1971. Mathematical modelling for ecosystem analysis. In: UNESCO, ed. Productivity of forest ecosystems. Proceedings of Brussels Symposium. 1969. p. 567-575.

Loucks, O.L., A.R. Ek, W.C. Johnson and R.A. Monserud. 1981. Growth, aging and succession. In: D.E. Reichle, ed. Dynamic properties of ecosystems. Cambridge University Press, New York. p. 37-85.

Munro, D.D. 1974. Forest growth models - a prognosis. In: J. Fries, ed. Growth models for tree and stand simulation. Royal College of Forestry, Stockholm. Research Notes No. 30, p. 7-21.

Newnham, R.M. 1964. The development of a stand model for Douglas-fir. Ph.D. Dissertation, University of British Columbia, Faculty of Forestry, Vancouver. 201 p.

Reynolds, M.R. 1984. Estimating the error in model predictions. Forest Science 30: 454-469.

Reynolds, M.R. and J. Chung. 1986. Regression methodology for estimating model prediction error. Canadian Journal of Forest Research 16: 931-938.

Reynolds, M.R., H.E. Burkhart and R.F. Daniels. 1981. Procedures for statistical validation of stochastic simulation models. Forest Science 27: 349-364.

Watt, K.E.F. 1968. Ecology and resource management: A quantitative approach. McGraw-Hill Book Company, New York. 450 p.

DEVELOPMENT OF A MIXED SPECIES PROJECTION SYSTEM FOR SOUTHERN FORESTS

Ralph S. Meldahl, Roger K. Bolton, and Marian Eriksson[1]

ABSTRACT. The development of growth projection systems for mixed species stands in the Southeast has lagged behind similar efforts in other areas of the country. This paper discusses the approaches and techniques used to develop a distance-independent, individual tree model using Forest Service survey data from Alabama, Georgia, and South Carolina. Models have been developed based on the following assumptions: 1) Forest Service survey data provide a reasonable representation of commercial forest stands occurring throughout the Southeast, 2) growth may differ among physiographic regions, e.g., Coastal Plain and Piedmont, and 3) growth may differ for a species among forest types, e.g., white oak in the oak-pine type and oak-gum-cypress type.

A brief description of the resource and data base is followed by a discussion of the stages of model development including crown ratio, diameter growth, height, and mortality. The use of cluster analysis to group species into like types is also examined.

INTRODUCTION

The initial stages of model development can be quite varied. One should consider the species, products, and region in question, the potential uses (users) of the model, data availability, and the various types of modeling methodologies. During this phase, one often has to realize the limitations of data bases, modeling methodologies, and numerous other aspects of developing a growth and yield projection system. It is not the purpose of this paper to dwell on the hurdles and pitfalls, but rather to present the procedure that is being followed to develop a projection system for the Southeast.

The importance of forestry to the South cannot be overstated. In many states, commercial timberland covers over 50 percent of the land area and has made the South a major producer of almost all forest products. Recent estimates indicate that the South accounted for one-third of the softwood lumber, over two-fifths of the hardwood lumber, close to half of all hardwood and softwood plywood, and two-thirds of the woodpulp produced nationally. In addition, the forests throughout this region provide wildlife habitat, watershed protection, and a range of outdoor recreation opportunities.

---

[1]Assistant Professor and Research Associate, School of Forestry and Alabama Agricultural Experiment Station, Auburn University, AL, 36849, and Research Assistant, Department of Forest Resources, University of Minnesota, 1530 N. Cleveland Avenue, St. Paul, MN, 55108, USA.

Presented at the IUFRO Forest Growth Modelling and Prediction Conference, Minneapolis, Minn., August 24-28, 1987.

The timberland which supports these activities are made up of a diversity of physiographic regions, forest types, and species. Many different physiographic regions exist in the South, and consist of such diverse regions as the Coastal Plains and the Blue Ridge Mountains, or the Piedmont and the Mississippi Delta. Forest types and acreages (millions of acres) are as follows: pine plantations 21.6, natural pine 40.5, mixed pine-hardwood 26.8, upland hardwood 62.5, and bottomland hardwood 30.1 (USDA 1987). Major species include loblolly pine, shortleaf pine, longleaf pine, slash pine, sweetgum, yellow poplar, cypress, various white and red oaks, and hickories.

The ownership of this forestland is also diverse, with the private non-industrial landowner being most prevalent. Ownership by category and acreages (millions of acres) are as follows: public 18.0, forest industry 42.1, and other private 121.5. Logically, the majority of pine plantations are found on land controlled by forest industry and the natural stands are found on private lands. In the past, growth and yield studies in the South have concentrated on pine plantations. This has created a paucity of information for the other 75% of forestland found in the South.

The purpose of the current research is to develop a growth projection system capable of modeling the development of major forest types throughout the South. Due to the complex structure of natural stands, the inherent flexibility of individual tree models, and the success of individual tree models in projecting mixed species growth and yield in other areas of the country, the selection of modeling methodology was rather simple. A distance-independent, individual tree model was the logical choice given our objectives. With the above information as background, the following discussion on the data base and model components will hopefully provide a chronology of the system development.

DATA

The only available data set which covers a reasonable geographic range and the predominant forest types of the region is U.S. Forest Service survey data. The USFS survey is an intensive inventory designed to provide information on a variety of forest and timber related parameters on an eight- to ten-year remeasurement cycle. The sample frame is a three-mile grid of cluster plots with a random start in each county. At each sampling location, a cluster of 37.5 basal area factor prism points are used to tally trees greater than five inches dbh (diameter breast height). Plot variables include stand origin, site class, age, forest type, etc. and tree variables include species, diameter, bole length, crown class, total height, etc. Fixed radius plots are established at a subset of the prism locations to obtain measurements on trees less than five inches dbh. Measurements on the fixed radius plots are similar to the variable radius plots except total height and height to the base of the live crown are not recorded. A more detailed description of Forest Service procedures is given by Quick (1980).

The data base for this project consisted of recent Forest Service survey data of Alabama, Georgia, and South Carolina, from the Southern and

Southeastern Forest Experiment Stations. As with most large sets of data, considerable time was spent examining the data and understanding variable definitions. This examination revealed several problems in using survey data, part of which were due to the combination of data from different experiment stations. Furthermore, due to the way Forest Survey must define particular variables, several key variables were not deemed very "reliable" (i.e., stand age and site class). Two other problems inherent in survey data also provided limitations. First, stand history is never completely known. Secondly, the sample design used was not an optimal design for the purposes of modeling growth and mortality. However, these weaknesses in the data were not viewed as severe enough to preclude the use of the data. Furthermore, no other data have been found which cover the numerous growing conditions found throughout the South.

Based upon this examination, past efforts, and discussions with other scientists, the following assumptions were established to initiate and guide the modeling process: 1) Forest Service survey data provide a reasonable representation of current conditions on commercial forest lands occurring throughout the Southeast, 2) individual species may grow differently in different physiographic regions, e.g., loblolly pine in the ridge and valley region vs loblolly pine in the flatland Coastal Plain, given identical stand conditions (age, site class, density, etc.), and 3) individual species may grow differently in different forest types, e.g., loblolly pine in the loblolly pine forest type vs loblolly pine in the oak-hickory forest type, given identical stand conditions (age, site class, density, etc.). Any or all of these assumptions may be argued; however it was felt that they provide a reasonable representation of tree and stand development.

CLUSTERING

Imposing the above assumptions on the data base resulted in a rather large three-dimensional matrix (physiographic region, forest type, and species) into which all sampling locations (trees) were classified. Many of the cells of this matrix were empty or had but few observations. The distribution of remeasurement trees for the major species (species groups) and forest types across physiographic regions is given in Table 1. The large number of cells and sparsity of data in most cells led to the development of a clustering procedure. This clustering procedure starts with the combination of cells until a minimum number of observations per cell is obtained (approximately 30 observations). The resulting groupings are considered to be the smallest clusterable units. This grouping is dependent on the researcher, and all attempts are made to group like types as much as possible (i.e., pine forest types, hardwood forest types). For manageability and additional control, grouping and final clustering is performed separately on pines, oaks, and non-oaks.

The implementation of the clustering procedure requires the user to define variable(s) on which to cluster, a weight (if desired), and the number of clusters desired. After extensive evaluation, it was determined that regression coefficients from simple linear models

Table 1. Distribution of Remeasurement Trees for Major Species and Forest Types across all Physiographic Regions.

Species FREQUENCY	Forest Type: Slash Pine	Loblolly Pine	Shortleaf Pine	Oak-Pine	Oak-Hickory	Total
Slash Pine	3369	93	3	318	60	3843
Loblolly Pine	148	7515	280	2025	945	10913
Shortleaf Pine	19	1004	1475	1096	710	4323
Hickory	4	197	85	641	2556	3483
Sweetgum	117	1582	212	1451	2758	6120
Red Oaks	84	509	116	1159	2955	4823
White Oaks	130	719	172	1686	4127	6834
TOTAL	3871	11619	2343	8376	14111	40320

Total Number of Remeasured Trees = 82253

provided the best variables on which to cluster. For each of the smallest clusterable units, a simple linear model is fitted to relate an independent variable to the variable of interest. For example, when clustering for crown ratio, coefficients from the model crown ratio = b0 + b1 (Basal Area Bigger[2]) were used. The resulting coefficients for each of the smallest clusterable units are standardized and used as inputs for the clustering program, with the inverse of the significance level for the b1 coefficient used as a weight. The current clustering program being used is PROC FASTCLUS in SAS (SAS 1982).

The final number of clusters is determined using a statistic suggested by PROC FASTCLUS for the optimum number of clusters, by an imposed maximum number of clusters that can be practically implemented in the projection system, and by some final adjustments which are made by hand. For more detail on the clustering procedure and choice of clustering variables, see Meldahl et al. 1985.

MODEL DEVELOPMENT

Major model components include crown ratio, diameter growth, height growth, and mortality. For each component, the data are classified

[2]Basal Area Bigger is defined as the basal area/acre of trees greater than or equal to the dbh of the current tree.

and clustered as described above. That is to say, the clusters are not the same for all model components. This is a major change from other published efforts. It adds complexity to the system, but also allows flexibility that is not allowed in systems that assume that all components of a tree's development are simply related to its species. For example, white oaks in two timber types may grow the same in terms of diameter, but may have different patterns of crown ratio development (depending on physiographic location and forest type). A single implementation of clustering, usually done simply by species in most other studies, cannot capture these differences.

Several other departures from common model development also deserve comment. Initial efforts usually involve fitting published model forms or variations of them. In general, this has not been very rewarding and at times has been very frustrating. A second aspect which deserves note is the empirical nature of the majority of the models developed. Model selection is based upon the following: 1) fit statistics, 2) judicious use of independent variables, and 3) general robustness when models are applied to the validation data set (in most cases, 25% of the observations are withheld for validation). The resulting models are strongly influenced by the modeling data set and may not perform well outside the range of the data. This also represents a change from general practices, because many of the models are not biologically constrained or exhibit "bio-logic". As more data become available and as a better understanding of the diverse and complex relationships is achieved, the models will be updated and revised in future versions. Another aspect of this project is that the model form for any component does not have to be identical across all clusters, i.e., the loblolly pine crown ratio model may include different variables than the model for white oak. The purpose is to allow flexibility in order to reduce total unexplained variation (the sum of residual sums of squares across all clusters) for a component and still have a manageable number of model forms. In most other studies, all clusters (species groups) have the same model form for each component.

CROWN RATIO

Crown ratio is the first component to be modeled since its predicted value is used as an independent variable in other models. It is also the most difficult variable to model. Although estimates of crown ratio were provided as both a continuous variable and in crown ratio classes (10 percent classes), normal linear regression techniques are employed. In addition, since measurements of crown ratio were only available for the second measurement, a model was develeped to predict crown ratio given tree and stand characteristics rather than predicting the more preferable change in crown ratio. In the best cases, 40-50 percent of the variation is explained by the model, while in the worst cases only 5-10 percent of the variation is explained (however, the overall regressions were all significant). In all cases, the model is poor in predicting the extremes. Even though the model does not explain much of the inherent variation, in almost all cases, predicted crown ratio is very highly correlated with diameter growth. Most models currently are linear functions, and contain variables such as dbh, basal area/acre bigger than the current tree, site index, and number of trees/acre.

Considerable time has been expended trying to improve on the predictive ability of the crown ratio models. One method showing improvement for some clusters is the use of ordinal logistic regression. This extension of logistic regression allows the prediction into more than two categories, in this case crown ratio classes. The technique has been widely used in the medical field, but has seen little application in forestry. A more detailed description of the technique is given by Bolton et al. 1987.

DIAMETER GROWTH

The diameter growth model is the most important component of a projection system and has been given more attention than any of the other components. Due to limitations imposed by the sampling design, the approach to modeling diameter growth differed between trees $\geq$ 5 inches and trees < 5 inches in dbh. The basic approach taken for trees $\geq$ 5 inches has been to develop a potential growth function and then modify this estimate of potential growth to predict actual growth. For trees < 5 inches, a linear model has been developed for each cluster to predict actual diameter growth.

Due to the lack of open grown trees, the fastest growing trees and those trees which were growing with very little competition were examined for use in developing the potential growth function. Both diameter and basal area curves were explored with diameter curves being selected due to ease of application, better fit statistics, and less bias. Potential growth functions were then developed by species, or by a grouping of species, across all situations; forest types, physiographic regions, site classes, etc. These curves are based on a non-linear model and use the inverse of dbh as the independent variable. The modifier function was then developed by clusters. The modifier function converts a potential function on a regional level to a more local level and, in turn, models the local forest condition more accurately. These modifier functions are generally linear models, and include variables for site index, stand basal area, dbh, predicted crown ratio, and the number or trees/acre bigger than or equal to the current tree.

HEIGHT GROWTH

Due to limitations of the data set, height growth models are being developed in terms of bole length[3]. This was necessary since total height was not available for all trees or at both measurement times. The height growth model being currently developed is an empirically based regression model. Again, this is a definite limitation, but other alternatives were not available given the data set and the complexity of the resource. Many of the previously developed models rely heavily on variables such as site index and stand age. Unfortunately, due to the

[3]Bole length is the length of a stem from a 1 ft. stump to a 4 in. d.o.b. (diamter outside bark).

complexity of mixed species forest types and uneven aged stand conditions, site index on an individual species basis is difficult if not impossible to determine. This correlation has been attempted for other regions, e.g., Carmean 1979, but to date, this information is not available for the South.

This also raises the question as to the form of the volume equations that can be implemented. If predicted bole length is the only available height measurement, standard volume equations, based on total or merchantable height to other than a 4 inch top, cannot be utilized. One would be restricted to use Forest Service volume equations or to develop other volume equations based on diameter and bole length. An alternative is to use Forest Service height equations to estimate total or sawlog heights. These estimates could then be used with ordinary volume equations.

MORTALITY

Mortality is the last component to be modeled. Logistic regression is the standard modeling technique. Most models are able to predict high probabilities of survival for individual trees that survived the measurement preiod, but have difficulty predicting high probabilities of mortality for many individual trees that did not survive the period. This is the general case and appears to reflect our inability to identify those measurable factors most closely related to individual tree mortality. This is confirmed whenever one plots survival against common tree and stand variables, i.e., density, crown ratio, etc. There are always individual trees that do not fit the general trend no matter how the data are sorted.

This problem is contrary to the -3/2 power rule and other self-thinning rules. However, it is an observable event in large data sets. Insects, disease, etc. can explain some observations, but in general we do not have a good handle on predicting individual tree mortality. The impacts of weak predictions can be smoothed somewhat by using the probability of mortality to reduce a trees expansion factor rather than as a zero-one event where an entire tree is removed from a projection.

SUMMARY

The models being developed will be implemented with regional volume equations in TWIGS (Belcher 1982). TWIGS is the latest version of an individual tree projection system developed in the Lake States. A Central States version is also available and a version for the Northeast is being developed. Current efforts for this project focus on deterministic growth projections, but the examination of error structures and a stochastic version are planned. Future enhancements also include finding and using additional data for validation and modeling, development of models to predict ingrowth and ongrowth, and expansion of the projection system to the other Southern States.

The development of a growth projection system for a large diverse area is a major undertaking. Concentrated efforts have been in progress in several areas of the country for numerous years. The task becomes a

never ending cycle of model and technique improvement, enhanced data bases, changing user needs, and increased computer capabilities. Unfortunately, in the end we are always one rotation behind new developments and state-of-the art management techniques. However, major strides are being made in developing a projection system which will fill in some of the gaps in growth and yield information in the South.

LITERATURE CITED

Belcher, D. M. 1982. TWIGS: The woodman's ideal growth projection system. In: Microcomputers, a new tool for foresters. Proc. of conf. sponsored by Purdue Univ. Dept. of For. and Nat. Res. and the Soc. Am. For. Syst. Anal. Working Group and Inventory Working Group. (Purdue Univ., West Lafayette, IN, May 18-20, 1982).

Bolton, R. K., R. S. Meldahl, and M. Eriksson. 1987. The prediction of data into multiple categories using a form of logistic regression. In: Proceedings, Fourth Biennial Southern Silvicultural Research Conference. (Compiled by D. Phillips). USDA Gen. Tech. Rep. SE-42. p. 518-523.

Carmean, W. H. 1979. Site index comparisons among northern hardwoods in northern Wisconsin and Upper Michigan. USDA Res. Pap. NC-169, 17 pp.

Meldahl, R. S., M. Eriksson, and C. E. Thomas. 1985. A method of grouping species-forest type combinations for the development of growth models for mixed species stands. In: Proceedings, Third Biennial Southern Silvicultural Research Conference. (E. Shoulders, Ed.) USDA Gen. Tech. Rep. SO-54. p. 422-428.

Quick, T. R. 1980. Renewable resources inventory workplan, Alabama, 1980-81. USDA, Southern Forest Experiment Station, New Orleans, LA.

SAS. 1982. SAS User's Guide Statistics, 1982 Edition. SAS Institute, Inc.: Cary, NC; 1982. p. 433-447.

USDA Forest Service. 1987. The South's fourth forest--alternatives for the future. Review Draft, USDA For. Serv., Washington, DC, 365 pp.

A GENERALIZED COMPETITION INDEX FOR SRIC STANDS

Robert A. Merriam

ABSTRACT. Information on the effects of competition in short rotation, intensively cultured plantations has not been generalized into a useful planning framework. The author approached the problem by recognizing a maximum potential incremental growth. A real potential and an expected growth are derived from it. Real potential depends on a tree's size. The ratio of expected growth to real potential growth is estimated from a modified negative exponential equation. The equation is a function of the ratio of the growing space available to the growing space which the plant needs to achieve its potential growth. The equation is:

Growth ratio = [1 - exp(-k)(Space ratio)]**(1+m)

Information regarding growth potential and the growing space necessary for that growth are critical elements in SRIC plantation planning.

INTRODUCTION

To understand my approach to this paper you need to know that it is not a report of research results. Ten years ago this summer I was faced with preparing a legislative proposal for an Energy Tree Farm in Hawaii. The number of trees per acre to be planted was the single most important factor to be determined because of its effect on many different costs--cost of the nursery to be built, land cost, site preparation cost, as well as the cost of planting.

I expected to find guidelines in the literature that would let me apply what I knew about my potential species within a general framework of plantation spacing effects. Only a general range of values could be found. So, for planning purposes, I used an easy number; one thousand trees per acre. That was a compromise between the Hawaiian tradition and the extreme close spacings being studied by some planners of short rotation, intensively cultured (SRIC) plantations. This paper reports what I learned subsequently about spacing effects from an office-bound, data-free, theoretical standpoint. It has all the disadvantages, and I hope some of the advantages, of such a report.

I deal with competition effects on incremental (normally annual) growth. I look at differences among average trees in SRIC stands planted at different spacings. This is not a within-stand competition study. Although I speak of individual trees, each tree represents the average tree of a stand, whatever the size of that stand.

Resource Management Forester, Hawaii Department of Land and Natural Resources, Division of Forestry and Wildlife, 1151 Punchbowl Street, Honolulu, Hawaii USA 96813.

Presented at the IUFRO Forest Growth Modeling and Prediction Conference, Minneapolis, MN, August 24-28, 1987.

My purpose was to understand spacing effects on growth, not to build a model. I have always believed that models are more important for the questions they ask, than for the answers they give. I cannot tell you how your trees will grow. But if you can answer: 1) How fast will your trees grow on your site if they are free of competition? and 2) How much growing space do they need to reach that growth?, then 3) I will give you a way to evaluate the trade-offs between individual size and total volume per unit area.

COMPETITION AND GROWTH

"Competition exists if the site resources available to the individual are reduced and the development of the individual is modified by the presence of other individuals of the population" (Curtis 1970).

Development of the individual, or growth, needs to be considered in several distinct, but related ways; as incremental growth and as accumulated growth of the individual trees as well as the cumulative effect of that growth in the stand. Two basic concepts regarding the incremental growth of an individual tree can be expressed as follows:

1) On a given site, at any stage in the life of a tree of specific genetic makeup and condition, there is a growing space which will permit that tree to grow to the limits of its potential. I use the term 'competition threshold space' (CTS) to describe that growing space. The term 'threshold density' was used to define the number of trees per unit area at which competition begins by Adlard (1981).

2) Additional space per tree does not result in increased growth of individuals. Less space does result in reduced growth of individuals.

A tree which has developed in a forest stand, but which has been free of competition throughout its life, is clearly a 'premium' tree. I call any other tree, smaller by definition, an 'object' tree.

STAGES OF PLANT GROWTH

I find the following distinction among plant growth stages helpful. When a tree is planted, it has enough room to grow unhindered for some period, however short. That period may be called the Pre-competition Growth Stage. There is mortality from planting stress, but other trees reach their growth potential and production per unit area is directly proportional to the number of trees.

In the early years of competitive growth there is another period with several characteristics which are distinctly pertinent to SRIC management. In the Density-dependent Growth Stage, growth is affected by density, but there is not yet any competition-induced mortality. A reduction in the growth rate of the individual trees subject to competition occurs. There may be a change in the distribution of growth among the trees' parts, described by Harper (1977) as the 'plastic' response to stress. Mortality due to planting stress ends during this

period, and mortality of twigs and branches on otherwise healthy trees begins. Stands are still uniform and the average tree is still a good indicator of stand condition. When stands of the same age but different densities are compared, stands with more trees have smaller trees but there is more growth per unit area on the crowded stands. The density-dependent stage is particularly important in SRIC plantations since it may represent a major part of the tree's life.

After that early period of competitive growth, competition-induced mortality starts. That is the beginning of the Mortality-dependent Growth Stage, essentially what has been called the 'self-thinning' stage by others. I use 'mortality-dependent' because this stage may include planned management thinnings as well as natural mortality. In terms of the effect on the remaining trees, it matters little whether the trees died naturally or by the chainsaw. Volume loss due to competition begins to be dominated by the mortality of whole trees rather than the shedding of minor tree parts. The growing space available to each tree is more determined by what happens to the tree's neighbors than the space it had at planting. The remaining trees are capable of rapidly taking advantage of any space available to them. As a result, size differences among trees become more pronounced and by the end of the period, the 'average' tree is less reliable as an indicator of stand conditions. Thinned stands are an exception because management thinning usually reduces size variation.

SRIC plantations probably will reach neither the Site-dependent Growth Stage, during which 'all stands tend toward normality', nor the final Age-dependent Growth Stage in which the remaining trees are not able to take advantage of extra space due to mortality, from old age, of others.

The duration of each growth stage is initially very dependent upon the growing space allotted to each tree at the time of planting. Later it becomes dependent upon mortality. With adequate growth records, such as free growth (Robinson 1968) and correllated curve trend studies (Pienaar and Turnbull 1973), the boundary between the pre-competition and density-dependent stages can be determined. It is that time when growth of the individuals in the closer spacing is less than that in wide spacings. The boundaries between the density-dependent, mortality-dependent and the age-dependent stages are less distinct. Lack of clear definition, however, does not mean that the stages are not different in important ways or that their distinction is not useful for discussion.

I do not pretend that these ideas are radical or new. Most of them have been proclaimed by others more eloquent than I. Although growing space suggests physical limits to growth, the critical space may be no more than the 'container' for one or more of the many resources which the tree actually requires.

Given those caveats and the fact that I will continue to use the word 'growth' in a very general way, I am going to restate the ideas above into a simple mathematical expression.

A GENERALIZED COMPETITION INDEX

Intraspecific competition among forest trees includes two very distinct factors which affect an individual's future growth. First is the size of the tree, the carry-over effect of past competition. Size, among otherwise similar trees, is the single most important characteristic related to future growth (Perry 1985). Secondly there is the direct competition for future growth needs expressed by the other trees in the stand (Curtis 1970, Perry 1985). The initial assumption in this paper is that SRIC trees interact equally and competition within a stand is uniform. Competition differs among stands of different spacings.

FUTURE COMPETITION

Although many competition indices had been developed, ten years ago I was unable to find one which was based on general principles, which was simple, and which was suitable for comparisons among SRIC stands. The situation today is not much clearer.

I start from a basic premise of ecological growth modeling (e.g., Reed 1980) as stated by Holdaway (1984) "...the growth of a tree is the product of its potential growth and a modifier of that potential due to competition...". The modifier I propose is similar to Holdaway's in basic form, although much simpler. (The opportunity for simplicity comes from the uniform young stands with which I deal.) The generalized equation for the modifier is:

$$\text{Growth Ratio} = [1-\exp(-k)(\text{Space Ratio})]^{**}(1+m) \qquad (1)$$

where growth ratio is the ratio of the growth expectation of an individual tree to the growth potential of that tree. The modifier expresses the effects of future competition as a ratio of the likely to the possible growth. Space ratio is the ratio of the amount of space a tree has to its competition threshold space. Parameters k and m will be discussed later.

When a premium tree encounters competition for the first time, its growth expectation (PTGE) will be reduced from its growth potential (PTGP) by the modifier of equation (2).

$$PTGE/PTGP = [1-\exp(-k)(PTAS/PTTS)]^{**}(1+m) \qquad (2)$$

where (PTAS) is the premium tree's available space and (PTTS) is its competition threshold space.

Any tree smaller than a premium tree will have a growth expectation (OTGE) related to its growth potential (OTGP) by equation (3).

$$OTGE/OTGP = [1-\exp(-k)(OTAS/OTTS)]^{**}(1+m) \qquad (3)$$

where (OTAS) and (OTTS) are available and threshold space respectively.

The rationale for the use of the negative exponential equation for growth response curve has been given many times (e.g., Assmann 1970, Currah 1974, Reed et al. 1983). Mitscherlich had proposed that his model relating plant weight with growth factors could be applied to growing space (Currah 1974). Currah conducted such an analysis in the form of yield per unit area as a function of the number of plants. Reed et al. (1983) report the interaction of negative exponential expressions with other growth factors. Unfortunately the English translation of Assmann's (1970) otherwise important work confuses natural and base 10 logarithms and is partially incorrect.

In my equation the exponent 1+m, where m is a small non-negative number, provides shape flexibility to a family of curves, (Grosenbaugh 1965). These curves vary from the negative exponential when m=0 to the mathematical equivalence of the Gompertz equation at large values of m. The curve is von Bertalanffy's equation when m=2. Although my equation is mathematically like the Chapman-Richards modification of the von Bertalanffy equation (Pienaar and Turnbull 1973), the basic derivation is not similar. Time is not a parameter in the expression used here. The exponent 1+m is much more likely to be near 1 than 3. Therefore I prefer to use the term 'modified negative exponential' or 'modified Mitscherlich' for these curves.

If a growth ratio of 0.99 is accepted as the 'saturation point' for growth, the values of either k or m can be determined when an assumed value is used for the other. For example when m=0, k=4.605 at the point where the space ratio equals 1. This equation is equivalent to that for photosynthetic efficiency of Perry (1984) for the species which followed the c=1 curve within his family of Wiebull curves. A premium tree, with adequate space to grow to its fullest potential is essentially equivalent to Perry's tree which is fully exposed, so that photosynthetic production is maximized.

When m=0.1 and k=4.700, the difference in the modifier is small. The sigmoid characteristic of the curves which a small value of m produces results in more reasonable modifier values as we shall see later.

These equations bring the basic work of Mitscherlich in the the 'modern world' of growth curves. His basic concept of a limiting value is intact and the addition of another parameter adds flexibility which was not available with the basic formulation.

PAST COMPETITION

The dominant factor in trying to estimate the future growth of a tree is its size (Perry 1985). A simple reflection of the effects of past competition can be derived from the unmet growth potential. The size modifier (ZMOD) is the ratio of the size of the object tree (OTZ) to the size of a premium tree (PTZ).

$$ZMOD = OTZ/PTZ \quad (4)$$

Growth potential of an object tree (OTGP) can now be expressed in terms of the growth potential of a premium tree (PTGP).

$$OTGP = ZMOD * PTGP \quad (5)$$

Equation (5) predicts the obvious; the closer a tree is to the size of a premium tree, the closer its growth potential comes to the growth potential of a premium tree.

As a first approximation, I also use ZMOD to reduce the space needed for future growth. An object tree's threshold space (OTTS) is derived from a premium tree's threshold space (PTTS), by equation (6).

$$OTTS = ZMOD * PTTS \quad (6)$$

THE INDEX EQUATION

The index may now be written in completely generalized form as:

$$OTGE/((OTZ/PTZ)*PTGP) = [1-\exp(-k)(OTAS/((OTZ/PTZ)*PTTS))]^{**}(1+m) \quad (7)$$

Since the parameters k and m are derived from reasonable assumptions, independent of the rest of the data, the generalized equation requires only the following information: 1) the past and future growth potential of a premium tree, 2) the growing space necessary for that growth, and 3) the size of, and the growing space available to, the object tree.

GROWTH PER UNIT AREA IN STANDS

With premium trees, the largest trees which can fully utilize the site, the growth per unit area (GAPT) is equal to the number of premium trees (PTNA) times the expected growth of premium trees (PTGE), or

$$GAPT = PTNA * PTGE \quad (8)$$

Growth on a stand of object trees (GAOT) is the product of the number of object trees (OTNA) and their growth expectation (OTGE), or

$$GAOT = OTNA * OTGE \quad (9)$$

As the number of object trees becomes very large, the corresponding growing space becomes very small. l'Hospital's Rule can be applied to the equation for the growth per unit area of the maximum number (each with minimum space) of object trees. When appropriate substitutions are made in the case of m=0, the coefficient k is found to represent the ratio between the maximum growth per unit area on very small and crowded trees and the growth on the same area if that growth is put on premium trees, or

$$GAOT/GAPT = k \quad (10)$$

For the case of m not equal to zero, the ratio is always less than k.

The classic study of Ek and Dawson (1976) was used to estimate 'k' ratios of 3.65, 4.05, and 3.14 for ages 2, 3, and 4. At age 2 the nearest value to CTS was the 4.0 sq ft spacing. At ages 3 and 4, the spacing nearest CTS was 16 and 64 sq ft, respectively. Thus the yield ratio was nearly constant although the space ratio varied from about 1:7 to over 1:100 during the three years. The few other studies found with a wide range of growing spaces support the order of magnitude of k.

DISCUSSION

There appear to be two reason why growing space has not previously been put in the negative exponential framework suggested by Mitscherlich. The first is the concept of normalizing space in the form of the ratio of an actual to a needed value. This form permits a derivation of the rate constant, k, independent of the actual growing space.

Secondly, growing space has an apparent difference from other growth factors. When the trees in one stand have more fertility than their counterparts in another, they respond with increased individual growth and increased growth per acre. When trees in one stand have more space than those in another, individuals grow more, but because there are fewer of them, growth per acre is less.

Use of the generalized equation assumes that maximum growth will occur on a tree free of competition. That is likely true for the part of a tree's life of concern to SRIC plantations. An object tree with adequate space will grow less than a premium tree because of its reduced size. With less space, its growth will be further reduced.

The growth of a forest stand depends upon the number of individuals and the growth of those individuals. Up to some point, more trees result in more growth. After that point there can be a large increase in the number of trees without significant change in the total production per unit area. With too many individuals, however, the number of plants may be great enough to cause reduced growth per unit area.

Since the relation between growth per unit area and the growth of a premium tree has been established, it is now apparent that the premium tree concept is important to this analysis in a theoretical sense. It is likely that young open-grown trees will be indistinguishable from trees grown in a stand. However, the concept of stand-grown trees as a standard is valuable and specific differences between stand- and open-grown trees may be found even at an early age.

Most SRIC plantations are treated today as basic units. I have tried to look beyond that into the behavior of individuals within the stand as they are collectively affected by each other. Each tree has a potential for growth and a requirement for space to achieve that growth. I suggest that if we do not know the growth potential of individual trees, and if we do not know at what point each tree begins to affect if neighbors, we cannot possibly be effective managers of that collection of individuals we call a stand.

LITERATURE CITED

Adlard, P. G. 1981. Are spacing and thinning experiments necessary for scientific plantation management? In: Wood production in the neotropics via plantations. Proc. IUFRO/MAB/Forest Service Symposium, Rio Piedras, Puerto Rico. Sept. 1980. p. 137-154.

Assmann. E. 1970. The principles of forest yield study. Pergamon Press, Oxford. 506 p.

Currah, I. E. 1974. Crop plant population density and vegetative yield. Land 1(1): 22-26, 30.

Curtis, R. O. 1970. Stand density measures: an interpretation. Forest Science 16(4): 403-414.

Ek, A. R. and D. H. Dawson. 1976. Yields of intensively grown Populus - actual and projected. In U.S. Department of Agriculture Forest Service General Technical Report NC-21, p. 5-9. St. Paul, Minnesota.

Grosenbaugh, L. R. 1965. Generalization and reparameterization of some sigmoid and other nonlinear functions. Biometrics 21: 708-714.

Harper, J. L. 1977. Population biology of plants. Academic Press, London. 892 p.

Holdaway, M. R. 1984. Modeling the effect of competition on tree diameter growth as applied in STEMS. United States Department of Agriculture Forest Service, General Technical Report NC-94, 9 p.

Perry, D. A. 1984. A model of physiological and allometric factors in the self-thinning curve. Journal of Theoretical Biology 106:383-401.

Perry, D. A. 1985. The Competition process in forest stands. In: M.G.R. Cannell and J.E. Jackson, eds. Attributes of trees as crop plants. Institute of Terrestrial Ecology, Abbots Ripton, Hunts, England. p. 481-506.

Pienaar, L. V. and K. J. Turnbull. 1973. The Chapman-Richards generalization of von Bertalanffy's growth model for basal area growth and yield in even-aged stands. Forest Science 19(1): 2-22.

Reed, K. L. 1980. An ecological approach to modeling growth of forest trees. Forest Science 26(1): 33-50.

Reed, K. L., J. S. Shumway, R. B. Walker, and C. S. Bledsoe. 1983. Evaluation of the interaction of two environmental factors affecting Douglas-fir seedling growth: light and nitrogen. Forest Science 29(1): 193-203.

Robinson, W. M. 1968. Pruning and thinning practice in Queensland plantations. 9th Commonwealth Forestry Conference. p. 12-21.

TREE HEIGHT CHARACTERIZATION IN UNEVEN-AGED FOREST STANDS

Paul A. Murphy and Robert M. Farrar, Jr.[1]

ABSTRACT. Using the analog of dominant stand height from even-aged models, a height projection model is developed employing the tree of maximum diameter in uneven-aged loblolly-shortleaf pine (Pinus taeda L.--P. echinata Mill.) stands. Heights of trees in lower diameter classes are derived as a function of their diameter, the maximum diameter, and the height of the tree of maximum diameter. This model can be applied to any growth and yield system that produces a stand table.

INTRODUCTION

There have been considerable advances in uneven-aged growth and yield prediction methodology since the development of earlier stand-level models. Now--through stand table projection, individual-tree, and size-class distribution models--one can project uneven-aged stand development by diameter classes or by individual trees through time. However, an important component needs further refinement—the modeling of tree heights and their development. Only two innovative attempts have been made for uneven-aged stands. One is by Stage (1975) in which he predicted height increment of individual trees as a function of their height, diameter, diameter increment, and other variables. The second is the model "FOREST" by Ek and Monserud (1974) in which they used a multiplier that modifies potential height growth; the potential growth is derived from a site index equation. Both approaches utilize tree list information that includes individual tree heights. Other techniques are basically an adaptation of height-given-diameter equations.

Having to furnish the height of all trees is very time consuming and data demanding. A technique in which a sample of tree heights is used and that performs better than a simple height-diameter equation merits development. Another requirement is a model that can be used with either individual tree- or size-class distribution models. If estimates of tree heights and their development are available, tree taper or stem profile functions can be used to produce stock tables. Users are not then restricted to arbitrary merchantability standards.

The purpose of this study was to develop models for the prediction of tree heights in uneven-aged stands and their development through time.

---

[1]Research Foresters, Forestry Sciences Laboratory, Monticello, AR 71655, Southern Forest Experiment Station, USDA Forest Service, in cooperation with the Department of Forest Resources and the Arkansas Agricultural Experiment Station, University of Arkansas at Monticello.

Presented at the IUFRO Forest Growth Modelling and Prediction Conference, Minneapolis, MN, August 24-28, 1987.

DATA

The data came from permanent 0.2-acre inventory plots maintained on forest industry land[2] in southeast Arkansas in uneven-aged loblolly-shortleaf pine (Pinus taeda L.--P. echinata Mill.) stands. Measurements were conducted in 1966, 1971, and 1976. Individual information was maintained for all trees 5.0 inches and larger. Pertinent information for this analysis included (1) species, (2) dbh to the nearest 0.1 inch, (3) height from stump to tree tip, (4) tree history, (5) stump height, and (6) tree product class. Observations of plots that were cut during a growth period, that had basal areas containing less that 50 percent shortleaf or loblolly pines, or that had apparent measurement discrepancies were not used. Most growth periods were 5 years, but a few were 10 years in length. The number of plot growth observations retained for analysis was 103.

The following information was extracted for all shortleaf and loblolly pines: the total height of the maximum diameter tree at the start and end of the growth period ($H_{Dmax,1}$ and $H_{Dmax,2}$) and the diameters (d_i) and total heights (h_i) of all trees at the start and end of each growth period. Total heights were calculated by adding stump height to the recorded height from stump to bud tip.

MODEL DEVELOPMENT

HEIGHT PROJECTION OF LARGEST TREE

The height of the dominant and codominant trees (dominant stand height) has been the predominant measure of stand height for predictive purposes in even-aged southern pine stands. Stand height development is projected over time by using site index curves. Heights of trees in individual diameter classes are predicted as functions of dbh, dominant stand height, and other variables. The success of this method depends upon how accurately the site index curves portray height growth of the dominant stand.

This technique cannot be applied to uneven-aged stands because even-aged crown classes do not apply, and dominant stand height is not defined. One might consider an uneven-aged loblolly-shortleaf pine stand to be composed of small even-aged clumps of trees. A dominant tree in one clump might be quite old and large, but in a patch of reproduction the dominant tree might be only a few feet in height. The result would be a highly variable and imprecise estimate of dominant stand height. Moreover, the use of site index curves for projection may have limited applicability in this context.

However, the dominant stand concept might be adapted for uneven-aged stands. The dominant and codominant portion of an even-aged stand contains the tallest trees. Likewise, one wants to choose an uneven-aged height component analogous to the even-aged one. Traditional

---

[2]We thank Dr. Bill Pope and Mr. Jerry Coffman, Potlatch Corporation, Warren, AR, for kindly providing these data.

uneven-aged regulation methods (Brender 1973, Farrar 1984, Marquis 1978, Moser 1976, Murphy and Farrar 1982) have used three variables: residual basal area, q (a measure of structure--the ratio of numbers of trees in adjacent diameter classes), and maximum diameter. The tree of maximum diameter is the largest one that is to be left to grow, and its chosen size is based upon both silvicultural and economic factors. For modeling purposes, a reasonable assumption to make is that the maximum diameter tree is also likely to be the tallest one. Furthermore, if the height of this tree is known, it is assumed that the height of the smaller trees can be modeled as a function of its height. Finally, if the height development can be described over time for the tree of maximum diameter, it is assumed that future heights of smaller trees can also be predicted from this development trend.

Annual tree height growth at first increases, culminates at a rather early age, and then declines. Trees of maximum diameter in uneven-aged stands are past the age of height growth culmination. Therefore, the function that describes height growth of the maximum diameter tree will be monotonically decreasing with time. The following function fits this description:

$$dH_{Dmax}/dt = a_1 \exp(a_2 H_{Dmax}), \qquad (1)$$

where

dH_{Dmax}/dt = change of H_{Dmax} over time,
a_i = coefficients to be estimated,
exp = the base of the natural logarithm,

and the other terms are as previously defined. Equation (1) will be strictly decreasing if $a_2<0$ and $a_1>0$. Since we are ultimately interested in future height rather than growth, we shall integrate equation (1) to derive an equation for projected height. Temporarily, we redefine dt as ds,

$$\exp(-a_2)dH_{Dmax} = a_1 ds,$$

$$[-\exp(-a_2 H_{Dmax})/a_2]_{H_{Dmax,1}}^{H_{Dmax,2}} = [a_1 s]_0^t,$$

$$[\exp(-a_2 H_{Dmax,1}) - \exp(-a_2 H_{Dmax,2})] = a_1 t.$$

Rearranging terms, the result is

$$H_{Dmax,2} = -\ln\{\exp[-a_2 H_{Dmax,1}] - a_1 a_2 t\}/a_2.$$

Reparameterizing with $k_1=-a_2$ and $k_2=-a_1 a_2$, the result is

$$H_{Dmax,2} = \ln\{\exp[k_1 H_{Dmax,1}] + k_2 t\}/k_1, \qquad (2)$$

where

$H_{Dmax,1}$ = initial total height, in feet, of tree of maximum diameter,
$H_{Dmax,2}$ = height, in feet, of tree of maximum diameter in t years,
t = elapsed time in years, and
k_i = coefficients to be estimated.

Although equation (2) does not have a site quality variable, one could be added to it by first working with the differential form and hypothesizing how site might affect height growth.

The 103 growth observations (Table 1) were used to fit equation (2). The coefficients were estimated using derivative-free nonlinear regression (SAS Institute, Inc. 1985).

TABLE 1. Summary of data used in height projection of maximum diameter tree as based on 103 observations.

Variable	Mean	Standard deviation	Range
	----------feet----------		
$H_{Dmax,1}$	68.9	12.9	43-103
$H_{Dmax,2}$	75.4	11.8	51-104
	----------years----------		
t	5.8	1.8	5-10

The resulting equation is

$$H_{Dmax,2} = \ln\{\exp[0.023528\ H_{Dmax,1}] + 0.14197\ t\}/0.023528, \quad (3)$$

$$\text{RMSE}=2.6 \text{ feet}, \ I^2=0.95,$$

where

RMSE = root mean square of the residuals,
$I^2 = 1 - \Sigma(y_i - \hat{y}_i)^2 / \Sigma(y_i - \bar{y})^2$,
y_i = observed value,
$\hat{y}_i$ = predicted value, and
$\bar{y}$ = mean value.

The fit appears to be good, and no trends were observed when residuals were plotted. Therefore, equation (2) was deemed acceptable as a model for height development of the maximum diameter tree for uneven-aged loblolly-shortleaf pine stands.

INDIVIDUAL TREE HEIGHTS

The following equation represents a height-diameter relationship that has been widely used:

$$\ln(h_i) = b_0 + b_1/d_i, \quad (4)$$

where

h_i = total height of ith tree, in feet,
d_i = diameter at breast height of ith tree, in inches, and
b_j = coefficients to be estimated.

Taking the difference between the ith tree and the tree of maximum diameter and exponentiating both sides, we obtain the following relationship:

$$h_i = H_{Dmax} \exp[b_1(1/d_i - 1/Dmax)]. \quad (5)$$

The coefficients for equation (5) were estimated from 4,853 individual tree observations in the 103 plot observations using derivative-free nonlinear regression. As observed in the data (Table 2), trees with smaller diameters can be taller than the tree of maximum diameter. The robustness of our assumption that the tree of maximum diameter is also the tallest tree, or its height is close to that of the tallest tree, will be corroborated by the fit of the individual tree height equation. As an additional confirmation, equation (4) was also fitted to enable us to judge the performance of equation (5). Where appropriate, predicted values of H_{Dmax} from equation (3) were substituted for observed values in the subsequent fitting of equations for h_i.

TABLE 2. Summary of data used in individual tree height projection analysis as based on 4,853 observations.

Variable	Mean	Standard deviation	Range
		feet	
h_i	51.8	13.6	12.5-108
H_{Dmax}	9.3	11.3	43.0-104
		inches	
d_i	8.6	3.4	5.0-26.6
Dmax	16.2	3.4	10.2-26.6

The resulting equations are

$$h_i = \exp(4.6234 - 5.3338/d_i), \qquad (6)$$

RMSE=8.0, I^2=0.66.

$$h_i = H_{Dmax} \exp[-4.8315(1/d_i - 1/Dmax)], \qquad (7)$$

RMSE=7.7, I^2=0.68.

The results indicate that equation (7) is some improvement over using a height-diameter equation. However, equation (7) showed trends in the residuals. After plotting the residuals against several independent variables, it appeared that the trends were related to H_{Dmax}. Thus, equation (7) was incompletely specified, and it needed to be augmented by or with some function of H_{Dmax}. The following alternative functions were tested:

$$h_i = H_{Dmax} \exp[b_1(1/d_i - 1/Dmax)]\{H_{Dmax}\}^{b_2(1/d_i - 1/Dmax)}, \qquad (8)$$

$$h_i = H_{Dmax} \exp[b_1(d_i^{b_3} - Dmax^{b_3})]\{H_{Dmax}\}^{b_2(d_i^{b_3} - Dmax^{b_3})}, \qquad (9)$$

$$h_i = H_{Dmax} \exp[b_1(d_i^{b_3} - Dmax^{b_3})]\{H_{Dmax}\}^{b_2(d_i^{b_4} - Dmax^{b_4})}. \qquad (10)$$

Equations (8), (9), and (10) were also fitted with derivative-free nonlinear regression.

TABLE 3. Regression results from adding a function of H_{Dmax} as an additional variable.

Estimate	Equation		
	(8)	(9)	(10)
Coefficients:			
b_1	22.284	68.487	48.221
b_2	-6.3481	16.704	-5.1918
b_3	-	0.0033141	-0.050505
b_4	-	-	-0.21264
RMSE	6.9	6.8	6.8
I^2	0.74	0.75	0.75

All the revised equations--(8), (9), and (10)--showed a significant improvement over equation (7) (Table 3). Equations (9) and (10) performed marginally better than equation (8). But there is not much difference in the fit statistics of the three equations, and equation (8) might be preferred because of its simpler form. Moreover, some minor convergence problems were encountered in fitting equations (9) and (10).

APPLICATION

As an example, suppose that a selection stand contains a maximum diameter tree of 15.0 inches with a height of 70 feet. In the locality, such trees commonly grow 2 inches in diameter in 5 years, so its future diameter will be 17.0 inches. Using equation (3), its projected height would be 75.4 feet.

Using the current height, 70 feet, of the tree of maximum diameter and its diameter, we can obtain the tree heights for the smaller diameter classes of the current stand using equation (8) (Table 4). In 5 years the maximum diameter tree will have grown to 17 inches dbh and 75.4 feet in total height. Again using equation (8), we can derive the heights by diameter class for the future stand in 5 years (Table 4).

Notice the trends in the heights by diameter classes. In the projected stand, the smaller diameter classes have shorter heights than equivalent classes in the current stand. In the intermediate diameters, the heights are nearly equal. In the larger diameters, the projected stand has taller trees per diameter class. This trend has also been observed in the heights predicted for some unthinned stands of even-aged southern pine (Dell and others 1979, Feduccia and others 1979, Farrar 1985). It appears to be reasonable and apparently is due to differential development of height with respect to diameter and time as trees pass through diameter classes. As time passes for a given stand, the net

effect seems to be that trees in the smaller diameter classes are retarded somewhat in height development, and those in the larger classes accelerate slightly in height growth. Thus, at two different points in time a given diameter class may not have the same height. For example, the small class (e.g., 4 inches) will likely have less future height growth than initially, and a large class (e.g., 18 inches) is likely to have more future height growth than initially. However, the validity of these trends for uneven-aged stands will bear further verification through additional research.

TABLE 4. Current and projected tree heights in 5 years of an uneven-aged loblolly-shortleaf pine stand with an initial maximum diameter of 15 inches.

Diameter	Predicted tree heights by diameter class	
	Current[a]	Projected[b]
---inches---	----------feet----------	
5	37	36
6	44	43
7	49	49
8	53	54
9	57	58
10	60	61
11	62	64
12	65	66
13	67	69
14	68	71
15	70	72
16	-	74
17	-	75

[a]Tree heights were predicted by equation (8) using current H_{Dmax}=70.

[b]Tree heights were predicted by equation (8) using projected H_{Dmax}=75.4 in 5 years.

CONCLUSION

The height development of the tree of maximum diameter in uneven-aged loblolly-shortleaf pine stands can be adequately predicted, and heights of smaller diameter trees can be derived as a function of their diameter, the maximum diameter, and the height of the tree of maximum diameter. The equations were developed from data of limited conditions and do not represent operational models. Potential users are advised to use their own data to fit these models.

Using these models, the heights of the projected stand are apparently shorter in the lower diameters, equal in the intermediate diameters, and taller in the larger diameters than the heights of the original stand.

Whether this actually occurs, and the effect of this phenomenon upon predicted heights during repeated simulation when these models are incorporated into a growth and yield model, needs further investigation.

LITERATURE CITED

Brender, E. V. 1973. Silviculture of loblolly pine in the Georgia Piedmont. Georgia Forest Research Council Report 33, 74 p.

Dell, T. R., D. P. Feduccia, T. E. Campbell, W. F. Mann, Jr., and B. H. Polmer. 1979. Yields of unthinned slash pine plantations on cutover sites in the West Gulf region. USDA Forest Service Research Paper SO-147, 84 p.

Ek, A. R., and R. A. Monserud. 1974. FOREST: a computer model for simulating the growth and reproduction of mixed species forest stands. School of Natural Resources, College of Agricultural and Life Sciences, University of Wisconsin--Madison, Research Report A2635, 13 p. (with appendices).

Farrar, R. M., Jr. 1984. Density control - natural stands. In: B. L. Karr, J. B. Baker, and T. Monaghan, eds. Proceedings of the Symposium on the loblolly pine ecosystem (west region). Mississippi Cooperative Extension Service, Mississippi State, Mississippi. p. 129-154.

Farrar, R. M., Jr. 1985. Predicting stand and stock tables from a spacing study in naturally regenerated longleaf pine. USDA Forest Service Research Paper SO-219, 28 p.

Feduccia, D. P., T. R. Dell, W. F. Mann, Jr., T. E. Campbell, and B. H. Polmer. 1979. Yields of unthinned loblolly pine plantations on cutover sites in the West Gulf Region. USDA Forest Service Research Paper SO-148, 88 p.

Marquis, D. A. 1978. Application of uneven-aged silviculture and management on public and private lands. In: Uneven-aged silviculture and management in the United States, USDA Forest Service, Timber Management Research, General Technical Report WO-24. p. 25-61.

Moser, J. W., Jr. 1976. Specification of density for the inverse J-shaped distribution. Forest Science 22: 177-180.

Murphy, P. A., and R. M. Farrar. 1982. Calculation of theoretical uneven-aged stand structures with the exponential distribution. Forest Science 28: 105-109.

Stage, A. R. 1975. Prediction of height increment for models of forest growth. USDA Forest Service Research Paper INT-164, 20 p.

Statistical Analysis System (SAS) Institute, Inc. 1985 SAS user's guide: statistics, version 5 edition. SAS Institute, Inc., Cary, North Carolina, 956 p.

TREE GROWTH PROJECTION BASED ON PARAMETERS MEASURED ON AERIAL PHOTOS

Jürgen Nagel and Alparslan Akca[1]

ABSTRACT. Individual tree growth projection systems have proven to be superior to simple stand growth models for management purposes. They require, however, more detailed and more expensive information from single trees. In order to minimize cost and to use old data data sets, some models provide data generators which give estimates for missing height, crown and other measurements.

Modern photogrammetric methods allow the measurements of height and crown parameters on large scale aerial photos with a comparable precision to terrestrial techniques. Because the measurements of tree parameters on aerial photos are less cost effective than those taken on the ground, it is possible to provide more data for growth models with a given budget. Aerial photos are an important source for documentation of forest lands and measurements can be repeated at any time, even after years.

The quality of tree parameters measured on aerial photos is equal to that of the parameters measured in ground inventories. The estimation of the volume increment using a regression model with aerial parameters is nearly as good as using a regression model with ground parameters. The aerial photo measurements are less costly than the ground measurements.

INTRODUCTION

The knowledge about tree growth is one of the most important factors in the effort of securing a sustainable yield of all benefits from forest ecosystems to society. For over one hundred years German foresters have observed the growth of forest stands and developed yield tables from these observations to forecast the growth. Today these yield tables are an important source of information for managing the forests in Germany.

In recent years, however, the pressure of the modern industrial society has created more and more new problems to forest ecosystems, for instance "The Waldsterben". In terms of growth and yield abnormal stocking levels and changes of growth patterns can be observed. This situation has caused doubt to the use of the old yield tables and has

---

1 Research Forester, Forest Research Station of Lower Saxony, Grätzelstr. 2, D-3400 Göttingen, West Germany; and Professor, Institute of Forest Inventory and Yield Science, University of Göttingen, Büsgenweg 5, D-3400 Göttingen, West Germany.
The study is sponsored by the Minister of Technology and Research, Number: PBE 03 7309.

Presented at the IUFRO Forest Growth Modelling and Predicting Conference, Minneapolis, MN, August 24-28, 1987.

made it necessary to find new ways get information about growth and yield.

With modern yield models it is possible to simulate different growing conditions, however, these models require precise estimates of growth and often very detailed information about the stand. The necessary data can often be sampled only at high costs. Generally one can say, that a growth model's resolution increases with the effort used when gathering the data.

The use of aerial photos in forest management has been practiced for several years. But measuring height and other tree parameters on stereo photos was mainly limited by the quality of the aerial photos and by the photogrammetric instruments available. Today the great progress in the field of micro electronics has made photogrammetric instruments and powerful computers available to forest planning. The quality of aerial photos has increased tremendously.

Akca (1984) observed good correlations between photogrammetric crown parameters and the growth of single trees on an experimental plot. The purpose of this study is to evaluate the use of tree parameters taken from aerial photographs. This enables samples that can be used for predicting growth of large areas to be gathered at a low cost.

DATA

The test area, "Hils", is 6000 ha and is located near Einbeck in the State of Lower Saxony in Germany. The main tree species in the Hils are Norway spruce and beech. This study is limited only to spruce.

A grid of sample plots was established over the area and all trees on these sample plots were measured on color infrared area photos (scale 1:5000) with a stereo plotter (Zeiss Planicart E2). For each tree the coordinates of the tree's tip and the lower crown in four directions were taken. For each plot several visible ground points were measured. The ground height, z_j, for the j-tree was determined by a regression model ($z_j = a + bx_j + cy_j$) using the horizontal coordinates x_j and y_j. On 41 randomly selected plots ground measurements were taken and trees for stem analysis were felled. 97 of those were identified on the aerial photos. The volume growth of the felled trees was determined by a program for stem analysis (Nagel and Athari, 1982). For the following investigation only the change in volume in the last five year period will be referred to. The data for the trees from the stem analysis is given in table 1.

Table 1. Data for trees from stem analysis

	Mean	Std Dev	Minimum	Maximum	N
DBH cm	29.48	8.46	15.29	56.36	97
Height m	24.12	5.84	13.29	37.36	97
Age	70.09	21.08	32	115	97

GROWTH PARAMETERS

The growth of a single tree is determined by various parameters which can be classified into the following groups:

- species
- site
- tree size
- crown dimension
- competition

In this study only pure stands of Norway Spruce are evaluated. From the aerial photos and the ground measurements only those parameters are taken into account which can be sampled on an operational basis by forest inventories.

The site is characterized as a function of height and age. The variable age was considered because it is normally known from old stand records in Germany. The tree's size is given by DBH and height from ground inventory. Only height is available from the aerial photos.

For crown dimension several crown parameters were derived from the five coordinates taken in the stereo model of the aerial photos. These are: the length, the surface area, the volume etc.. From ground sampling, crown length and crown width at the base were measured. The crown base was defined as the lowest whirl with three branches having green needles.

The competition of the tree is not specified at this point of the study, partially due to the assumption that the dimension of the crown is also an expression of the past competition.

REPEATED MEASUREMENTS OF AERIAL PARAMETERS

For predicting growth and changes of tree dimensions one is interested in knowing how precisely aerial photo measurements can be repeated. The quality of the aerial photos, the scale, the instrument, and the operator are the main factors. During the study, 245 trees were measured a second time with a lag of two months by the same operator, who did not know that the trees were scheduled for remeasurement. The absolute difference of both measurements are given in table 2.

The mean difference is about 5% for height and crown length. These numbers are comparable with repeated ground measurements, which are taken in stand inventories in Germany. The measurement of the crown length can be repeated with a mean difference of 7.6%. For all parameters very high maximum differences were observed, but only in less than 5% of the data.

Table 2. Absolute mean difference of trees measured twice on the aerial photos

	mean absolute difference	% to mean of parameter	maximum abs. difference
height (m)	1.16	4.9	5.55
crown width (m)	0.18	4.7	1.72
crown length (m)	0.38	7.6	1.42

RELATION BETWEEN AERIAL AND GROUND PARAMETER

The relationship between the photogrammetric measured height and the height measured on the ground is linear (Fig.1). The r^2 is 0.93 and the standard error of the regression coefficient 0.0249. The differences between both parameters decreases with height. The standard error is 1.58m.

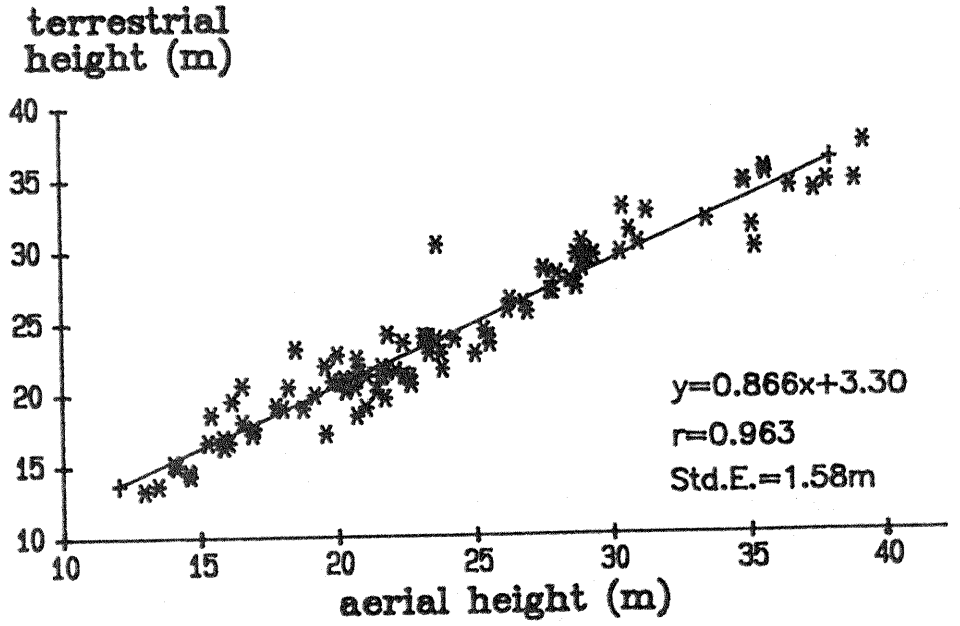

Figure 1. Relationship between aerial and ground height measurement

The relationship between the crown width measured in the stereo model and from the ground is also linear, but is not as strongly correlated as

the height. The r^2 is 0.49. The relationship for crown length is also linear and the r^2 is 0.42.

The observed low r^2 values for the aerial and the ground crown parameter relationships occur because the visible crown in the aerial photo model is much smaller than the crown measured from the ground. Only the lighted part of the crown can be seen in the photos. If trees are standing closely together, the visible part of the tree crown is smaller.

ESTIMATING GROWTH OF SINGLE TREE

The 5-year volume growth (period 1978-1982) was analyzed by multiple regression. Two models were compared, one used photogrammetric parameters and the other used terrestrial parameters. The parameters of the regression models were selected in a stepwise procedure. The final models for the estimation of volume growth using aerial and ground parameters were chosen by the distributions of the residuals. With the computed terms "height over age" and "crown surface area over age", the distributions of the residuals showed a better fit of the regression models to the data.

In the regression equation using the photogrammetric parameters, volume increment is expressed by the crown surface area (CSa), the height (Ha), and the age (Tab.3). The multiple regression coefficient r is 0.83, and the standard error is 0.046m^3, which is about 41% of the mean volume increment.

The regression equation using the terrestrial parameters contains the variables DBH, height (Ht), crown surface area (CSt), and age. The multiple regression coefficient r is 0.88, and the standard error is 0.039m^3, or 34% of the mean volume increment.

Table 3. Comparison of statistic values from regression models for estimating growth by aerial and terrestrial parameters

regression model	aerial	terrestrial
Parameters in equation	CSa/age Ha/age Ha^2/age	CSt^3/age Ht/age DBH^2 Ht
multiple r	0.83	0.88
Standard error	0.0456	0.0386
F-Value	81.2	101.7
max. residual	0.139	0.124

The comparison of the statistic values (Tab.3) indicates that the estimate using the ground parameters is better than the estimate using aerial parameters. The standard error of the estimate of the volume

increment is 34% resp. 41% of the mean volume increment and thus within the range known from other growth research.

VALIDATION

20 trees of a small research plot within the test area had been analyzed independently (Kramer et al., 1985). For these trees all the necessary aerial and terrestrial data were available.

The difference between the estimated volume increment of 20 trees using the regression models with the aerial and ground parameters is displayed in figure 2. The predictions of the ground model have higher difference from the actual value than those of the aerial model. The greatest difference is 0.038m³. The mean difference is -0.0014m³ for the aerial and -0.0024m³ for the ground model.

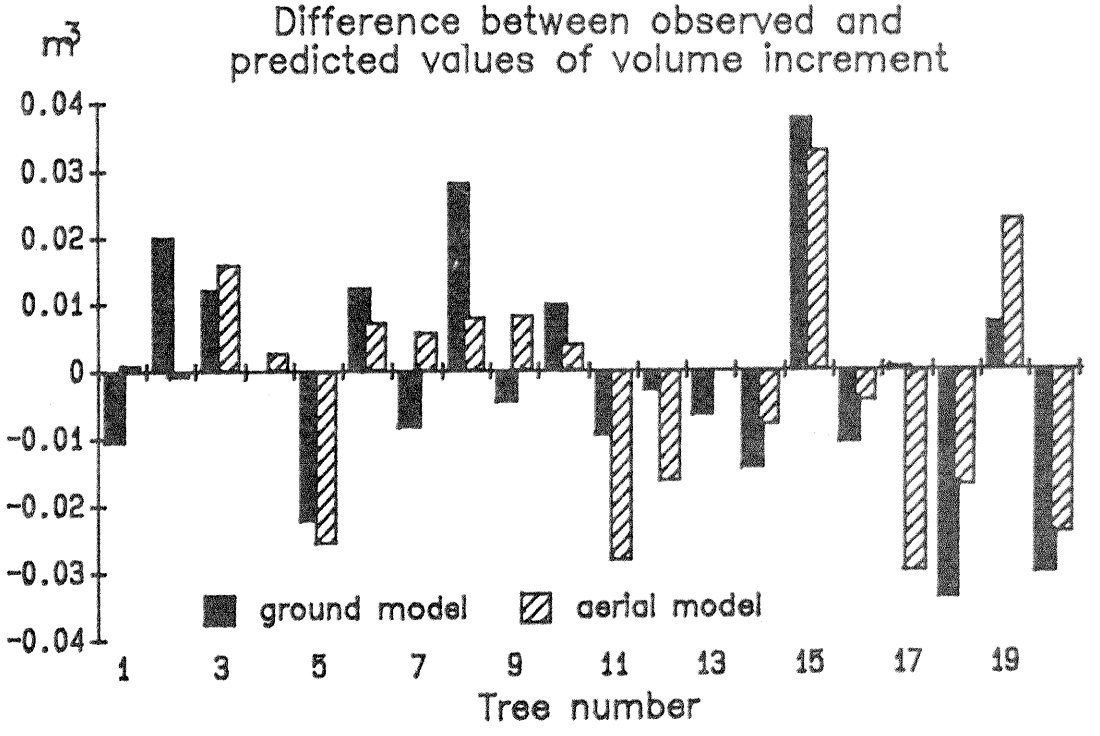

Figure 2. Comparison of the volume increment of 20 trees and the estimates of the regression models

The plot had a total volume increment of 22.2 m³/ha for the period 1978-1982. Using the aerial and the terrestrial regression equations the volume increment for the plot was 21.2 m³/ha (95%) and 21.6 m³/ha (97%) respectively. The plot volume increment estimates calculated by both models are very similar and only about 5% lower than the actual value.

DISCUSSION

The comparison of the data of 245 twice measured trees indicates that tree height, crown width, and crown length can be measured on the aerial photos with equal precision as through ground inventories. High differences could only be observed for very few trees . There is a linear relationship between the photogrammetric crown parameters and the terrestrial ones. The aerial crown measurements are smaller because only the lightened part of the tree crown is visible in the stereo model. This part of the crown is more important for the growth and can the characterized as the "light crown".

The study shows that the estimate of volume growth by ground parameters is little better than from the aerial photo parameters. The standard error from the ground parameters is about 18% less than that of the aerial parameters. One must consider, however, that height and crown length are not usually measured for every tree in ground inventories, so that the error in the growth estimate is approximately equal for both methods under operational conditions.

The standard error for estimating the growth of a single tree seems to be very high with about 41% and 34%, respectively. For the estimate of stand volume growth it will be much smaller, depending on the number of trees sampled. In the validation example on a small research plot, the estimates using the aerial and the ground parameter models are very similar and only 5% below the actual value.

The effort for the ground measurements is about 50 times greater than that of the aerial photo measurements. Because aerial photos also have important value for stand mapping and documentation (Spellmann, 1984), their use for the estimation of volume increment in forest planning should be given more attention.

At this phase of the study, only static parameters have been evaluated. In the future, an improvement in the estimation of volume growth through the use of dynamic variables, such as the change in height and crown dimensions is planned. The necessary data can be sampled by repeated aerial measurements of single trees.

CONCLUSIONS

The quality of aerial tree parameter measurements is comparable to that of ground inventories. The standard error for the estimation of volume increment of single trees by regression analysis is smaller using terrestrial parameters than using aerial ones. It is high, however, for both 34% and 41% respectively. For a research plot, used for validation, both regression models gave similar results and values only 5% below the actual value.

Because aerial photos have important value for stand mapping and documentation, their use in estimating stand volume increment should be

given more attention. In this example the effort required for the tree measurements in the aerial photos and on the ground was 1 to 50.

LITERATURE CITED

Akca, A. 1984. Zur Zuwachsschätzung mit Hilfe von Kronenmessung im Luftbild. Allg. Forst- u. Jagd-Ztg., 155.Jg., 6: 136-141.

Kramer, H., Athari, S., Akca, A. and P.H. Dong. 1985. Inventur und Wachstum in erkrankten Fichtenbeständen. Schriften aus der Forstl. Fak. Univ. Göttingen u. Nds. Forstl. Versuchsanst., Band 82, 114p.

Nagel, J. and S. Athari. 1982. Stammanalyse und ihre Durchführung. Allg. Forst- u. Jagd-Ztg., 153. Jg., 9/10. 179-182.

Spellmann, H. 1984. Zustandserfassung in Kiefernbeständen mit Hilfe des Luftbildes. Dissertation Göttingen. 219p.

A NEW COMPETITION INDEX BASED ON WEIGHTED AND CONSTRAINED AREA POTENTIALLY AVAILABLE

Warren L. Nance, James E. Grissom, and W. R. Smith[1]

ABSTRACT. A new competition index based on modifications to existing Area Potentially Available (APA) methods is proposed. The new method differs from previous APA methods in that it limits or constrains the size of the polygons that can be constructed. Empirical evidence is given for improved growth predictions using the new index.

INTRODUCTION

Due to the pervasive effect of competition on individual tree growth, forest growth modelers continually search for quantitative methods to account for growth effects related to competitive interactions between trees in forest stands. Several studies have compared various competition indices or measures that have been proposed in the literature (Daniels 1981, Daniels et al. 1986). Although the results of these comparisons are not conclusive, the indices based on the construction of Voronoi polygons (see Rogers 1964 for a concise mathematical description) generally compare favorably against other available methods. The methods proposed by Brown (1965), Jack (1967), Moore et al. (1973), and Pelz (1978) are of this type, which are also referred to as Area Potentially Available (APA) methods after Brown (1965).

In two related studies, Nance et al. (1983) and Land and Nance (1987) applied APA-type measures to assess genetic effects on individual tree growth in loblolly pine (Pinus taeda L.). In the course of their investigations, these workers developed and implemented (in a FORTRAN program) a new APA-type index that incorporates the idea (suggested in Smith 1987) of limiting the size of Voronoi polygons by constraining the radial influence of individual trees.

In this paper the new competition index is described and its efficacy as a predictor of individual-tree basal area growth is evaluated using data from two loblolly pine field experiments.

CURRENT APA METHODOLOGY

Mathematically, APA indices are based on Voronoi tessellations of points in a plane (Rogers 1964). The points are the cartesian coordinates of the centers of the tree boles at groundline on the forest floor, which is considered to be a plane. The tessellation refers to the

---

[1] Warren L. Nance is Principal Plant Geneticist and Project Leader, James E. Grissom is Statistician, Southern Forest Experiment Station, USDA-Forest Service, P. O. Box 2008, GMF, Gulfport, Mississippi 39503; W. R. Smith is Research Forester, Southern Forest Experiment Station, New Orleans, LA 70113, USA.

Presented at the IUFRO Forest Growth Modelling and Prediction Conference, Minneapolis, MN, August 24-28, 1987.

decomposition of the forest floor into mutually exclusive "tiles" (irregular, convex, nonoverlapping polygons). The polygons are uniquely constructed in such a way that each polygon circumscribes one and only one tree, and the portion of the forest floor within a tree's polygon is nearer in terms of some defined metric to that tree than to any other. If the metric is defined as simple Euclidian distance, then only the distance between trees (not their size) affects the tessellation, and the procedure is referred to as an "unweighted" Voronoi tessellation. If the metric is a function of both tree size and distance, then it is a "weighted" Voronoi tessellation.

Computationally, the construction of Voronoi polygons is quite complex (Green and Sibson 1977, Lee 1980). Basically, the computations consist of two tasks: (1) the location of a set of nearest neighbors for each tree, and (2) the construction of the edges or sides of each polygon. In establishing the location of each edge, lines connecting the subject tree with each of its nearest neighbors are established, and perpendicular lines are then formed to cut these connecting lines. The intersecting perpendiculars form the sides of the polygon. In the case of unweighted tessellations, the perpendicular lines are placed exactly half way between the subject tree and its competitor--thus bisecting the connecting line. For weighted tessellations, the perpendicular bisectors are displaced away from the larger tree and closer to the smaller tree by an amount proportional to their size difference.

The effect of weighting on the placement of the perpendiculars can be expressed in the general form:

$$L_p = WF \cdot L_c \qquad (1)$$

where: L_p = distance from the subject tree to the perpendicular line forming an edge between the subject tree and a competitor,
L_c = distance from the subject tree to a competitor, and
WF = a general weighting function defined on the open interval (0,1).

Biologically, it seems reasonable to assume that the area of a tree's polygon represents the space (and resources) available to the tree for future growth, and Brown (1965) introduced the term APA in this context and used unweighted Voronoi tessellations to compute APA. Later, Moore et al. (1973) suggested that weighted Voronoi tessellations be used to compute APA and suggested the following weighting function:

$$WF = D_s^2/(D_s^2 + D_c^2) \qquad (2)$$

where: D_s = d.b.h. of the subject tree, and
D_c = d.b.h. of a competitor

Figure 1a shows the unweighted tessellation associated with a small 25-tree plot originally established with 9 interior trees enclosed by a single row of exterior border trees. Five trees had died in the plot. Figure 1b shows the weighted tessellation using the weighting function in equation 2 for the same plot.

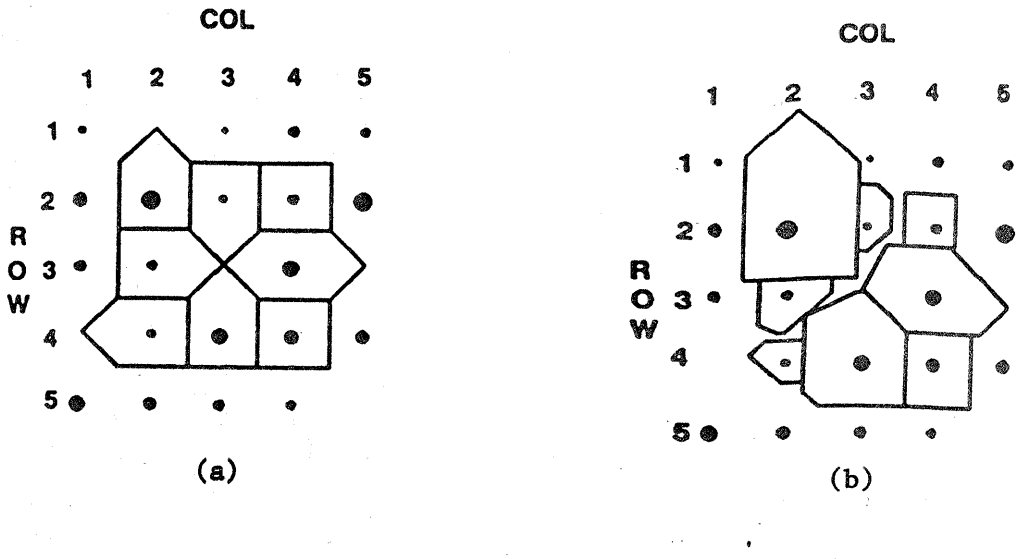

Figure 1. Unweighted (a) and weighted (b) tree polygons for a planted, 5- by 5-tree plot. Circles are proportional in size to tree boles.

Empirically, the area of polygons constructed in this way (especially the weighted polygons) commonly produce simple linear correlations with the future basal area growth of individual trees as high as 0.8, or even higher, under a variety of forest stand conditions (Moore et al. 1973, Nance et al. 1983, Land and Nance 1987, Daniels 1981, and Daniels et al. 1986).

Unfortunately, the correlations can also range as low as 0.3, or even lower, for other stands. Close inspection of the polygons generated in such stands often shows that a substantial proportion of the polygons are inordinately large. As a result, the area of these polygons is so large that the tree's growth cannot match the corresponding expected growth based on the area judged available by the index.

The problem is generally associated with irregular spacing patterns that are created either when the stand is established or through subsequent mortality, or both. For example, the death of only five trees in the plot shown in figure 1a (a 25-percent mortality rate) created a hole near the middle of the plot. The polygons of the larger trees around this hole (trees 2-2, 3-4, and 4-3, where the first number is the row position and the second is the column position) are quite large as a result of expansion into this area. The polygon for tree 2-2 also expanded into the area vacated by the death of tree 1-2, creating a very large, asymmetric polygon.

Attempts to correct this problem through changes in the weighting function are largely futile. If one places less emphasis on relative size (using diameter instead of basal area in the weighting function, for example), the inordinately large polygons causing concern are indeed somewhat constrained. However, the new weight also places less emphasis on size throughout the rest of the stand, and the net result is unpredictable.

A NEW CLASS OF APA INDICES

A general solution to the problem is proposed that involves the addition of a constraining function to equation 1 as follows:

$$L_p = \text{Min}(WF \cdot L_c, CF) \quad (3)$$

where: Min = minimum function,
CF = a general constraining function, and
L_p, WF, and L_c are defined as in equation 2.

The constraining function serves to limit the maximum expansion of a tree's polygon in any one direction and is only operative when the normal weighted distance $WF \cdot L_c$ exceeds the maximum allowable distance defined by the constraining function CF. For example, if CF is set to a large positive constant (say 10^3) that is never exceeded by $WF \cdot L_c$, then equation 3 reduces to equation 1 (i.e., the polygons are weighted but unconstrained), which is the class of weighted APA indices. If WF is also set to 1/2, then the unweighted APA index results (i.e., the polygons are unweighted and unconstrained). Hence, the class of APA indices specified by equation 3 contains, as special cases, all other existing APA indices.

Of course, interest here centers on the new class of constrained APA indices generated by defining CF to be some real-valued function that is not always greater than $WF \cdot L_c$. Although the constraining function can take any form, biologically motivated functions are recommended. For example, a constraining function that has been found particularly useful is based on the assumption that the distance L_p in equation 3 should be constrained such that L_p never exceeds some function of the expected crown radius of an open-grown tree of the same species and diameter as the subject tree. This can be achieved by setting

$$CF = (\overline{CR}/CRMAX)\ (B_0 + B_1 D_s) \quad (4)$$

where: $\overline{CR}$ = mean crown ratio of all trees in the stand,
CRMAX = maximum attainable mean crown ratio for stands of the same species,
D_s = d.b.h. of the subject tree (in inches), and
B_0, B_1 = species-dependent coefficients such that
$(B_0 + B_1 D_s)$ = expected crown radius of an open-grown tree of the same species with d.b.h equal to D_s.

The first part of this function $(\overline{CR}/CRMAX)$ is a modifier that expresses the cumulative effects of density and age in a developing stand. An approximate value of 0.85 for CRMAX for loblolly pine (based on informal field observations) appears to be a reasonable choice. The modifier is near unity for stands that are very young or have developed under very low densities and decreases toward zero for older stands that have developed under heavy density pressure. The second part of the function, $(B_0 + B_1 D_s)$, generates the expected crown radius of an open-grown tree of the same species with the same d.b.h. as the subject tree. Hence the two parts of the function interact to determine an appropriate constraining function for a particular stand.

For loblolly pine plantations where crown ratio measurements are available, the following specific form of this equation is recommended:

$$CF = (\overline{CR}/0.85)\ (2.0 + 0.80D_S) \qquad (5)$$

For unthinned (or perhaps lightly thinned) plantations where crown ratio measurements are not available, a predicted mean crown ratio value can be used, such as the one developed by Feduccia et al. (1979). This substitution results in the following constraining function:

$$CF = (\overline{PCR}/0.85)\ (2.0 + 0.80D_S) \qquad (6)$$

where $\overline{PCR}$ = predicted mean crown ratio
$= 248.63 - 35.872 \log(H_D) - 43.565 \log(A_P) - 33.424 \log(T_S)$

and H_D = mean height of dominant and codominant trees in the stand (in feet),
A_P = age of stand (in years), and
T_S = number of trees per acre surviving at age A_P.

Computationally, the introduction of a constraining equation into the general framework of weighted Voronoi tessellations is quite complex, and therefore a complex computer program is required to accomplish the tesselation. A FORTRAN 77 program was written (available on request) that calls user-defined routines for the weighting and constraining functions and is thus capable of constructing the tessellation for any member of the class defined by equation 3. The program not only guarantees that the distance L_p never exceeds CF, but also that the distance to any corner of the polygon is constrained as well. This is accomplished by the insertion of short line segments to approximate an arc of radius CF where necessary to constrain the polygon to that size in any direction. This approach also allows the construction of polygons for border trees, which is not possible for unconstrained APA indices.

Figure 2 shows the formation of weighted and constrained polygons for the sample plot of figure 1, with the weighting and constraining functions specified in equations 2 and 6, respectively. Note that the polygons for trees 2-2, 3-4, and 4-3 are now much smaller than in figure 1b due to the action of the constraining equation, whereas the polygons for the remaining interior trees are essentially unchanged. The gap created by the prior death of tree 3-3 is now much more evident than in figure 1. In addition, polygons have been constructed for the border trees, and, of course, the size and shape of these polygons is strongly affected by the constraining equation.

AN EMPIRICAL EVALUATION OF THE NEW INDEX

PROCEDURES.--Data from two loblolly pine field studies were used to empirically evaluate the new index. The first study, which will be referred to as the "Nelders" study, has been previously reported on by Nance et al. (1983) and by Land and Nance (1987). The second study, referred to as the "Provenance" study, has been previously reported on

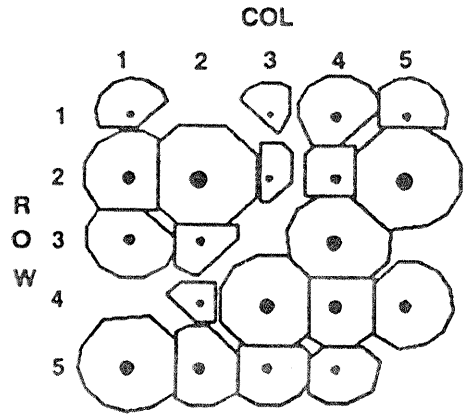

Figure 2. Weighted and constrained tree polygons for planted, isolated 5- by 5-tree plot. Circles are proportional in size to tree boles.

by Wells and Wakeley (1966). The data from these studies is briefly described below, and the reader is referred to the above papers for more details.

The Nelders study consists of 10 isolated "Nelders Wheel" (Namkoong 1965) plantings established in 1975 on a site in northeast Mississippi. Each planting was in the shape of a wheel, with 42 spokes. Each spoke was planted with 7 trees at variable distances along each spoke, resulting in 294 planted trees per wheel and a total of 2,940 planted trees in the study. The variable spacings within spokes provide local initial densities per tree ranging from 436 to 1,210 trees per acre. Although the study was not thinned, subsequent mortality created even wider variation in local density. The inner and outer positions are considered border trees. Annual measurements of d.b.h., total height, and height to live crown were taken on each tree from ages 5 through 10.

The Provenance study consisted of a single plantation established in 1951 on a site near Worcester, Maryland. There were 4,356 trees planted at 6-by 6-foot spacings (1,210 trees per acre). Within the planting, there were thirty-six 121-tree plots (11 by 11 trees), but only the interior 49 trees (7-by 7-tree inner portion) were measured. Hence there were originally 1,764 measurement trees in the experiment. Measurements of d.b.h. and total height were taken at ages 10, 15, 20, 25, and 30. The plantation was lightly thinned at age 16.

Two separate data bases were formed by combining the mapped location of each tree in each experiment with the tree's sequential measurements. These mapped data bases were then repeatedly accessed by the FORTRAN 77 program to accomplish the tessellation for a given age with specified weighting and constraining functions. The two types of constraining functions used were: (1) equation 5 for the Nelders and 6 for Provenance data and (2) $CF = 10^3$, which nullifies the constraining option. For each constraining function, 20 weighting functions were specified:

$$WF_i(D_s,D_c) = D_s^i/(D_s^i + D_c^i) \quad , \; i = 0,0.2,0.4,\ldots,4.0 \qquad (7)$$

For each tree in each tessellation, the program outputs the coordinates of the polygon containing the tree as well as the polygon's area. The polygons were then plotted as a visual verification of the tessellation. The area of each polygon (for nonborder trees) was then used as an independent variable--either alone or in combination with other measured or derived variables--to predict the future basal area growth over time for these individual trees.

RESULTS AND DISCUSSION.--Constraining produces marked improvements in the performance of the index as a basal area growth predictor, especially combined with weighting. For example, table 1 contains the squared correlation coefficients between APA and basal area growth for both types of constraining functions combined with two weighting schemes, WF_0 and WF_2. Overall, the constraining function clearly improves correlations with future growth for both the weighted and unweighted case in both data sets.

TABLE 1. Squared correlation coefficients between APA and basal area growth, with growth based on a 2-year increment from the base age for the Nelders data and a 5-year increment for the Provenance data.

Data set	Weighting	N	Unconstrained			Constrained		
			Age 6	Age 7	Age 8	Age 6	Age 7	Age 8
Nelders	Unweighted	2344	0.16	0.23	0.26	0.58	0.54	0.46
	Weighted	2344	.35	.39	.37	.61	.60	.59
			Age 10	Age 15	Age 20	Age 10	Age 15	Age 20
Provenance	Unweighted	1411	.12	.18	.29	.31	.40	.46
	Weighted	1411	.52	.42	.40	.61	.58	.46

Another desirable feature of weighted and constrained APA is that the procedure appears to be much more robust over a wide range of diameter weights than unconstrained APA, as long as weights invoking i greater than 1 are used (figure 3). The same trend shown for the ages used in figure 3 holds for all other ages. Given this robustness, an i value of 2 appears to be a good choice for weighting.

A third desirable feature exhibited by weighted and constrained APA is that it not only is a strong predictor of basal area growth by itself, but it appears to outperform other individual tree traits used singly or in combination (table 2). Results shown in table 2 hold for other ages in both data sets as well.

These results are encouraging enough to warrant further evaluation with a wider array of mapped stand data for different stand ages, species composition, and genetic structure. In the meantime, plans are underway to use this new class of weighted and constrained APA indices as the nucleus of an individual tree growth and yield prediction system for loblolly pine plantations.

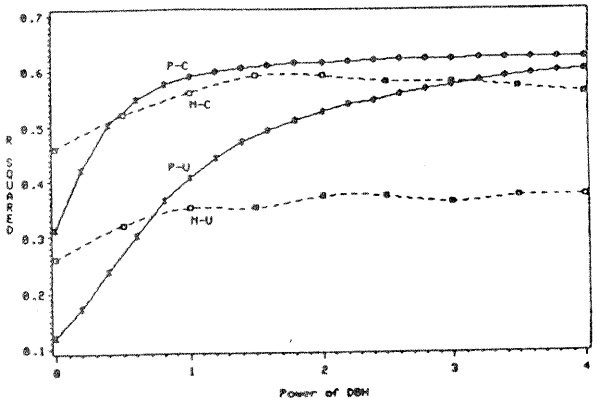

Figure 3. Squared correlation coefficients between APA and basal area growth for two data sets as a function of weighting (power of d.b.h.) and constraining. P - Provenance data at age 10, N - Nelders data at age 8, C - constrained APA, and U - unconstrained APA.

TABLE 2. Squared correlation coefficients for linear models to predict 2-year basal area growth for Nelders data set at 7 years of age.

Individual Tree Measures Included in the Model					Squared Corr. Coeff.
Basal Area	Total Height	Crown Ratio	APA	N	R^2
yes	yes	no	no	2344	.34
yes	yes	yes	no	2344	.45
yes	yes	yes	yes	2344	.62
no	no	no	yes	2344	.60

LITERATURE CITED

Brown, G. S. 1965. Point density in stems per acre. New Zealand Forest Research Notes No. 38.

Daniels, R. F. 1981. An integrated system of stand models for loblolly pine. Ph.D. dissertation, Virginia Polytechnic Institute and State University, Blacksburg, VA.

Daniels, R. F, H. E. Burkhart, and T. R. Clason. 1986. A comparison of competition measures for predicting growth of loblolly pine trees. Canadian Journal of Forest Research 16: 1230-1237.

Feduccia, D. P., T. R. Dell, W. F. Mann, Jr., T. E. Campbell, and B. H. Polmer. 1979. Yields of unthinned loblolly pine plantations on cutover sites in the West Gulf region, U.S. Dep. Agric. For. Serv. Res. Pap. SO-148, 88p. South. For. Exp. Stn., New Orleans, La.

Green, P. J. and R. Sibson. 1977. Computing dirichlet tessellations in the plane. The Computer Journal. p. 168-173.

Jack, W. H. 1967. Single tree sampling in even-aged plantations for survey and experimentation. In Proceedings of the 14th IUFRO Congress, Munich, Germany. p. 379-403.

Land, S. B. Jr., and W. L. Nance. 1987. APA: a useful tool for the analysis of progeny tests. Proc. Nineteenth Southern Forest Tree Improvement Conference. University of Texas. [In press].

Lee, D. T. 1980. Two dimensional voronoi diagram in the Lp-metric. Journal ACM. p. 604-618.

Moore, J. A., C. A. Budelsky, and R. C. Schlesinger. 1973. A new index representing individual tree competitive status. Canadian Journal of Forest Research 3: 495-500.

Namkoong, G. 1965. Application of Nelder's designs in tree improvement research. Proc. Eighth Southern Conference on Forest Tree Improvement, Savannah, GA. Sponsored Publ. No. 24 of the Comm. on So. Forest Tree Impr. & Georgia Forest Research Council. p. 24-37.

Nance, W. L., S. B. Land, Jr., and R. F. Daniels. 1983. Concepts for analysis of intergenotypic competition in forest trees. In: Proceedings of the Seventeenth Forest Tree Improvement Conference Forest Tree Improvement Conference; 1983 June 6-9; Athens, GA; University of Georgia. p. 131-145.

Pelz, D. R. 1978. Estimating individual tree growth with tree polygons. In Growth models for long term forecasting of timber yields. Edited by J. Fries, H.E. Burkhart, and T.A. Max. Va. Polytech. Inst. State Univ., Sch. For. Wildl. Resour., FWS-1-78. p. 172-178.

Rogers, C. A. 1964. Packing and covering. Cambridge, England: Cambridge University Press.

Smith, W. R. 1987. Area potentially available: a research tool. Proc. Nineteenth Southern Forest Tree Improvement Conference. University of Texas. [In press].

Wells, O. O. and P. C. Wakeley. 1966. Geographic variation in survival, growth, and fusiform-rust infection of planted loblolly pine. Forest Science Monograph 11, 40 p.

A NONPARAMETRIC SURVIVAL MODEL FOR BALSAM FIR AND RED SPRUCE DURING A SPRUCE BUDWORM EPIDEMIC IN MAINE

Gregory A. Reams[1]

ABSTRACT. Individual-tree, spruce budworm caused and blowdown caused hazard functions for balsam fir (Abies balsamea (L.) Mill.) and red spruce (Picea rubens Sarg.) were estimated using the Cox proportional hazards (PH) model. This distribution-free model can generally be described as the incorporation of regression-like arguments into life-table analysis. The Cox PH model is given as: $\tilde{o}(t;Z)=\tilde{o}_0(t)\exp(Z\beta)$, where $\tilde{o}(t;Z)$=probability of dying at time t, given alive before t, $\tilde{o}_0(t)$=baseline hazard at time t, Z=covariate matrix, and ß=vector of regression coefficients. $\tilde{o}_0(t)$ explicitly estimates the baseline force of mortality during the epidemic. The model assumes nothing about the shape of the dependent variable's distribution. Of the eight models fit only one was considered monotonic, this indicates that parametric models that are constrained as such are inappropriate. The use of the Cox PH model resulted in greater refinement of mortality trends than the more traditional stand-level analysis. The models fit provide annual estimates of individual tree mortality by cause of death throughout the epidemic.

INTRODUCTION

The prediction of individual tree and stand mortality continues to be an elusive target. Not only do we have to contend with regular mortality (e.g. natural suppression) but irregular mortality (fire, insects, disease, wind, etc.) as well. This paper presents a modelling approach that specifically addresses two types of irregular mortality (spruce budworm-caused and blowdown-caused) for balsam fir (Abies balsamea (L.) Mill) and red spruce (Picea rubens Sarg.) during the latest budworm outbreak in Maine.

The spruce budworm (Choristoneura fumiferana (Clem.)) is a forest insect that periodically causes widespread defoliation of host trees over large areas of eastern North America. Increased population levels of spruce budworm are generally associated with large areas of mature balsam fir and spruce (Picea spp.).

---

[1]Research Associate, Department of Forest Management, Oregon State University, U.S. Environmental Protection Agency, 200 Southwest 35th Street, Corvallis, OR 97333

Although the research described in this article has been funded wholly or in part by the United States Environmental Protection Agency agreement CR813670 to Oregon State University, it has not been subjected to the Agency's review and therefore does not necessarily reflect the views of the Agency, and no official endorsement should be inferred.

Presented at the IUFRO Forest Growth Modelling and Prediction Conference, Minneapolis, MN, August 24-28, 1987.

Previous budworm studies have correlated budworm-caused mortality with a variety of stand density measures. The modelling efforts have generally been at the stand level and have usually found balsam fir and spruce mortality to be positively correlated to host species ba/a and negatively correlated to non-host species ba/a (Batzer 1969; Batzer and Hastings 1981; MacLean 1980). Models of this nature mask any within plot variation that may also account for variation in survival rates. Past budworm mortality models project stand losses over an epidemic, but not during the epidemic. The model to be presented provides estimates of individual tree survival during the epidemic, not just at the culmination.

METHODS

Data used for this study were derived from the Maine Spruce Budworm Growth Impact Study[2]. Plots were remeasured annually from 1975 to 1985 to document the effect of the spruce budworm on the growth and mortality of forests in Maine. Measurements were on 1/20 acre plots for all trees greater than 4.5 inches at dbh. The following records were maintained for each tree: dbh (to the nearest 0.1 inch), crown position (suppressed, intermediate, codominant, dominant), tree status (cull, merchantable, dead), cause of death (budworm, blowdown, harvest, logging damage, other, unknown), total height (nearest 1 ft.), crown length (nearest 1 foot), defoliation of current-year foliage (using classes of (1) none, (2) trace (1-5%), (3) light (6-20%), (4) moderate (21-50%), (5) heavy (>50%)), defoliation of old foliage where the classification is the same as for current-year foliage. From 1975-81 the height, crown length and defoliation measurements where from a 1/50 acre subplot. From 1982-85 all trees on the 1/20 acre plot were measured for the attributes previously measured only on the subplot.

The data were subsequently classified by climatic division within Maine (Lautzenheiser, 1972). The decision to differentiate by climatic division resulted from an anticipated difference in mortality functions between climatic divisions. This resulted in 73 plots (357 balsam fir and 230 red spruce trees) in the Southern Interior Climatic Division (SICD) and 209 plots (1502 balsam fir and 1164 red spruce trees) in the Northern Climatic Division (NCD) being available for model fitting.

MODEL FORM

In survival analysis the rate of change of a survival function is commonly called a hazard function, and is defined as the probability of dying at time t, given alive before t. In mathematical terms this is expressed as: $\tilde{o}(t)=Pr\{\text{death between } t \text{ and } t+1 \mid \text{survival until } t\}$. $\tilde{o}(t)$ is specifically the instantaneous rate of death, thus integration of a function of $\tilde{o}(t)$ over t results in the cumulative survival function. The link between the hazard rate and the cumulative survival function as given by Miller (1981) is: Let $T \geq 0$ have density $f(t)$ and distribution function $F(t)$. The survival function $S(t)$ is,

$S(t) = 1-F(t) = Pr\{T>t\}$,

---

[2]Details of MSBGIS objectives and design have been documented by Brann, Reams and Solomon (1983).

and the hazard rate or hazard function $\tilde{o}(t)$ is,
$\tilde{o}(t) = f(t)/1-F(t)$.
The hazard rate has the interpretation,
$\tilde{o}(t)dt = Pr\{t < T < t+dt | T > t\} =$
Pr(expiring in the interval (t, t+dt) | surviving past t).
Integrating $\tilde{o}(t)$,
$\tilde{o}(u)du = (f(u)/1-F(u))\ du = -\log[1-F(u)]|_0^t, = -\log\ [1-F(t)] = -\log S(t)$,
which leads to the expression,
$S(t) = \exp -\int_0^t \tilde{o}(u)du$.

Various parametric and nonparametric models can be used to model the hazard function. If the assumption that the effect of the covariates is to act multiplicatively on the hazard function then this relationship suggests a general model called the proportional hazards model (Cox, 1972).

Parametric regression models such as the exponential, Weibull and logistic can be used to model the proportional hazards function, but restrictions on the form of their hazards make them undesirable for modelling spruce budworm and blowdown mortality during an epidemic. For example, the two parameter Weibull hazard function is given as: $\tilde{o}(t)=\tilde{o}p(\tilde{o}t)^{p-1}$. A specific assumption of the Weibull proportional hazards model (not to be confused with the Weibull p.d.f.) and also the exponential model because it is a special case of the Weibull is that the hazard function is monotone decreasing for $p<1$, increasing for $p>1$, and reduces to the constant exponential hazard if $p=1$. It is unlikely that during a spruce budworm epidemic that any of these assumptions about p apply. When the primary interest is in the effect of regression variables, a variety of approaches may be considered to achieve greater robustness (Kalbfleisch and Prentice, 1980).

An alternative approach suggested by Cox (1972) is to use a more general model that is nonparametric. Cox's PH [1] model can generally be described as the incorporation of regression-like arguments into life-table analysis.

$$\tilde{o}(t;Z)=\tilde{o}_0(t)\exp(Z\beta) \qquad [1]$$

where $\tilde{o}(t;Z)$ is the probability of dying at time t, given alive before t, $\tilde{o}_0(t)$ is the baseline hazard at time t, Z is the covariate matrix, and β is the vector of regression parameters. The Cox PH model allows $\tilde{o}(t)$ to be arbitrary, that is to increase or decrease at each time t, as opposed to being constrained for the parametric models. The model assumes nothing about the shape of the dependent variable's distribution; it only assumes that the curves for different individuals are parallel. The parametric models traditionally used assume not only parallelism, but also a specific shape for the distribution function. The Cox PH model is classed as a distribution-free model and the estimates of β depend only on the rank ordering of the dependent variable. As previously alluded to mathematical integration of a function of $\tilde{o}(t)$ over t results in the cumulative survival function,

$$S(t;Z)=S_0(t)^{\exp(ZB)} \qquad [2]$$

where $S(t;Z)$ is the probability of surviving past time t, $S_0(t)$ is the baseline survival estimate at time t, and Z and β are as defined for [1].

RESULTS

The data were fit to the Cox PH model using the PHGLM procedure of SAS. A significance level of 0.05 was used for variable selection. From a preliminary analysis it was evident that differences by death cause (budworm-caused and blowdown-caused), species (balsam fir and red spruce) and climatic division did exist, and that cause-specific hazard functions by species and climatic division would be necessary. This resulted in fitting eight separate hazard functions [1] and survival functions [2]. Table 1 contains the baseline hazard $\tilde{o}_0(t)$ and baseline survival estimate $S_0(t)$ for each time t (t=1,...,9) for each of the eight cause-specific mortality models, and Table 2 contains the parameter estimates of $Z\beta$ for the eight models. Negative regression coefficients correspond to increased survival rates and positive coefficients to decreased survival.

The modelling results of this study indicate differences in survival rates between balsam fir and red spruce trees during a spruce budworm epidemic. These differences by species and death cause are:

(1) Red spruce is much less vulnerable to spruce budworm-caused mortality than is balsam fir.

(2) Red spruce is less likely to blow down than balsam fir, although this difference is much less than for budworm mortality.

Regional differences in mortality rates for each species were also found:

(3) Balsam fir trees in the SICD are more vulnerable to budworm mortality than in the NCD.

(4) The vulnerability of red spruce to budworm mortality is approximately equal in the two climatic divisions.

(5) Both balsam fir and red spruce trees have a greater chance of blowing down in the NCD than in the SICD.

The annual baseline hazards estimated for each of the eight models indicate:

(6) The red spruce blowdown hazard function for the SICD was the only model that exibited a monotone baseline hazard. This indicates that parametric models that constrain the hazard to monotone are inappropriate.

(7) In both the NCD and the SICD the probability of spruce budworm-caused death of balsam fir increased after year 2 and peaked in year 7.

(8) The baseline hazards for the two red spruce-spruce budworm mortality models indicate a delayed response to increased mortality. In the SICD the hazard does not increase appreciably until year 9. The hazard in the NCD increased substantially in year 5 and peaked in years 7 through 9.

Table 1. Baseline hazards ($\tilde{o}_0(t)$) and baseline survival estimates ($S_0(t)$) for each time t (t=1,...,9) for the eight cause-specific mortality models.

	South		North	
t	$S_0(t)$	$\tilde{o}_0(t)$	$S_0(t)$	$\tilde{o}_0(t)$
		Spruce budworm model		
		--Balsam fir--		
1	0.999988	0.00001218	0.921079	0.08290
2	0.999950	0.00003751	0.889377	0.03400
3	0.999751	0.00019620	0.749205	0.17030
4	0.999172	0.00055147	0.489364	0.41847
5	0.998525	0.00061263	0.312791	0.43937
6	0.997598	0.00085847	0.176041	0.56133
7	0.996301	0.00116562	0.059935	1.03072
8	0.995204	0.00100353	0.030252	0.66468
9	0.994046	0.00105495	0.011754	0.90926
		--Red spruce--		
1	1.0	0.0	0.986695	0.013391
2	1.0	0.0	0.960510	0.026885
3	0.999999996	0.0000000038	0.960510	0.026885
4	0.999999992	0.0000000042	0.896583	0.068794
5	0.999999992	0.0000000042	0.859741	0.041930
6	0.999999992	0.0000000042	0.767696	0.113025
7	0.999999983	0.0000000088	0.588605	0.264474
8	0.999999978	0.0000000049	0.450353	0.266539
9	0.999999928	0.0000000491	0.351426	0.247016
		Blowdown model		
		--Balsam fir--		
1	0.838968	0.174915	0.999242	0.000756
2	0.647023	0.258330	0.997682	0.001553
3	0.491466	0.273353	0.997175	0.000507
4	0.430277	0.132581	0.994740	0.002420
5	0.430277	0.132581	0.992435	0.002298
6	0.405197	0.059978	0.989302	0.003122
7	0.405197	0.059978	0.987737	0.001573
8	0.405197	0.059978	0.987517	0.000222
9	0.405197	0.059978	0.983487	0.004022
		--Red spruce--		
1	0.999118	0.000881	0.974210	0.026093
2	0.998636	0.000482	0.952927	0.022063
3	0.998636	0.000482	0.935884	0.018030
4	0.998149	0.000487	0.893752	0.045954
5	0.998149	0.000487	0.872957	0.023513
6	0.998149	0.000487	0.844380	0.033227
7	0.998149	0.000487	0.828245	0.019274
8	0.998149	0.000487	0.820171	0.009791
9	0.998149	0.000487	0.753015	0.085051

Table 2. Parameter estimates of Zß for the eight cause-specific mortality models.

Balsam fir-spruce budworm model (South)

$$Z\beta = -0.43211(S) + 0.07369(SBA) - 0.08611(HBA) + 1.70346(OD) + 3.47622(ND) + 0.00025(FBA)(HBA) - 1.18306(OD)(ND) - 0.01902(OD)(SBA) + 0.01944(OD)(HBA)$$

Balsam fir-spruce budworm model (North)

$$Z\beta = -0.68882(D)(ND) - 0.41999(I)(ND) - 0.15263(S)(OD) + 0.01693(S)(SBA) + 0.00974(I)(SBA) - 0.88294(OD) + 0.56555(OD)(ND) + 0.01106(OD)(FBA) + 0.02128(OD)(HBA) - 0.02675(FBA) - 0.09027(HBA) + 0.00022(FBA)(HBA) - 0.01163(\%FBA) - 0.01568(ND)(FBA) - 0.01123(ND)(SBA) - 0.01911(ND)(HBA) + 0.00018(ND)(FBA)(SBA)$$

Red spruce-spruce budworm model (South)

$$Z\beta = +0.70833(S)(OD) + 0.00684(OD)(SBA) + 3.52952(OD)$$

Red spruce-spruce budworm model (North)

$$Z\beta = -1.49138(D) + 0.24098(S)(OD) + 0.01911(FBA) - 1.36954(OD) + 3.49515(OD)(ND) - 10.34842(ND) - 0.03903(ND)(FBA) + 0.00032(ND)(FBA)(SBA)$$

Balsam fir-blowdown model (South)

$$Z\beta = -0.08379(FBA) + 0.00082(FBA)(SBA) - 1.18573(OD) + 0.10014(\%FBA)$$

Balsam fir-blowdown model (North)

$$Z\beta = +0.72949(D) + 0.84921(OD) - 0.00891(\%FBA) + 0.00007(FBA)(SBA) + 0.00024(FBA)(HBA) - 0.36393(OD)(ND) - 0.00689(OD)(HBA) + 0.01954(ND)(HBA)$$

Red spruce-blowdown model (South)

$$Z\beta = +2.58365(S) + 0.00966(OD)(HBA)$$

Red spruce-blowdown model (North)

$$Z\beta = -0.30709(I)(OD) + 0.07879(FBA) - 0.08676(SBA) - 0.11241(HBA) - 0.02657(OD)(FBA) + 0.02552(OD)(SBA) + 0.02952(OD)(HBA) - 0.04910(ND)(SBA) + 0.00066(ND)(FBA)(SBA)$$

where, D=1 if dominant tree, 0 otherwise, I=1 if intermediate tree, 0 otherwise, S=1 if suppressed tree, 0 otherwise, FBA is the initial balsam fir ba/a, SBA is the initial spruce ba/a, HBA is the initial hardwood ba/a, ND=1 if the tree is on a plot that has at least one fir or spruce tree with >50% defoliation of current-year foliage for more than 5 years, 0 otherwise, OD is the nine year average (1976-84) of the average annual cumulative plot defoliation ratings. The average annual cumulative plot defoliation is the average of the annual cumulative defoliation ratings over each spruce and fir tree rated on the plot.

---

(9) The baseline hazard for both the red spruce and balsam fir blowdown models in the SICD peaked early in the epidemic. For balsam fir no

blowdown occurs after year 6 and for red spruce no blowdown occurs after year 2.

(10) The baseline hazards for both the red spruce and balsam fir blowdown models in the NCD indicate cyclic trends that coincide with one another. It is thought this may be associated with the windstorms.

The influence of the independent variables on mortality rates for each of the eight models fit can be generalized as follows:

(11) Budworm-caused death of balsam fir in the SICD is generally greatest in stands with high levels of fir and spruce ba/a and low levels of hardwood ba/a. Mortality increases with increasing cumulative plot defoliation. Suppressed trees have the greatest chance of survival.

(12) Budworm-caused death of balsam fir in the NCD is greatest in stands with low levels of hardwood ba/a and is least in stands with high levels of hardwood ba/a. High levels of fir and hardwood ba/a are also associated with increased tree mortality. High levels of spruce ba/a increase mortality rates for suppressed and intermediate crown classes much more than for domianant and codominant trees. Mortality generally increases with increasing cumulative plot defoliation.

(13) Budworm-caused mortality of red spruce in the SICD increases with increasing cumulative plot defoliation and spruce ba/a. Suppressed trees have the greatest chance of dying.

(14) Budworm-caused mortality of red spruce in the NCD is greatest at high levels of spruce and fir ba/a.

(15) Blowdown mortality of balsam fir in the SICD is the only model where all crown classes have equal probabilities of mortality. The probability of blowdown increases as spruce ba/a and the percentage of fir ba/a increase, and decreases with increasing cumulative plot defoliation.

(16) Blowdown mortality of balsam fir in the NCD increases with increasing cumulative plot defoliation. Trees on plots with ND=0 have a greater chance of blowing down than when ND=1. When ND=0, blow down increases with increasing levels of fir and spruce ba/a. When ND=1, the greatest chances of blowdown are associated with high levels of fir, spruce and hardwood ba/a or high levels of just fir and hardwood ba/a. The lowest rates of blowdown are associated with high levels of fir and spruce and low levels of hardwood ba/a. Dominant trees are most likely to blowdown.

(17) Blowdown deaths of red spruce in the SICD increase as cumulative plot defoliation and hardwood ba/a increase. Suppressed trees are most likely to blowdown.

(18) Blowdown deaths of red spruce in the NCD generally increase as cumulative plot defoliation increases. Trees on plots with ND=0 have a greater chance of blowing down than for trees on plots with ND=1. Intermediate trees are least likely to blow down.

CONCLUSION

Only one of the eight models fit exibited a monotone baseline hazard. This indicates that parametric models that constrain the baseline hazard as monotone are inappropriate. The Cox PH model allowed greater refinement in assessing mortality trends than the traditional stand-level analysis. The annual baseline hazards provide explicit estimates of the rate of change of budworm and blowdown mortality throughout the epidemic.

LITERATURE CITED

Batzer, H.O. 1969. Forest character and vulnerability of balsam fir to spruce budworm in Minnesota. For. Sci. 15:17-25.

Batzer, H.O., and A.R. Hastings. 1981. Rating spruce-fir stands for spruce budworm vulnerability in Minnesota. pp. 105-108 In R.L. Hedden, S.J. Barras, and J.E. Coster (Tech. Coords.) Hazard Ratings in Forest Insect Pest Management: Symp. Proc. USDA, For. Serv., Gen. Tech. Rep. WO-27. 169p.

Brann, T.B., G.A. Reams, and D.S. Solomon. 1983. Spruce budworm growth impact study 1981 report. Coop. For. Res. Unit, Univ. of Maine, Research Note 11. 73p.

Cox, D.R. 1972. Regression models and life tables (with discussion). J. Royal Stat. Soc., Series B, 34:187-220.

Kalbfleisch, J.D., and R.L. Prentice. 1980. The statistical analysis of failure time data. Wiley, New York.

Lautzenheiser, R.E. 1972. The climate of Maine. In Climate of the United States, Vol. 1, U.S. Dept. of Commerce, pp. 136-156.

MacLean, D.A. 1980. Vulnerability of fir-spruce stands during uncontrolled spruce budworm outbreaks: a review and discussion. For. Chron. 56:213-221.

Miller, R.G. 1981. Survival Analysis. Wiley, New York.

FUNCTIONS FOR FORECASTING OF TIMBER YIELDS

Ulf Söderberg

ABSTRACT. This paper describes a method of constructing functions for long-term forecasting of timber yields. The functions are based on sample trees from the National Forest Inventory in Sweden. The species included are Scots pine, Norway spruce, birch, beech, oak and other broadleaves. A growth model is used as a basis for constructing the functions.

Individual tree growth is estimated from five-year "normal" basal area increment over bark. Volume and volume increment are estimated by means of form height functions. Special attention has been paid to effects of earlier treatments on growth in the data set and on effect of thinnings on form height, when the form height functions are applied. The functions are based on undamaged trees only, while the damaged trees are used for estimating the effects on growth of different types of damage.

A study on tree mortality, based on unthinned permanent plots has been employed.

A growth simulator was constructed. Comparison was made with yield of permanent plots and yield tables for spruce, birch and beech. The results indicate that the growth simulator estimate growth and yield satisfactorily. Standard deviation between observed and estimated growth is about 10 per cent.

INTRODUCTION

The forecasting of growth and yield has been a substantial part of forest research since the beginning of the 19th century. The methods used have developed with the use of statistical methods and computers. Regression analysis was first used by Petterson (1932) and Näslund (1935) to develop increment functions.

In spite of the fact that there has been much research into forest growth and yield, our knowledge of the capacity for growth and yield of many types of forest and treatment is still limited.

Various methods are used for forecasting timber yields. Two main methods are used: modelling of tree growth and modelling of stand or plot growth. Munro (1974) categorized growth simulators according to the unit of growth used for prediction and according to the spatial arrangement of the individual trees. Tree growth models are divided into distance-dependent and distance-independent models.

Researcher, Department of Biometry and Forest Management, Swedish University of Agricultural Sciences, S-901 83 Umeå, SWEDEN.

Presented at the IUFRO Forest Growth Modelling and Prediction Conference, Minneapolis, MN, August 24-28, 1987.

The method used here can be categorized as a distance-independent model. It is based on a method developed by Jonsson (1974, 1980).

The species included are Scots pine, Norway spruce, birch, beech, oak and other broadleaves, and the functions cover the whole of Sweden. These functions are constructed with the aim to be used as a component in two different forest management planning systems in Sweden.

MATERIAL AND METHODS

This study is based on sample trees collected by the Swedish National Forest Inventory (NFI) during the years 1973-1977. The NFI is an annual inventory covering the whole of Sweden, the design of which is systematic cluster sampling, where the cluster is a square with a side length of 1 000-1 600. Along the sides of the square 3-5 plots with a radius of 10 metres were laid out systematically.

The data used here are confined to forest land. Sample trees are selected, with a higher probability for large trees, and no sample trees are taken of diameter less than 5 cm. The sample trees are measured to determine volume and an increment core is taken, which is measured for age and increment at the department of Forest Survey. Damage and its causes are noted for the sample trees.

The material is representative of the population of Swedish forests which is an advantage for this study. A shortcoming of the material is that the plots are temporary, also that knowledge of historic treatments is insufficient. The composition of the data is presented in Table 1.

Table 1. The distribution of the number of sample trees by species and by damaged and undamaged trees

Species	Undamaged	Damaged	Total
Scots pine	10 615	1 014	11 629
Norway spruce	14 721	1 464	16 185
Birch	3 460	394	3 854
Other broadleaves	1 148	190	1 338
Beech	219	6	225
Oak	292	11	303
Total	30 455	3 079	33 534

The data set was first adapted for the final analysis. Some of this work:

- estimation of site index
- determination whether the plots are fertilized or not
- correction for weather conditions (annual ring indices)
- generalization from sample trees

was done within the Hugin-project and briefly presented in Hägglund (1981).

A set of bark functions was developed and used in connection with the reconstruction of trees and plots. Since the growth period of functions is set to five years, growth is reconstructed up to five years before the date of plot measurement. The growth of sample trees is reconstructed by means of the measurements of the increment core, and only calipered trees are reconstructed by generalization from sample trees, whereby the state of the plot can easily be calculated.

A method to test whether the data set contains data resulting from record or measurement error has been developed. Test quantities are established from standard deviations and from the partial correlation coefficients of simple functions which have been derived. At the used limits of test quantities, a greater proportion than could be expected by chance, was revealed by the test. This indicates that record errors exist. The trees outside the limits were eliminated from the data set.

A growth model developed by Jonsson (1969, 1980) is used as a basis for constructing the functions. In the increment function, five-year "normal" basal area growth over bark is used as dependent variable. The increment is expressed as a function of the following factors: basal area and age of the tree, density of the plot (basal area m^2/ha) combined with earlier treatments of the plot, the social rank of the tree on the plot, proportion of different species, site index referring to most suitable species, other site factors such as mineral soil or peatland, soil moisture, surface/surface water flow, forest type (vegetation type), inclination and direction of slope. Geographical location is described by using latitude, altitude and climatic regions. A total specification of the model can be found in Söderberg (1986).

Separate functions have been derived for northern, central and southern Sweden. Within these regions the data set is divided into two age-groups, with the point of division at about 50 years at breast height, and separate functions are derived for the two groups, for most species. Functions have been constructed for the following species: Scots pine, Norway spruce, birch, beech, oak and other broadleaves.

The functions are based on undamaged trees only, while the damaged trees are used for estimating the effects on growth of different types of damage.

The specification of the growth model, concerning density of plot combined with historic treatment of the plot, is based on the character of the data set as well as on the fact that the effect of thinning on the growth of a tree is desribed, Jonsson (1980). The thinning response functions are shown to be dependent on thinning grade and varies with time. The response to thinning varies with site index.

The material is not entirely suitable for estimating the effects of thinning on growth. It is possible, however, to distinguish between the growth of trees not affected by thinning and the growth of trees affected by thinnings.

Volume and volume increment are estimated by means of form height functions. The form height functions are based on the state of the tree at the time of measurement and are therefore static. The model is specified using the same variables as in the growth functions. Special attention has been given to changes in form height due to thinning. The data set used here is not suitable for analysing the effects of thinning on form height. Several reports (Näslund 1942, Petrini 1936, Abetz 1976, Vuokila 1960) show that form (form height) will deteriorate as a result of thinning. For this reason, the form height functions are constructed in such a way that form height deterioration is generated with the help of the variable of plot basal area in connection with thinnings.

A study on tree mortality has also been performed, in which material from permanent research plots has been used. Unthinned plots only have been used. The number of measurements per plot varies between 1-11 and in all, 532 measurements from 82 plots have been used. The oldest plots have been followed for more than 70 years.

From the point of view of silviculture, the data set used refers to an extreme population, since no treatments have been applied. To define the proper application of the mortality function, a function which estimates the "maximum" plot basal area has been derived from the same data set. In a forecast the basal area estimated by this function is compared with the basal area generated by the growth functions, and if the latter is the greater, then the above-mentioned mortality function is used, otherwise other mortality functions are applied.

In the basal area function, basal area (m^2/ha) is estimated by means of total age, site index, number of stems and the proportion of different species. The dependent variable is transformed by the natural logarithm.

The dependent variable of the mortality function is annual mortality, as a proportion of basal area. Mortality is estimated by total age, basal area, site index and proportion of different species.

RESULTS

As a result of specifying the model, 20 basal area increment functions for individual trees were developed. The dependent variable is transformed by the natural logarithm. The residual standard deviations of the functions are between 0.4-0.6 (40-60 %), where the functions for broadleaves generally have the greatest standard deviation, since they include several species. The increment of several trees can, however, be estimated with fairly high accuracy.

The functions are derived from undamaged trees, to exclude the influence of damaged trees on partial relationships and on the increment level of the functions. This means that the increment level of the functions is not affected by damage to trees in the data set. This approach makes it possible to estimate the effects of different types of damage on tree growth, and in addition, a greater flexibility is attained in applying the functions.

The proportion of damaged trees is generally close to 10 % in the treated units of the data set, with the exception of birch and other broadleaves in northern Sweden, where the proportion is about 25 %. On the average, the reduction of increment due to damage is ca 20-25 % for conifers. For broadleaves the reduction is more variable. This variation is probably due to the fact that several species are included in this group and that these species have different growth rates. Fast growing species are shown to have twice as high a proportion of damaged trees as undamaged ones.

The specification of the model of the form height functions has resulted in 12 derived functions. The residual standard deviations about the functions for conifers were 0.11-0.13, for broadleaves 0.14-0.19. Residuals of the functions were examined, and no signs of systematic errors were found.

Special attention has been paid to the effect of thinnings on form height. Plot basal area is used as a variable in the form height functions. The reduction of plot basal area when thinnings are performed, will cause a slight reduction on form height of the trees after thinning.

The form height functions have been tested with other data than those on which they are based. One of these studies has been presented by Lindgren (1984), who studied the use of the form height functions as a method of estimating volume of a compartment, as compared to conventional methods. He stated that the use of form height functions in this way is very efficient. In addition, a comparison has been made with volume functions for small trees (Andersson 1954). This comparison indicated that the form height functions can be used for trees less than 5 cm at breast height, for some purposes. In all, the functions seem to work reasonably well.

COMPARISONS WITH MEASURED GROWTH AND YIELD

A growth simulator was constructed. The fundamental feature of the growth simulator is as follows. From an initial state the basal area increment of the trees on the plot is estimated. This increment is added to the initial basal area of the tree and this together with the new state of the plot constitutes the initial state of the next growth period. Volume is estimated by the form height functions at the start and at the end of the growth period, and volume increment is calculated as the difference in volume at these points in time. Mortality is incorporated for every growth period.

To estimate growth after the plot is thinned, thinning response functions (Jonsson 1980) are used to describe the development of a tree after thinning. The applications of the thinning response functions implies that the increment of a tree in the absence of treatments has to be known. Therefore, the increment functions are applied as though no treatment has been carried out. Thus the growth of a plot after thinning consists of increment generated by the increment functions, added to the thinning response for the trees

left after thinning.

The growth according to the functions is compared with measured growth on permanent plots. In the selection of plots the intention has been to use plots proportionately extreme as compared with the data set used to develop the functions. For most of the plots, not only can the initial state of the plot be regarded as extreme, but also the treatments. The selection of plots also aimed at using as long series of observed developments as possible. The period of observation varied between 19-63 years, and the average period was 45 years.

Table 2 shows the estimated and observed annual basal area for the plots. On the average for all plots, the increment was overestimated by 4.3 %. The standard deviation about the mean was 11.8 %. On four of these plots, however, there were signs of damage to the trees (root rot and pitchy wood). This damage causes a marked reduction of the increment of a tree, as shown earlier. It is therefore natural that the growth of these plots is overestimated by the functions. If the damaged plots are omitted, the mean is underestimated by 0.7 %. The standard deviation is 6.9 %.

Table 2. Observed and calculated annual basal area increment during the observation period on the compared plots. The difference is presented in m^2/ha and in per cent of the observed increment. Permanent plots

Plot no.	Annual basal area increment (m^2/ha) Observed	Calculated	Difference	Diff.,%	Remark
611:2	0.15	0.13	0.02	11.1	
629:2	0.34	0.42	-0.08	-24.3	Pitchy wood
632:2	0.34	0.32	0.02	7.4	
265:3	0.37	0.39	-0.02	-6.6	
3:3	0.42	0.40	0.02	4.2	
608:3	0.43	0.40	0.03	5.0	
740	1.20	1.29	-0.09	-7.0	
22:2	0.26	0.29	-0.03	-11.1	
718	0.84	0.84	-0.00	-0.6	
58:1	0.35	0.35	0.00	0.9	
383:1	0.47	0.58	-0.11	-25.0	Root rot
382	0.38	0.35	0.03	7.8	
278	0.43	0.39	0.04	8.9	
503	0.39	0.44	-0.05	-12.5	Root rot
222	0.60	0.64	-0.04	-7.3	
71	0.41	0.42	-0.01	-1.8	
444:2	0.44	0.55	-0.11	-26.4	Root rot
T4:2	1.17	1.17	-0.01	-0.9	

Plots of Scots pine situated in northern Sweden were also compared. The period of observation was between the years 1963-1982, and the plots were remeasured in the same way as the permanent plots. The remeasurement made it possible to compare three growth periods. The last growth period was not corrected by annual ring indices, since

these were not available for the last years of the period. For the two first growth periods, ring indices were taken into account. In total, the increment according to the functions was 1.8 % higher than the observed increment for the whole period of observation.

LITERATURE CITED

Abetz, P. 1976. Zuwachsveränderungen in verschiedenen Schafthöhen. (English summary.) Mitteilungen der Forstlichen Bundes-Versuchsanstalt, Wien, 120:11-23.

Andersson, S-O. 1954. Funktioner och tabeller för kubering av små träd. (Zusammenfassung: Funktionen und Tabellen zur Kubierung kleiner Bäume.) Reports of the Forest Research Institute of Sweden, 44(12):1-29.

Hägglund, B. 1981. Forecasting growth and yield in established forest. An outline and analysis of the outcome of a subprogram within the Hugin project. Swedish University of Agricultural Sciences, Department of Forest Survey, report 31, 145 pp.

Jonsson, B. 1969. Studier av den av väderleken orsakade variationen i årsringsbredderna hos tall och gran i Sverige. (Summary: Studies of variations in the widths of annual rings in Scots pine and Norway spruce due to weather conditions in Sweden.) Royal College of Forestry, Department of Forest Yield Research, Research Notes 16, 297 pp.

Jonsson, B. 1974. En metod för produktionsprognoser och dess tillämpning för regionala avverkningsberäkningar. I: Framtidsskogen - Skogsproduktionens mål och medel. Royal College of Forestry, Department of Forest Yield Research, Research Notes 33:223-242.

Jonsson, B. 1980. Funktioner för långsiktiga prognoser beträffande virkesförrådets storlek och sammansättning. (Summary: Functions for long-term forecasting of the size and structure of timber yields.) Swedish University of Agricultural Sciences, Section of Forest Mensuration and Management, rapport 7, 121 pp.

Lindgren, O. 1984. A study on circular plot sampling of Swedish forest compartments. Swedish University of Agricultural Sciences, Section of Forest Mensuration and Management, report 11, 153 pp.

Munro, D. 1974. Forest growth models - a prognosis. In: Fries, J. (ed.) Growth models for tree and stand simulation. Royal College of Forestry, Department of Forest Yield Research, Research Notes 30:7-21.

Näslund, M. 1935. Ett gallringsförsök i stavagranskog. (Zusammenfassung: Ein Durchforstungsversuch in Stabfichenwald.) Reports of the Forest Research Institute of Sweden 28(7):651-730.

Näslund, M. 1942. Den gamla granskogens reaktionsförmåga efter genomhuggning. (Zusammenfassung: Die Reaktionsfähigkeit des Alten norrländischen Fichtenwaldes nach Durchhauung.) Reports of the Forest Research Institute of Sweden 33(1):1-212.

Petrini, S. 1936. Om kantträdens reaktion vid friställning och överbeståndets produktion vid skärmföryngring. Specialundersökningar i Lanforsbeståndet 1935. (Zusammenfassung: Zuwachsreaktion der freigestellten Randbäume und produktion des Schirmbestandes bei natürlicher Verjüngung. Spezialuntersuchungen im Lanforser bestand 1935.) Reports of the Forest Research Institute of Sweden 29(6):557-586.

Petterson, H. 1932. Skogsförsöksanstaltens gallringsförsök, en bearbetning och ett program. (Zusammenfassung: Die Durchforstungsversuche der forstlichen Versuchsanstalt Schwedens, eine Bearbeitung und ein Programm.) Journal of the Swedish Forestry Society, 29(I-II):199-219.

Söderberg, U. 1986. Funktioner för skogliga produktionsprognoser. - Tillväxt och formhöjd för enskilda träd av inhemska trädslag i Sverige. (Summary: Functions for forecasting of timber yields. - Increment and form height for individual trees of native species in Sweden.) Swedish University of Agricultural Sciences, Section of Forest Mensuration and Management, report 14, 251 pp.

Vuokila, Y. 1965. Functions for variable density yield tables of pine based on temporary sample plots. Comm. Inst. For. Fenn. 60(4):1-86.

A GROWTH AND YIELD MODEL FOR EUCALYPT PLANTATIONS IN PORTUGAL

Margarida Tomé (1)

ABSTRACT. A distance-independent growth and yield model is being developed based upon measurements of 120 permanent plots (area about 1000 m²). These plots are annually remeasured, with all trees tagged, and established in Eucalyptus globulus plantations in Central and North Portugal. The number of remeasurements ranges from 3 to 16. Plots cover a wide range of situations, namely: different geographic locations, coastal, inland and coastal-inland; spacings ranging from 2.0X2.0 to 5.0X4.0 m; dominant heights at age 10 between 12 and 28 m; basal area at age 10 between 8 and 32 m². Particular emphasis is being put on influence of site factors in both growth functions and relationships between variables (taper curves, height-diameter curves) to make the model flexible enough to be used in different situations.

INTRODUCTION

Eucalyptus ssp., exotic trees originally from Australia, were first introduced in Portugal as ornamental near farmhouses, in roadside plantations or as windbreaks. The first eucalypts to be planted in Europe are thought to be those planted in 1829 at Vila Nova de Gaia near Porto, but reliable records are not available before 1852 (Pimentel, 1876; Fao, 1981). From 1885 large plantations began to be established in several regions of the country, but without any previous research about what species or silvicultural techniques should be applied in each particular environment. After the second World War, expansion of the pulp industry in Portugal lead to an increase of eucalypt plantations, 95% of them being made of E. globulus. With the increasing demand for eucalypt wood by the pulp industry there has been a shift towards an intensive silviculture and improved forest management practices. As a consequence of this fact, forest managers are faced with evaluation of different management alternatives and the need for growth and yield forecasts becomes essential.

Some growth information on E. globulus can be found in Portugal (Tomé, 1983), but most of the published works were based in old plantations (with a high number of trees per ha and poor soil mobilization at planting, conditions somehow different from the present ones), limited to restricted areas and most of them were based in graphical techniques. Pulp industries have played an important role in eucalypt growth studies, establishing permanent plots in their plantations. CELBI's earlier permanent plots date from 1970. Several remeasurements of these permanent plots are now available and, as a

---

(1) Departamento de Engenharia Florestal, Instituto Superior de Agronomia, 1399 LISBOA CODEX, PORTUGAL. This work is part of a cooperative research program between DEF and CELBI, with partial financial support from JNICT and INIC. The author ackowledges CELBI for making the data used herein available.

Presented at the IUFRO Forest Growth Modelling and Prediction Conference, Minneapolis, MN, August 24-28, 1987.

consequence, a broad research program on growth and yield of eucalypt plantations is being developed at the Department of Forest Engineering (ISA, Lisbon) in colaboration with CELBI. The objective of this project is to develop several growth projection systems for eucalypt plantations, according with specific objectives. Obviously these systems are not mutually exclusive and some of the programs and/or model components are common to different systems. According to the principal problems arisen for eucalypt silviculture, three main objectives have been selected for development of growth projection systems:

- Forecasts of future wood supply for the pulp industry, based on forest inventory data.
- Optimization of forest management techniques and study of alternative ways of managing eucalypt stands for uses other than pulp.
- Study of the impact of insect (Phoracanta semipunctata) infestations on yield of stands.

This paper describes the MOPREU system and presents a preliminary version of the SICREU subsystem for 1st generation stands, designed to meet the first of the above objectives - to project inventory results for forecast of future availability of wood for pulp mill industries. Due to the rapid expansion of the pulp industry which has not been adequately compensated with compatible afforestation rates and/or improvement of existing stands, the annual cut is thought to equal or even exceed the annual growth of our forests. The programming of future activity of the pulp industry is highly dependent on projecting consistently the existing stands, under alternative scenarios of exploitation, which can only be accomplished with a consistent growth model.

STRUCTURE OF THE SYSTEM

The MOPREU system has been conceived in an hierarchical structure with three levels - tree, stand and region - as schematized in figure 1.

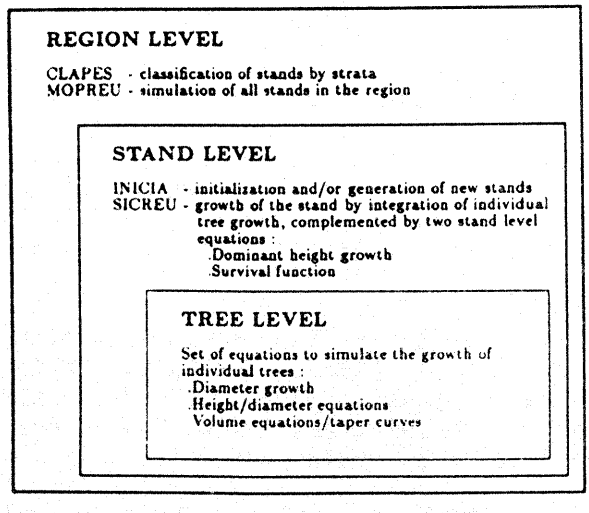

FIGURE 1. Hierarchical structure of the MOPREU system

TREE LEVEL. The tree level consists of a set of growth functions and relationships between variables (allometric or others), which simulate the growth of individual trees:

1. Diameter growth

2. Height-diameter equations

3. Volume equations and/or taper curves

As regeneration of eucalypt stands can be made by seedlings (1st generation) or sprouting (2d, 3d and 4th generations) at least two different sets of these equations are needed on this level. It is also desirable to have different equations according to different site factors as eucalypt seems to be particularly sensitive to environmental variation.

STAND LEVEL. The stand level (figures 2 and 3) consists of two FORTRAN programs:

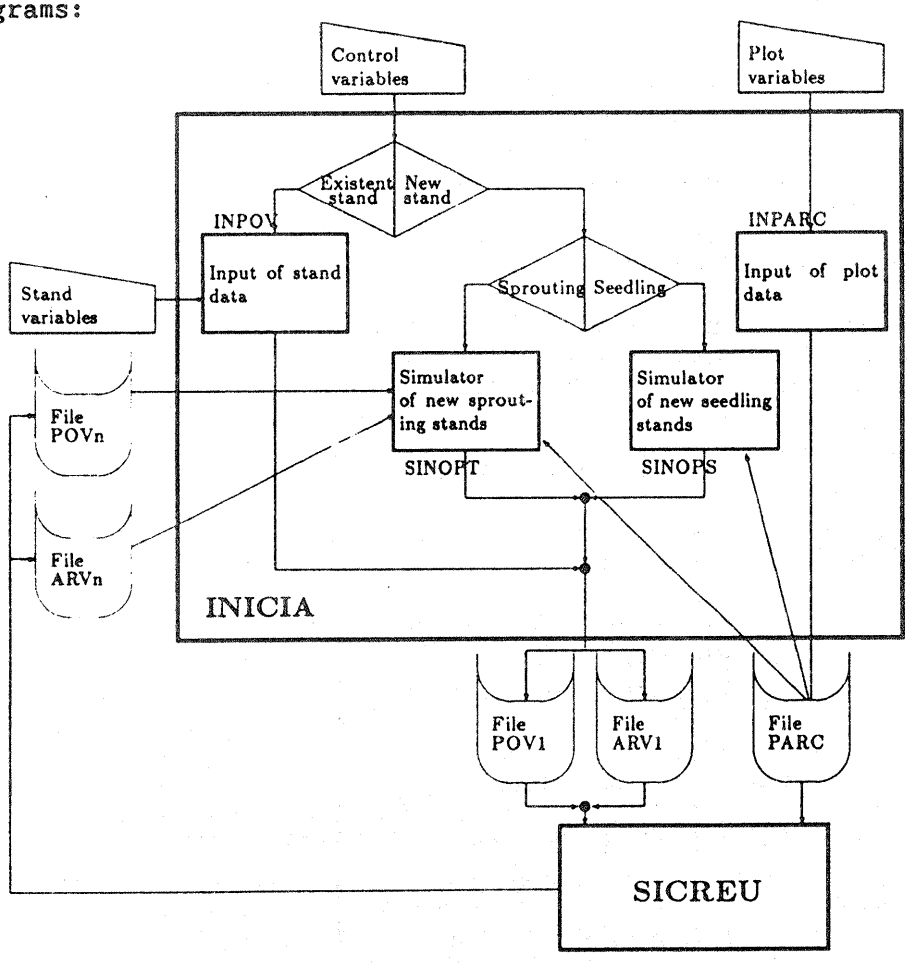

FIGURE 2. INICIA - initialization of tree, stand and plot files

1. INICIA, INICIAlização de ficheiros (initialization of tree, stand and plot files) - input of data and simulation of new stands both for 1st generation - simulation of a new stand based on site

characteristics such as site index and initial number of trees per ha - and 2d, 3d or 4th generations - simulation of a new sprouting stand based on site characteristics, characteristics of previous stand and a stumps mortality rule (figure 2).

2. SICREU, SImulador para o CRescimento do EUcalipto (growth simulator of eucalypt) - simulates the growth of each stand based on tree level equations 1,2,3 ,complemented by stand level equations: dominant height growth (site index equations) and a mortality function (figure 3).

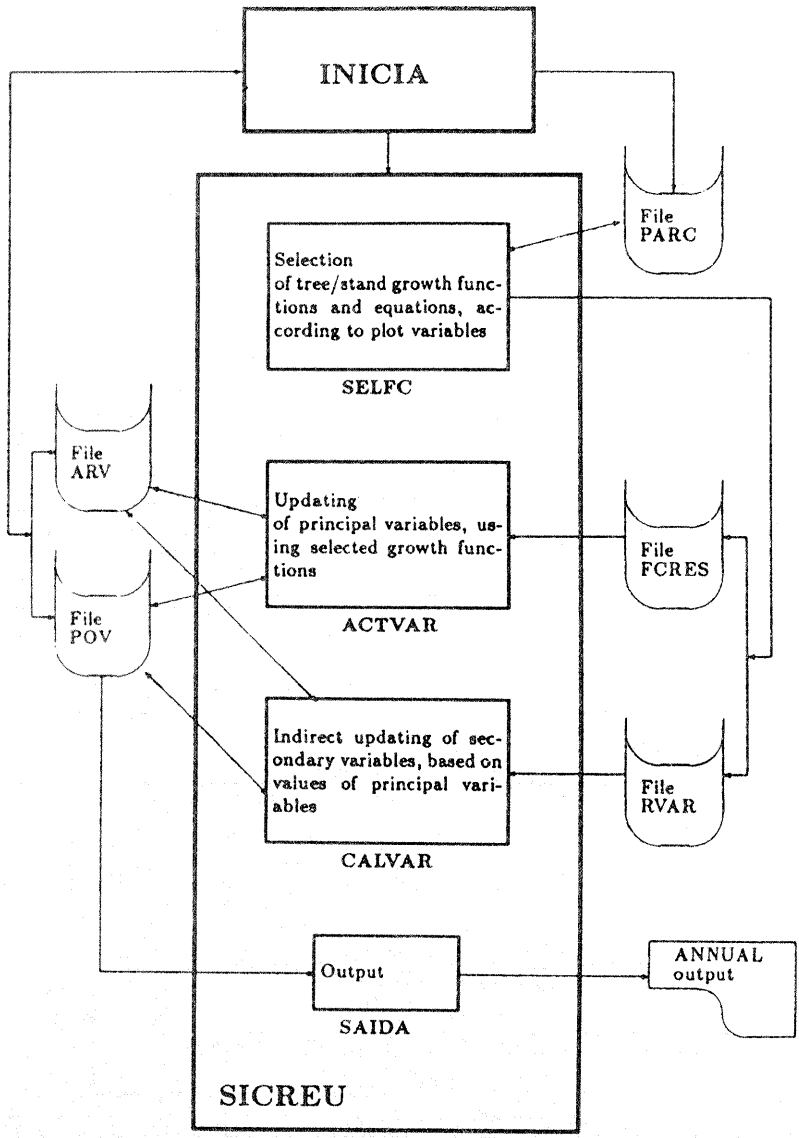

FIGURE 3. SICREU - growth simulator of eucalypt

REGION LEVEL. The region level consists of two FORTRAN programs (figure 4):

1. CLAPES, CLAssificação dos Povoamentos em EStratos (classification of stands in strata)

2. MOPREU, MOdelo de PRodução para o EUcalipto (yield model for eucalypt) - using stand level components INICIA and SICREU and management options (such as spacing, stumpage age, new plantations per year ...) projects all stands in a region.

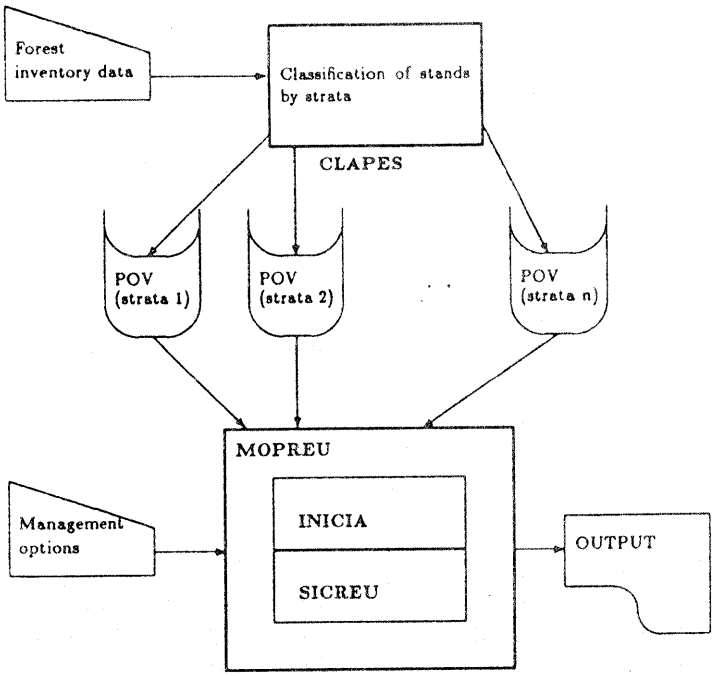

FIGURE 4. MOPREU - yield model for eucalypt (region level)

DATA BASE

Data for this study came from CELBI' s permanent plots, established from 1970. These plots are located throughout most of the eucalypt area of northern-coastal (region 1), central-coastal (regions 2,3) and central-inland (regions 4,5,6) Portugal and have been annually remeasured several times, with some exceptions of longer periods. Most of the plots were established in the 1st generation (84%), some of these being now in the 2d generation (table 1). Table 2 sumarizes number of observations per plot and ages of first and last remeasurement.

BUILDING THE MODEL

The model described above is a very large project whose complete execution has not yet been accomplished. In order to get useful results as soon as possible, we programmed the building of the model in such a way that preliminary results could be used before the conclusion of the project.

TABLE 1. Number of plots (total,still existing) available for the study

Gen.	Region 1		Region 2		Region 3		Region 4		Region 5		Region 6	
1	12	2	51	44	–	–	10	–	4	3	7	5
1–2	6	4	20	12	2	2	–	–	3	2	–	–
2	2	–	7	1	4	1	–	–	6	–	–	–
2–3	–	–	1	1	–	–	–	–	–	–	–	–
3	–	–	1	–	–	–	–	–	–	–	–	–
3–4	–	–	1	1	–	–	–	–	–	–	–	–
4	–	–	–	–	–	–	–	–	–	–	–	–

TABLE 2. Characterization of plots available for the study

Gene ration	N. of observations min	med	max	Age 1st remeasurement min	med	max	Age last remeasurement min	med	max
				(years)			(years)		
				REGION 1					
1	3	6.8	11	2.7	10.1	17.0	11.5	16.1	19.8
2	1	3.2	8	3.6	4.6	7.2	3.6	7.2	15.6
				REGION 2					
1	4	6.7	16	3.8	7.7	15.8	10.7	13.8	24.7
2	1	5.9	10	1.5	5.0	10.0	3.6	8.3	22.3
3	4	4.7	5	3.6	7.6	11.1	11.6	12.3	13.8
4	5	5.0	5	3.6	3.6	3.6	11.6	11.6	11.6
				REGION 3					
1	10	10.0	10	4.7	4.7	4.7	14.5	14.5	14.5
2	3	5.3	7	2.6	7.0	9.2	4.5	12.3	17.6
				REGION 4					
1	6	6.6	7	6.2	8.1	9.2	13.2	14.6	16.2
				REGION 5					
1	10	12.0	15	0.8	2.7	6.5	11.2	14.0	16.0
2	1	4.2	6	2.4	7.2	10.2	2.4	10.2	13.8
				REGION 6					
1	2	7.0	9	1.2	2.9	7.0	1.8	11.4	14.6

As all published works on growth of eucalypt in Portugal and most of the data base available refer to 1st generation stands (as well as most of existing stands), the first submodel chosen was a preliminary version of SICREU to be used for 1st generation stands in the northern-coastal region (regions 1,2,3), which is ecologically more suitable for eucalypt and to which belong 78% of the permanent plots available for the study. Site index for these plots (base age 10) ranges from 12 to 28m and spacings from 2.0X2.0 to 4.0X5.0 m.

This model is now available using the following equations:

Surviving:

$$N_{t+1} = 0.9877\ N_t$$

Site index:

$$HD_{t+1} = 1.0842\ HD_t^{(0.9794+1.1365(A_t^{-1}-A_{t+1}^{-1}))}$$

Dbh increment:

$$DBHIN = -1.5402+0.5663\ MAID+4.6188\ INVBAS-12.6520\ MBAS+0.4242\ LOGHD$$

where A_i is age at time i; N_i is number of trees per ha surviving at age A_i; HD_i is dominant height at age A_i; DBHIN is annual increment in dbh at time t; MAID is mean annual increment in dbh at time t; INVBAS is inverse of basal area per ha at time t; MBAS is mean basal area at time t; and LOGHD is logaritm of dominant height at time t.

These equations have been selected among several other candidates based on their statistical qualities, biological behaviour and simplicity. Some of these equations can probably be improved, but were thought to be precise enough for this preliminary version of SICREU, as projections behave well when compared with real growth of validation plots that have been withheld for this purpose (figures 5a,b,c).

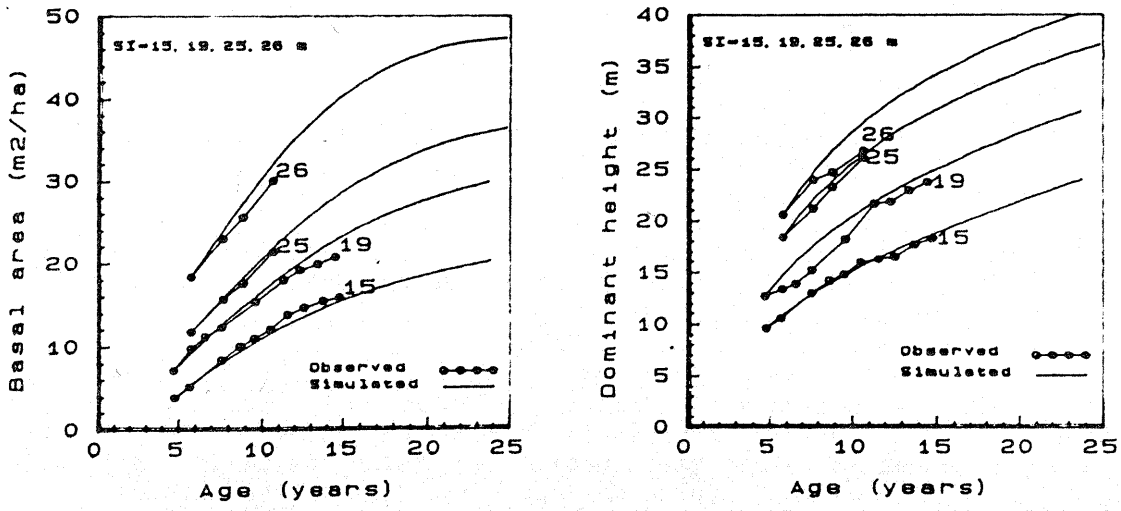

FIGURE 5a. Observed and simulated basal area/ha and dominant height for some of the plots of the validation data set (spacing 3x3 m)

As improved equations are obtained they can be easily incorporated into the model, given the modular structure of the program.

Volumes per ha (total and/or merchantable) can be estimated with volume equations published by Leal (1982).

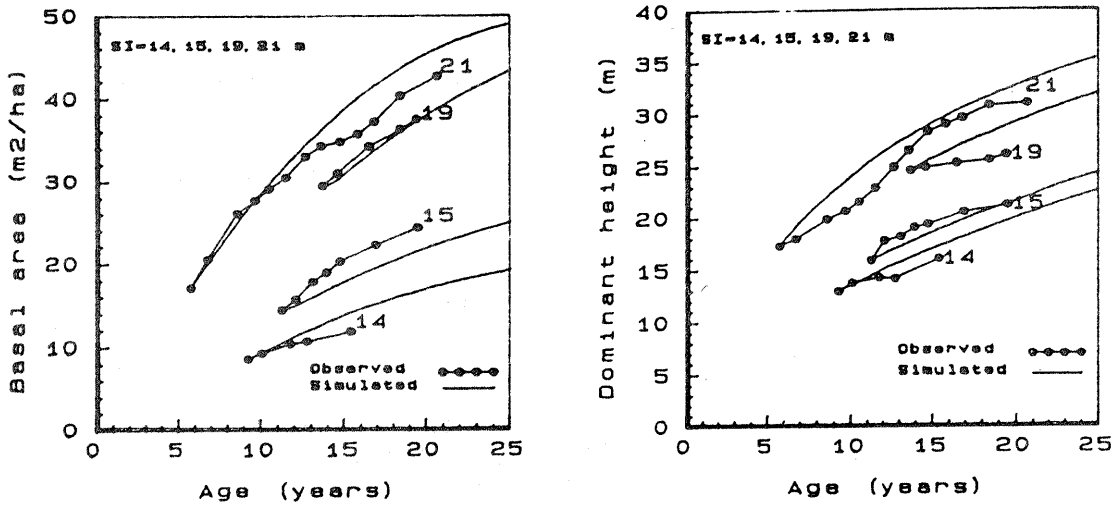

FIGURE 5b. Observed and simulated basal area/ha and dominant height for some of the plots of the validation data set (spacing<3x3 m)

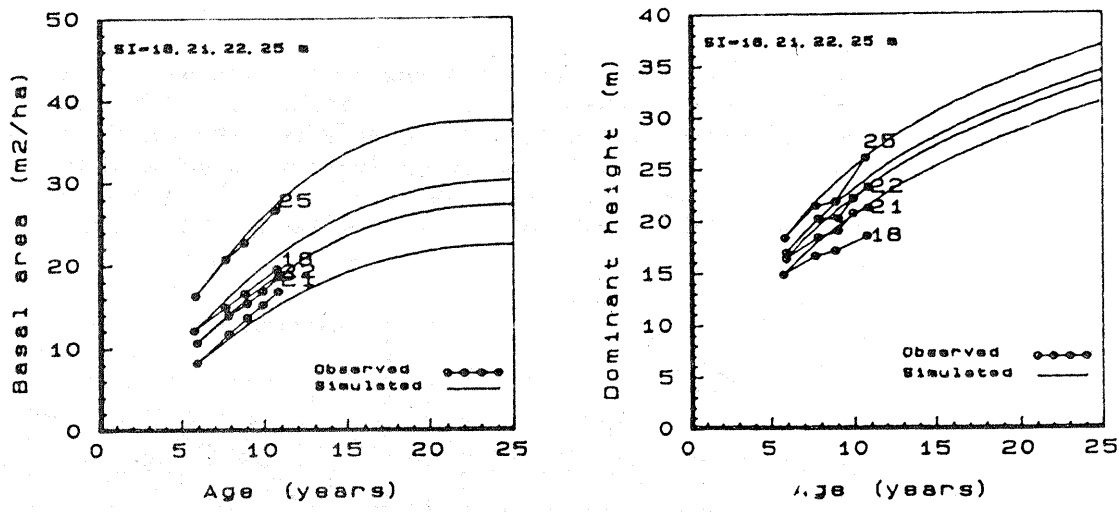

FIGURE 5c. Observed and simulated basal area/ha and dominant height for some of the plots of the validation data set (spacing>3x3 m)

LITERATURE CITED

FAO. (1981) - Eucalypts for Planting. FAO Forestry Series 11. FAO, Rome

LEAL , L. C. (1982) - Revisão das Funções de Volume e Crescimento do Eucalyptus globulus Labill em Matas da Celbi. Relatório de Actividades do Curso de Engenheiro Silvicultor, Lisboa.

PIMENTEL, S. (1876) - O Eucalipto globulus. Tipografia Universal, Lisboa

TOMÉ , M. M. (1983) - Growth and Yield Studies in Portugal. A review. Workshop on Future Expectations of Portuguese Forestry, Povoa do Varzim.

DEVELOPMENT OF A GENERALIZED GROWTH MODEL FOR MIXED TROPICAL FORESTS OF PENINSULAR MALAYSIA[1]

Wan Razali Bin Wan Mohd and Krishna P. Rustagi[2]

ABSTRACT. Models for predicting diameter growth and non-catastrophic mortality in the mixed tropical rain forests of Peninsular Malaysia by broad species groups are presented. In the absence of quantitative measures of site, density and/or inter-tree competition, the past rate of diameter growth was found to be the most significant predictor of future diameter growth in a weighted linear regression model. The logistic model for predicting tree mortality gave satisfactory results for only two of the four species groups.

INTRODUCTION

The literature on growth and yield of tropical rain forests is sparse, and most of the work so far is preliminary (Wan Razali 1986). The reasons for this are not hard to find. First, there is a continuum of species diversity with the result that no two stands are alike. Second, measures of site productivity, which are taken for granted elsewhere, are almost impossible to quantify. Finally, field work involving species identification, as well as diameter, height and site indicator measurements is not easy. The diameter measurement is complicated by fluting of stems and formation of buttresses, the shape and size of which changes over time. The tops of trees in the upper canopy are not visible which makes measurement of total tree heights difficult. The concept of site index, as applied in temperate forest, is not applicable to mixed tropical forests. Other means of expressing potential measure of site have to be derived. The problems with diameter and height measurements are, perhaps, the main reasons for lack of precision in the volume tables for tree species in the tropical rain forests. The development of growth and yield models for these forests will, therefore, be a slow process.

The study reported here deals with only a small segment of the growth and yield modelling in tropical rain forests. The analytical experience of predicting diameter growth of individual trees and prediction of their non-catastrophic mortality is presented here. The data used came from the tropical rain forests of peninsular Malayasia. Ten-plot clusters, with total area of 0.4 ha (20m x 200m) were used. Only trees 20cm and larger in diameter were measured on all 10 plots. Trees with diameter 10cm or larger but less than 20cm were measured on only 4 plots (20m x 20m each) per cluster. Trees 5cm and larger in diameter but less than 10cm were measured on 8 plots (10m x 10m each).

---

1 This paper summarizes results from the Ph.D. thesis by Wan Razali (1986). Presented at the IUFRO Forest Growth Modelling and Prediction Conference, Minneapolis, MN, August 24-27, 1987.

2 Director of Forestry Research, For. Res. Inst. Malaysia; and Assoc. Prof., College of Forest Resources, Univ of Washington.

A total of 54 such clusters were used in this study which had minimum of 3 and in most cases up to 6 measurements. They have been measured at intervals varying from three to nine years. Out of these, 36 were randomly selected and used for model development. The data from the remaining 18 clusters was used for validation purposes.

The number of species in tropical rain forests is large and rarely does a single species constitute more than 10% of the total stand basal area. Therefore, species are generally grouped, based on their growth characteristics and general properties. Four such groups were identified and used in this study. These are:

Dipterocarps (DIPT)	
Light hardwoods (LHW)	} (NON-DIPT)
Medium hardwoods (MHW)	} (NON-DIPT)
Heavy hardwoods and other misc. spp (HHW)	} (NON-DIPT)

DATA ANALYSIS

In view of the fact that only stem diameter information was available, the dependent and independent variables in the analysis were diameters or their functions. The number of surviving trees by size class was additional information which was also used in the analysis. The analysis was limited to:

a) Prediction of annual or periodic diameter growth. Because of the nature of mixed tropical forests and the management practices used, aggregate basal area growth has little practical use. Trees are harvested using selection system and trees above certain diameter only are harvested. An updated diameter class distribution list, therefore, has definite use in management planning and yield forecasting.

b) Prediction of non-catastrophic mortality. Besides suppression mortality, selection harvest in tropical forests induces mortality in the residual stand, which is not always confined to the smallest trees. Accounting for this mortality is, therefore, essential in updating of stand tables.

Though ingrowth is an important element in stand table projection, it was not part of this study. It was felt that the yield projections will be made only to the end of the next cutting cycle, on which ingrowth would have little impact.

PREDICTION OF DIAMETER GROWTH

There is no conclusive evidence that diameter growth or tree basal area growth perform better as the dependent variable (Hegyi 1973, Lanford and Cunia 1977, Opie 1968 and 1972, Moore et al. 1973, Stage 1973, West 1980, Manley 1981). Preliminary data analysis suggested that diameter growth was a better dependent variable than basal area increment and its logarithm.

As stated earlier, no quantitative measure was available to reflect either the site productivity or the stand density. The tree basal area and various forms of its aggregation were used as independent variables with the hope that these measures would, to some extent at least, indirectly capture the essence of these two important factors in growth prediction model.

The regression models tested included: linear unweighted and weighted models, and weighted nonlinear models. The regression analysis showed that weighted linear regression models performed better than the other two both in terms of mean square of the residual and the homogeneity of variance. Using 'all possible subset' regression program of the BMDP statistical software (Dixon 1983), the following model was finally selected as best for diameter growth for Dipterocarps:

$$\delta D = .149914 + .0205352*D - .0001612*D^2 + .928187*RS - .0011628*GRBA - .0111762*D*RS + .0000108*D*GRBA$$

where

δD - periodic annual diameter growth (cm/year)
D - tree diameter (cm)
RS - ratio of species group basal area to the total plot basal area
GRBA - species group basal area per plot $\cdot$ (dm^2/plot)

All of the above regressors were significant. Multicolliniarity was unavoidable and the R^2 value came out to be only 0.19518 with the standard error of estimate equal to 0.404901cm. Similar expressions were obtained for the other species groups.

The R^2 value is disappointingly low. The scatter-plot of diameter growth over diameter hardly shows any trend. Unless explicit expressions for site productivity, stand density and/or some measure of inter-tree competition within and between species groups, can be quantified and used as independent variables in the regression model, it would be almost impossible to account for large variation in diameter growth.

How much improvement in prediction of diameter increment if past diameter and basal area growth rate are used as a regressor? Using the past annual growth rate in individual tree diameter and basal area, species group basal area and total basal area as lagged variables, improvement in the prediction of tree diameter growth rate was remarkable. Again using linear model and weighted regression (with inverse of diameter squared as weight), the following weighted model was identified as providing the most satisfactory fit for DIPT:

$$\delta D = .1123 + .0085569*D + .0000496*D^2 + .63472*LDG - .0001057*BAT - .0020857*LBAG - .965438E-5*LTBAG + .0001357*D/RS$$

where, in addition to the variables defined earlier,

LDG - annual tree diameter growth rate during the previous measurement period (cm/year)
BAT - total plot basal area (dm^2/plot)

LBAG - annual tree basal area growth rate during the previous measurement period (cm^2/year)

LTBAG - total annual basal area growth of all species per plot during the previous measurement period (cm^2/year)

The R^2 value came out to be .48653 with standard error of estimate 0.3234cm. Similar improvements were noticed in the prediction of diameter growth of other groups, the selected model in each case exhibiting minor differences in the overall model. The past rate of diameter growth fairly well reflects the impact of site productivity and inter-tree competition. Therefore, unless quantitative measures for these variables can be developed, past rate of diameter growth remains the best predictor of future diameter growth in the mixed tropical rain forests.

PREDICTION OF NON-CATASTROPHIC MORTALITY

It was decided to use logistic model with non-linear regression in this study. There were two reasons for that. One, the logistic model ensures that the predicted probibilities are non-negative and do not exceed 1; and two, logistic models generally exhibit improved statistical properties over ordinary linear regression models (Hamilton and Edwards 1976).

In view of the fact that trees with less than 10cm diameter will not be able to reach the 30cm diameter threshold -- the minimum tree diameter currently considered for planning selection harvest during the next cutting cycle -- in less than 20 years, the 5-10cm class would in no way affect the harvesting decisions for the next cycle. Therefore, the modelling for mortality was limited to trees 10cm and larger. Further, as all trees 10cm and larger were measured on only 4 out of 10 plots per cluster, the data from these 4 plots only was used for this analysis.

Three measurements per plot were needed for logistic modelling; the first two measurements provided the diameter and basal area growth, which were used as predictors. The third measurement provided the survival status (dead or alive), which served as the dependent (binary) variable. As each plot-cluster had 3 to 6 measurements, it was decided to use only one set of three measurements per cluster.

The general form of the logistic model is:

$$P(X) = \exp\{U\}/[1+\exp\{U\}] + e$$

where P(X) is either 0 or 1, U is a linear function of independent variables and e is the random component.

The independent variables included both tree attributes, such as D, D^2, δD, δBA, and plot attributes such as GRBA, BAT and RS. Another variable RD was computed as the ratio of total plot basal area to square-root of average diameter to reflect stand density (Curtis 1982). The variables which were significant and showed up in the final model are:

Spp group	Independent variables
DIPT	D D^2 δD and δBA
LHW	D D^2 and RD
MHW	D*RS and RS
HHW	D D^2 δBA and BAT

The logistic model was fitted in a stepwise manner to the data sorted by species group using the program PLR of the BMDP software. Several criteria were used in selection of variables and in the stopping rule. These included: improvement chi-square; Brown's goodness-of-fit test (Prentice 1976); and the t-value. The program PLR generates all these statistics, and based on these criteria, the fitted logistic model appeared satisfactory for DIPT and LHW. The model did not fit the data well for species groups MHW and HHW. No attempts were made to improve the fit for these two groups. The fitted models for each species group showing the regression coefficients and corresponding goodness-of-fit chi-square are given in Table 1.

Table 1: Summary of stepwise logistic regression for Dipterocrps (DIPT) and non-Dipterocarps (LHW, MHW and HHW).

Spp. group	Step no.	Variable Xi	Coeff. bi	t value	Improvement[1] chi-sq	Brown's[2] chi-sq (p-value)	Pearson's[3] chi-sq
DIPT	1	D	-0.145	-5.240	55.55		
	2	D^2	0.001	3.370	28.58	0.491	4.91
	3	δD	-4.262	-4.070	12.23	(0.783)	(ns)
	4	δBA	0.045	3.352	10.81		
		(const)	1.896	3.344			
LHW	1	D	-0.224	-8.880	132.95		
	2	D^2	0.002	6.940	47.04	0.686	9.63
	3	RD	-0.012	-3.260	11.12	(0.710)	(ns)
		(const)	4.640	5.530			
MHW[4]	1	D*RS	-0.303	-7.920	62.28		
	2	RS	8.177	4.630	23.77	3.147	47.32
		(const)	-0.129	-0.540		(0.209)	(**)
HHW	1	D	-0.112	-5.990	47.86		
	2	D^2	0.002	5.630	15.38	1.046	20.47
	3	δBA	-0.025	-3.090	8.05	(0.593)	(**)
	4	BAT	-0.002	-2.230	6.95		
		(const)	2.453	3.880			

1. Improvement chi-sq = 2*[Ln(MLR)]
2. In Brown's test, a large chi-sq or small p-value indicates that the logistic model is not appropriate.
3. (ns) - not significant; and (**) - highly significant.
4. For MHW, D entered the model at step 1 but was subsequently removed by program PLR.

VALIDATION OF RESULTS

There were no indications of negative predictions or signs of unsatisfactory model behavior as judged by the scatter-plot of residuals. Lack of similar growth models in the mixed tropical rain forests, made it impossible to compare our results with any other alternate model.

Checking the predictions against observed results provides a simple and reliable method of judging the validity, reliability and accuracy of the model. The data from 18 ten-plot clusters, which was set aside for this purpose, was used to compare predicted diameter growth as well as mortality against observed values.

Before carrying out comparative analysis of the model, both data sets were examined in detail to identify any dissimilarities. Though relative frequencies of diameter distribution were more or less identical for each species groups in both data sets, there were considerable differences in the distribution pattern of basal area.

VALIDATION OF DIAMETER GROWTH

The following comparisons were carried out between calibration and validation data set:

a. Average of predicted minus observed diameter growth over all trees. This was zero for every species group in the calibration data set and very close to zero for the validation data set. Breakup by plot basal area into low ($\leq$ 650 dm^2), medium (651 - 900 dm^2) and high ($\geq$ 901 dm^2) failed to indicate any significant departures from zero. However, when the trees were classified by diameter class and species group, the validation data set exhibited larger departures from zero.

b. Residual root mean square error. The root mean square error for the validation data set did not materially differ from that for the calibration data. Grouping of the data by low, medium and high total basal area plots did not materially change the results.

c. Observed versus predicted diameter growth. Comparison of predicted with observed diameter growth showed consistency even when the data was grouped by species group and diameter class; as well as basal area level and diameter class. When plotted against RS -- the ratio of species group basal area to the total basal area -- the results were not materially different for both data sets.

In summary, the diameter growth model exhibits satisfactory behavior. The major drawback of the model is that past rate of diameter and/or basal area growth is needed for predicting future diameter growth.

VALIDATION OF MORTALITY MODEL

This was accomplished by carrying out Pearson's chi-squared test on the validation data set. The stem frequency tables with 5 cm diameter classes (10-15, 15-20, etc.,) were prepared using the observed mortality

data from both sets of plots (calibration and validation). The expected frequencies were computed by summing up probabilities using the initial stem frequencies. The chi-square test on the validation data set was insignificant for DIPT, LHW, and HHW, and significant for MHW.

CONCLUSIONS

The results reported here, lack the precision of similar work in the temperate forests and there is considerable scope of improvement and refinement in the two components (diameter growth and non-catastrophic mortality prediction) presented here. Eventually, the ingrowth component must also be incorporated in the model as the long-run stand table projection would not be complete without it.

In the tropical rain forests, the mortality problem is further compounded by damage to the residual stand caused by selective logging. Tang and Wan Razali (1981) have reported that logging induced mortality is a significant component of total mortality in these forests.

This study also brings out problems with and deficiencies in the data which limited the analysis. These issues must be addressed, if meaningful improvements are to be made in the modelling of tropical forests. These include:

1) From the data currently being collected in the research plots, it is not possible to quantify site productivity and density. Both these attributes are known to have considerable influence on diameter growth rate and non-suppression mortality. Soil characteristics, topography and precipitation may be more suitable in characterizing site in these forests.

2) Measurement of tree diameters and heights in the mixed tropical forests require attention. Inconsistencies in diameter measurements were not uncommon. These measurement errors may have made a significant contribution to the poor fit of the diameter growth model.

The problem of modelling growth and yield in mixed tropical forests is too complex and beyond the resources of any one country in the tropical region. A viable alternative would be for these countries to pool their resources under technical guidance of some international agency.

LITERATURE CITED

Curtis, R.O. 1982. A simple index of stand density measure. For. Sci. 28(1):92-94.

Dixon, W.J. (ed.) 1983. BMDP statistical software. Univ. of Cal Press, Berkeley. 734p.

Hamilton, D.A. Jr., and B.M. Edwards. 1976. Modelling the probability of individual tree mortality. USDA For. Ser. Res. Pap. INT-185, 22p.

Hegyi, F. 1973. A simulation model for managing Jackpine stands. In:Growth models for tree and stand simulation, (J. Fries, ed.), Royal Coll. of For., Stockholm, Res. note #30, 74-80p.

Lanford, B.L., and T. Cunia. 1977. Stand Projection by simulation. In: Inventories on successive occasions. (P. Schmid Hass, ed.) Swiss Fed. Ins. For., Res. Pap. 171. 29-52p.

Lee, Y. 1971. Predicting mortality of evenaged stands of lodgepole pine. For. Chron. 47:29-32.

Manley, B.R. 1981. A distance independent tree growth model for radiata pine in New Zealand. Ph.D. thesis, Univ. of Wash., Seattle, 107p.

Moore, J.A., C.A. Budelsky and R.C. Schlesinger. 1973. A new index representing individual tree competitive status. Can. Jour. For. Res. 3:495-500.

Opie, J.E. 1968. Predictability of individual tree growth using various definitions of competing basal area. For. Sci. 14:314-323.

Opie, J.E. 1972. Stand simulation in a generalized model for simulating growth of evenaged stands, Jouy-en-Jose. IUFRO 3rd Conf., Advisory Group of Forest Statisticians. Institute Nationale de la Recherche Agronomique, Publ. 72-3:217-240.

Prentice, R.L. 1976. A generalization of the probit and logit methods for dose response curves. Biometrics 32:761-768.

Stage, A.R. 1973. Prognosis model for stand development. USDA For. Ser. Int. For. & Range Exp. Sta., Res. Pap. Int-137, 32p.

Tang, H.T., and Wan Razali Mohd. 1981. Report on growth and yield studies in inland mixed indigenous forests of Peninsular Malaysia. Paper presented as part of FAO compilation and critical review of existing knowledge on growth and yield studies on mixed tropical forests. Forestry Dept., Peninsular Malaysia.

Wan Razali Mohd. 1986. Development of a generalized forest growth and yield modelling system for mixed tropical forests of peninsular Malaysia. Ph. D. thesis, Univ. of Wash., Seattle, 177p.

West, P.W. 1980. Use of diameter increment and basal area increment in tree growth studies. Can. Jour. For. Res., 10:71-77.

THE CACTOS SYSTEM FOR INDIVIDUAL-TREE GROWTH SIMULATION IN THE MIXED CONIFER FORESTS OF CALIFORNIA

Lee C. Wensel and Greg S. Biging[1]

ABSTRACT.
The California Conifer Timber Output Simulator, CACTOS, can be used to simulate changes in a forest stand due to growth and harvest. The growth simulation uses an individual-tree model based upon site index curves and species-dependent functions of tree size and competitive position within the stand. The harvest simulator in CACTOS enables the user to simulate thinnings in silvicultural prescriptions. The CACTOS system includes a program to generate missing tree measurements and programs to summarize and compare simulations with actual growth measurements.

INTRODUCTION

Changing age class distributions and changing forest practice rules in California led to the development of a University-industry cooperative research effort to study stand dynamics in uneven-aged, mixed-species young growth forest stands. This effort, started in 1974 with work in the redwood region on California's north coast, was joined by an interior northern California effort in 1978. The initial objective was to build a model to predict the development of forest stands under alternative management strategies. An additional objective was to standardize measurement and sampling procedures to facilitate the pooling of data across ownership boundaries so that future yield studies would have a credible data base.

The forests of northern California are characterized by stands of mixed species as well as mixed ages and sizes. "Mixed conifer" describes forest stands that are at least 80 percent conifer with no single species comprising more than 80 percent of the stand by volume. The other conifer stand types recognized here are Douglas-fir, ponderosa pine, and true fir. While the first two stand types, Douglas-fir and ponderosa pine may occur in even-aged stands, they are usually of uneven ages and sizes, the product of years of harvesting merchantable timber and leaving the smaller trees as growing stock. These stands were allowed to remain uneven-aged, rather than converting them plantations, but California foresters have only had limited experience to guide them in making optimum silviculture prescriptions. How would the existing stands develop under alternative levels and types of thinnings and partial harvests? In the absence of cutting trials, a model was needed to explore this question.

Working with the industry members of the Northern California Forest Yield Cooperative, the California Conifer Timber Output Simulator, CACTOS, was developed to meet this need (Wensel and others, 1986). The objective here is to introduce the CACTOS System, that is the simulator and its supporting programs, and to discuss it's modelling approach. The operation of the CACTOS System for MS-DOS personal computers will be

---

[1] Associate Professors, Department of Forestry and Resource Management, University of California, Berkeley, CA 94720

Presented at the IUFRO Forest Growth Modelling and Prediction Conference, Minneapolis, MN, August 24-28, 1987. Thanks to David Bruce, U.S. Forest Service, for his helpful review comments.

demonstrated in the poster session and sample output is given in these proceedings (Meerschaert 1987).

THE CACTOS SYSTEM

The CACTOS System includes the simulator, CACTOS, and a number of utility programs that prepare data for CACTOS and to summarize the results for multiple plots within a given stand. The general flow of information in the CACTOS System, illustrated in Figure 1, starts with providing CACTOS with a representation of the stand to be simulated. If individual measurements, or all measurements for a variable (except species and DBH), are missing, the stand generator, STAG, is used to complete the representation[1] CACTOS then simulates the sequence of 5-year growth cycles, with or without intervening thinnings. This produces a yield stream for each stand description / silviculture alternative chosen. These yield streams can then be averaged using the yield averager, YDAVG, to form a yield summary for all plots in a given stand. For cases where yield data are available from actual field trials, the program COMPARE facilitates the comparison of predicted yields with actual yields.

Central to this system is the representation of the stand to the simulator. This is discussed below, followed by a description of the components of the CACTOS System and its modelling philosophy.

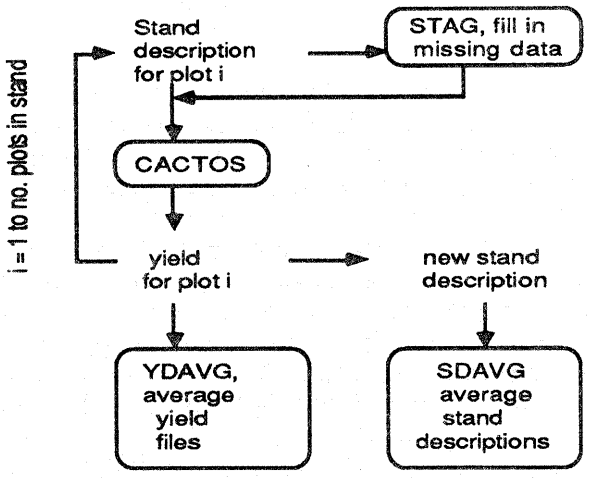

Figure 1. Structure of the CACTOS System

STAND DESCRIPTION

The stand descriptions used in the CACTOS System includes both plot and individual tree components. At the plot level, stand productivity is expressed by listing the site indices for all species present. This is important because the competitive advantage of one species over another varies from one area to another. In addition, age may be added for any species where it is a relevant label (say, for any even-aged stand component). For tree information, the varied sizes and uneven ages of the forest stands require that the stands be

[1] STAG is described further in these proceedings (Biging and Wensel 1987)

described for modelling by the inclusion of both diameter and crown information. Thus, the stand description used by CACTOS has the following tree information: species, diameter at breast height (DBH), total height (H), height to the crown base (HCB) or live crown ratio (LCR), and number of trees per acre (TPA) represented by each tree.

While the location of the tree would complete the 3 dimensional stand description, tree coordinates are generally not available in operational inventories. Thus, the only locational information used is that the trees are assumed to be on the same sample plot, an assumption that invalidates averaging plots to get an average stand description for growth simulation.

PROGRAM STRUCTURE

As illustrated in Figure 2, the simulation operations carried out by CACTOS are of two types: growth projection and harvest simulation. In addition, report generation and a number of utility operations can be performed. Growth is simulated in 5-year cycles and optional harvests (thinnings) can be done in any of the 5-year intervals. The various reports are used to provide the user with important data summaries to be used in choosing the alternatives to be simulated and to record the results of the simulation. All commands to the simulator are issued by typing two-letter commands in response to computer prompts. Alternatively, commands can be put into a command file for batch processing of multiple stands with the same prescription or for multiple prescriptions.

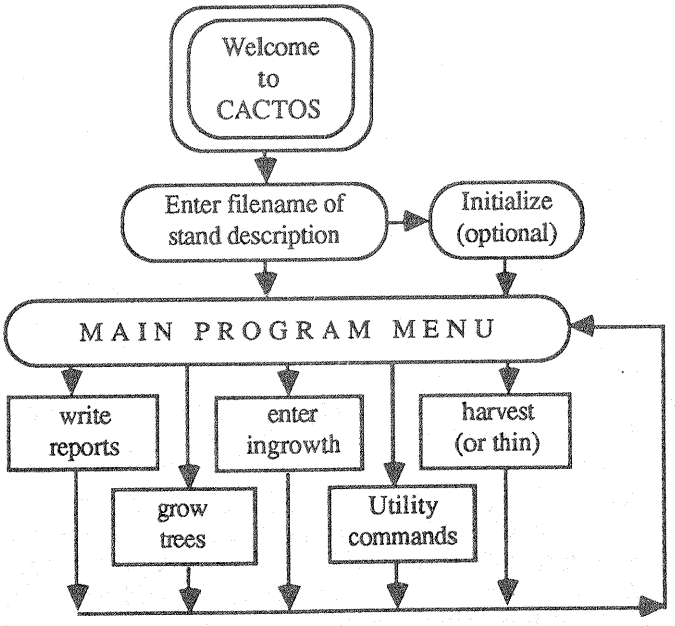

Figure 2. Structure of CACTOS, the California Conifer Timber Output Simulator

GROWTH PROJECTION

In each of the 5-year growth cycles the current tree height and diameter growth are computed as a product of the tree's potential growth times a factor based upon the competitive position of the tree in the stand (Wensel and others, 1987). This process is similar to that used by a number of researchers (see Monserud 1975, Belcher and others 1982, and Krumland 1982.) The approach used to model height growth and DBH growth are similar. Both have potential and competition components and they use similar theoretical model forms. However, the data bases for the models are different and they were fitted

differently. Here we'll only describe the process used to fit the height growth curves. The process used to fit the DBH growth curves is described in Wensel and others (1987b).

POTENTIAL

Height growth potential is expressed as a function of the height growth on site index trees developed by Biging and Wensel (1987) using a modified version of the Chapman-Richards function (Biging 1985). This relationship was then used to determine the physiological age in a manner similar to that of Monserud (1975) as illustrated in Figure 3. That is, the physiological age A is the age corresponding to that of a "site" tree of the given height for that site index. The predicted potential height of the tree 5 years later, at physiological age A + 5, is then estimated by projection onto the height curve and potential height growth is estimated by subtracting the current height.

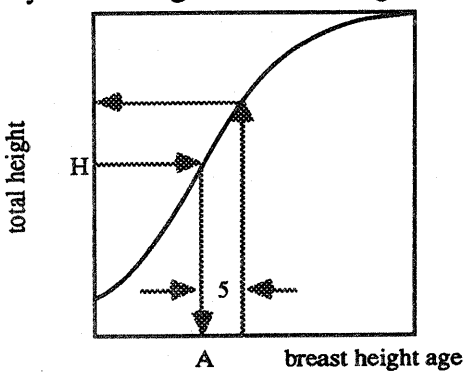

Figure 3. Potential height growth from site index curve.

This process of getting the potential height growth has several weaknesses, some of which we can deal with and some that we can't. Foremost of these is the general inability of site index curves to represent how trees grow, particularly where there were periods of suppression

A more tangible problem with the above procedure is the fact that site index reflects the average height of dominant and codominant trees and, therefore, the potential height growth could be somewhat higher than that obtained by this procedure. As a result, site index adjustment may be necessary. In the current study site index adjustments were necessary for pines.but the estimated adjustments for the other conifer species were not statistically significant.

A further adjustment of the potential tree height growth is necessary to take into account the tree's history. If the tree was recently released it may not have sufficient crown volume to take advantage of the growth potential for that species at that location. We've found that there is a steep decline in the ability of the tree to respond as the tree drops below 40% live crown ratio (LCR). While there was considerable variance in the coefficients, they were similar among species and all were statistically significant. As a result, the potential height growth was reduced based upon the function of the live crown ratio (LCR) shown in Figure 4. A similar relationship existed for potential diameter growth but with a much greater effect. This is consistent with the accepted idea that density, which reduces the LCR, has a much greater effect on diameter growth that it does on height growth. Consequently, the reduction shown for DBH growth is greater than that for height growth. Also, for DBH growth the amount of the reductions were not peculiar to the various conifer species modelled.

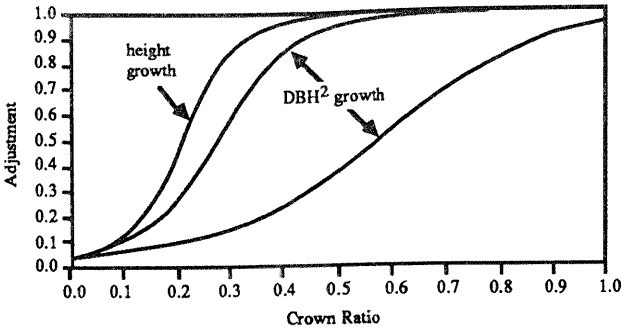

Figure 4. Adjustment to potential height growth based upon LCR

Adjustments in the models used by other authors have been based upon either soil series, slope, aspect, and habitat type. We see the potential for using some these same elements in a future modelling effort that uses soil and location variables. Soil / site relationships with height growth potential, while more difficult to estimate, will continue to gain favor. Work is currently under way to develop such relationships from soil data collected at each of our stem analysis locations by the Soil Conservation Service.

COMPETITION

A variety of competition measures have been proposed by other researchers, each with its own set of objectives and opportunities. Point density measures require that tree DBH and stem position be measured for each tree. Plot density measures, such as total basal area or basal area of trees larger (BAL) than the subject tree (Monserud 1975), require only tree DBH for each tree on the plot. Crown closure estimates add another conceptual element to the estimation process. They allow one to visualize how the stand canopy is being affected by either growth or partial harvests (see below). However, to calculate crown closure, total height and height to the crown base must be measured.

Total crown closure is an important component of the overall crown density. The crown density as it affects the growth of an individual tree depends upon the relative position of that crown in the canopy. This is expressed in CACTOS as a function of the the crown closure at 66% of the tree's height (CC66) and, for ponderosa pine, the proportion of the basal area (PBA) in that species. The PBA has the effect of habitat type used in PROGNOSIS (Wycoff and others 1986). The quantity CC66 is illustrated for three trees in Figure 5. In Figure 5(a), the center tree is shorter that the others, giving it a higher value of CC66 than for the left tree in Figure 5(b) or the right tree in Figure 5(c). Estimates of CC66 depend upon the availability of crown models to estimate the cross sectional area at a given height in the tree. These models were developed in separate studies using the crown profile data from the same stem analysis trees used for the growth study (Van Deusen and Biging (1984) and Biging and Wensel (1987)).

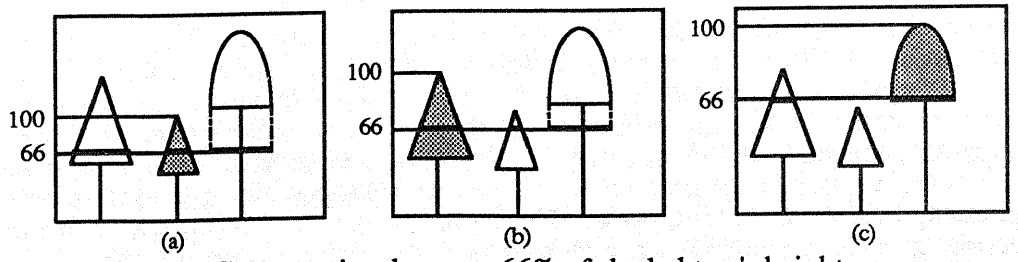

Figure 5. Cross sectional area at 66% of shaded tree's height.

The growth models used in CACTOS continue to evolve as additional data become available. For individual users, these data can be used to develop calibration factors to be entered into CACTOS. However, we expect to use the latest remeasurement of our network of permanent plots to completely reestimate the growth rates, including localizing the estimates, where necessary, and testing alternative model formulations.

MORTALITY

The current estimates of mortality in CACTOS are now just "borrowed" from CRYPTOS (Wensel and others 1987a) and can be turned on and off at will. While one could argue that this is of little importance in heavily managed forest stands, it is currently a weakness that we hope to remedy with the permanent plot remeasurement data that we are now getting from our industry cooperators. However, mortality estimates will require additional user input because mortality is a very local phenomenon.

HARVEST

The ability to simulate various thinning procedures is an important part of any timber output simulator. Since the stand description contains tree height and height-to-the-crown-base information as well as DBH, it is possible to simulate rather involved thinning prescriptions. CACTOS has 4 alternative cutting routines that can be invoked in any one of the 5-year cycles. These include cutting with (1) DBH control, (2) basal area control, (3) a "free" cut, and (4) a sanitation cut. While under DBH control, one can cut (or retain) all or any proportion of the trees in any DBH class or range of classes. Under basal area control, the user may specify the basal area to cut (leave) and can mimic a cut from below or from above based upon a function of the DBH and LCR. The "free" cut allows the user to create up to 24 variable-width diameter classes and harvest in any of these classes, selecting trees according to DBH and LCR. Finally, the sanitation harvest removes the trees with LCR less than or equal to the user-specified LCR. The "free" cut or the sanitation harvest may be used in lieu of simulated mortality to give the user greater control over the trees that are "killed". There is a problem, however, in matching simulated thinnings to actual thinnings where trees that are not in the prescription are cut because they are in the way. On the ground the prescription would be altered to account for this. Also, thinning to achieve specified spacings cannot be effected with distance-independent models.

DISCUSSION

Users have found the CACTOS system easy to use, largley because it was designed with a lot of help from users who were computer novices. It is easy to run a stand description through a variety of silvicultural precriptions in a "game" atmosphere. In fact, the users tend to get carried away and push the system far beyond its designed limits. Thus it is important to note that CACTOS is also designed with the ability to calibrate projections with local growth data, making the final projections the responsibility of the user.

Experience with the CACTOS System and other simulators coincided with changing economic conditions in the forest industry. This led to pressure for extension of the original objectives to include a system for making the economic evaluations necessary to evaluate management strategies for both short and long range planning. Here the forest manager is faced with the problems of predicting the growth and future yields of forest stands under a number of alternative management strategies over a rotation or over an entire planning horizon or cutting cycle. These predictions are then evaluated to estimate the economic and other returns for each strategy by applying prices, penalties, or both to the yield estimates. Aggregating these alternative returns for all forest stands in the forest is then the basis for finding the optimum strategy to best meet the forest management objectives of the ownership.

However, CACTOS was designed as an interactive system and, in this mode, the user can exercise some judgement in selecting the operations to be applied to each stand. We have extended CACTOS to permit "batch" operation to generate multiple stands to be operated on by multiple silvicultural prescriptions. This places additional responsibility on the user to ensure that the combinations of growth, mortality, ingrowth, and thinning prescriptions that are applied to each stand prescription are reasonable. In fact, what is needed is an "expert system". Professors Larry Davis and Keith Gilless are leading efforts to use the output of the CACTOS system to develop the economic planning models. This extension points to the crying need for reliable, accurate, and robust yield models.

The CACTOS System continues to evolve as our data bases mature and our understanding of the system crystalizes. While tests have shown that the growth estimates are unbiased with respect to tree size but the growth rates for plantations, are under estimated and the estimates still need to be localized to improve the accuracy of the predictions. Also, there is still insufficient response information to know how well it predicts the effect of release.

LITERATURE CITED

Belcher, D. W., M. R. Holdaway, and G. J. Brand. 1982. A description of STEMS: the stand and tree evaluation modeling system. USDA-FS Gen. Tech. Rept. NC-79.

Biging, G. S. 1985. Improved estimates of site index curves using a varying-parameter model. For. Sci. 30(3):715-729.

Biging, G. S. 1985. Improved estimates of site index curves using a varying-parameter model. For. Sci. 30(3):715-729.

Biging, G. S., and L. C. Wensel. 1987. STAG, a forest stand generator for producing complete CACTOS stand descriptions. Proceedings, IUFRO Forest Growth Modelling and Prediction Conference, Minneapolis, MN, August 24-28, 1987.

Buchman, R. G. 1979. Mortality functions. In: A generalized forest growth projection system applied to the Lake States region. USDA-FS Gen. Tech. Rept. NC-49, pp 47-55.

Krumland, B. E. 1982. A tree-based forest yield projection system for the north coast region of California. Ph.D. dissertation. Univ. Calif., Berkeley. 188p.

Monserud, R. A. 1975. Methodology for simulating Wisconsin northern hardwood stand dynamics. Ph.D. thesis. Univ. Wis.- Madison (Univ. Microfilms 76-2496). 156p.

Meerschaert, W. J., 1987. An overview of CACTOS: the California Conifer Timber Output Simulator. Proceedings, IUFRO Forest Growth Modelling and Prediction Conference, Minneapolis, MN, August 24-28, 1987.

Wensel, L. C., P. J. Daugherty, and W. J. Meerschaert. 1986. CACTOS user's guide: The California conifer timber output simulator. Div. of Ag. Sci. Univ. Calif., Berkeley. Bulletin 1920. 91p.

Wensel, L. C., Krumland, B. E., W. J. Meerschaert. 1987a. CRYPTOS user's guide: the Cooperative Redwood Yield Project's Timber Output Simulator. Research Note No. 16 (revised). Dept. Forestry and Res. Mgt. Univ. Calif. Berkeley. 89p.

Wensel, L. C., W. J. Meerschaert, and G. S. Biging. 1987b. Tree height and diameter growth models for northern California conifers. Hilgardia *(in press)*

Wycoff, W. R. 1985. Supplement to the user's guide for the stand prognosis model -- version 5.0. USDA-FS Gen. Tech. Rept. INT-208. 36p.

Wykoff, W. R., N. L. Crookston, and A. R. Stage. 1982. User's guide to the stand prognosis model. USDA-FS Gen. Tech. Rept. INT-133. 112p.

SOFTWARE

Program name: The CACTOS System, including programs CACTOS, STAG, YDAVG, SDAVG, COMPARE

Programmers: Greg S. Biging, Kenneth Brown, Peter J. Daugherty, James R. Koehler, Bruce E. Krumland, Walter J. Meerschaert, Mark E. Teply, Tim A. Robards, Paul Van Deusen, and Lee C. Wensel

Hardware and software requirements:

IBM PC or compatible, with math coprocessor

Operating system	DOS 3.0 or higher
Memory required	512 k
Disk drives required	2 floppies or hard drive
Printer required	no; output is to disk for later printing, to the screen, or both

Apple Macintosh 512, Plus, or SE

Operating system	Finder 3.0 or higher
Memory required	512 k
Disk drives required	2 floppies or hard drive
Printer required	no; output is to disk for later printing, to the screen, or both

Additional information: Developed at the University of California in cooperation with the Northern California Forest Yield Cooperative

Program available from: The Biometrics Program
Department of Forestry and Resource Mgt.
University of California
Berkeley, CA 94720

Media: floppy disks and user's manuals

Cost: $125, checks payable to Regents, University of California

SOFTWARE

Program name: The CACTOS System, including programs CACTOS, STAG, YDAVG, SDAVG, COMPARE

Programmers: Greg S. Biging, Kenneth Brown, Peter J. Daugherty, James R. Koehler, Bruce E. Krumland, Walter J. Meerschaert, Mark E. Teply, Tim A. Robards, Paul Van Deusen, and Lee C. Wensel

Hardware and software requirements:

IBM PC or compatible, with math coprocessor

Operating system	DOS 3.0 or higher
Memory required	512 k
Disk drives required	2 floppies or hard drive
Printer required	no; output is to disk for later printing, to the screen, or both

Apple Macintosh 512, Plus, or SE

Operating system	Finder 3.0 or higher
Memory required	512 k
Disk drives required	2 floppies or hard drive
Printer required	no; output is to disk for later printing, to the screen, or both

Additional information: Developed at the University of Californiain cooperation with the Northern California Forest Yield Cooperative

Program available from: The Biometrics Program
Department of Forestry and Resource Mgt.
University of California
Berkeley, CA 94720

Media: floppy disks and user's manuals

Cost: $125, checks payable to Regents, University of California

REPRESENTING SITE QUALITY IN INCREMENT MODELS: A COMPARISON OF METHODS

William R. Wykoff and Robert A. Monserud[1]

ABSTRACT. Alternative site measures were compared by fitting separate diameter increment models to Douglas-fir increment data from the northern Rocky Mountains. The first model used site index while the second used habitat type and abiotic site descriptors such as elevation,
slope, aspect, and location to express site productivity effects. The models were compared by analyzing prediction errors for an independent collection of long-term permanent plots. The models behaved similarly and explained about the same amount of variation in diameter increment.

INTRODUCTION

The Quixotic search for a single measure that integrates the effects of soil and climate on tree growth continues to be a primary focus of mensurational research. More often than not, the variable of choice has been site index, and it has proven to be an effective predictor of tree growth in numerous growth and yield studies.

The Prognosis Model (Stage, 1973; Wykoff et al., 1982) was developed to represent a forest region that is characterized by a great deal of variability in species and age composition in both natural and managed stands. Frequently, suitable site trees are not available. Further, proper application of site index requires accurate age determination. Age may be expensive to inventory when stands are not even-aged or date of stand origin is unknown. Monserud (1984a) has summarized other problems with site index. Some of these will be mentioned in passing.

Partly as a result of the above considerations, the Prognosis Model is one of the few examples of a growth model that does not use site index as a predictor variable. Instead, site descriptors such as habitat type, location, elevation, slope and aspect are directly incorporated in the prediction equations. The assumption that site effects are adequately represented without site index has been frequently disputed but never directly tested.

The objective of this study was to compare two disparate approaches for incorporating site effects into growth models. The first approach (which is used in Prognosis) eschews site index, relying instead on a linear combination of habitat type and several abiotic site descriptors (elevation, slope, aspect, location). The second approach (termed Potential and Modifier) relies on site index to determine the maximum growth possible; this potential is then modified (or reduced) by incorporating non-site effects due to tree size and stand density.

---

[1]Principal Mensurationists with the USDA Forest Service, Intermountain Research Station; located at the Forestry Sciences Laboratory, 1221 S. Main St., Moscow, ID 83843.

Presented at the IUFRO Forest Growth Modelling and Prediction Conference, Minneapolis, MN, August 23-27, 1987.

METHODS

Alternative diameter increment models were fit to individual Douglas-fir (Pseudotsuga menziesii var. glauca [Beissn.] (Franco) trees sampled in a Douglas-fir site index (DFSI) study (Monserud, 1984b). The models were evaluated by comparing performance on an independent sample of Douglas-fir from the Intermountain Research Station's permanent sample plot (PSP) collection (Haig, 1932).

For comparative purposes, residuals were computed and evaluated for both the PSP and DFSI datasets using the diameter increment model implemented in version 5.2 of the Prognosis Model (NI52) (Wykoff, 1986). Parameters for NI52 were estimated from a larger data base (N=12313) combined from the USDA Forest Service Northern Region timber management inventory and a research study of young, managed stands.

THE DATA

DFSI--The 135 DFSI study sites are distributed throughout northern Idaho and western Montana and sample a variety of forest types. The selected stands are generally composed of mixed species and multiple-age classes, although roughly a third are even-aged. Site selection was not constrained by stand structure but was based only on availability of suitable Douglas-fir site trees. In addition, a conscious effort was made to avoid geographic clustering of the study sites. The sampling framework is therefore ideal for developing a model that can be generally applied to the proscribed region.

Habitat type, slope (SL), aspect (ASP), National Forest, and elevation (EL) were recorded for each DFSI study site. In addition, each site was sampled with a cluster of four 20 basal area factor (baf) variable radius plots, and all "in" trees were measured for diameter breast height (DBH), species, crown ratio (CR), height, and 10-year diameter increment (DG). Increments were measured from increment cores, and Douglas-fir site index (SI) was determined by stem analysis of selected site trees. Crown competition factor (CCF) (Krajicek et al., 1961), stand basal area (BA), and the distribution of tree basal areas (PCT) were derived from the point sample inventory and backdated to the start of the growth period using the procedures described by Wykoff et al. (1982).

PSP--The permanent sample plots are concentrated in the Priest River and Deception Creek Experimental Forests in northern Idaho. Composition of the stands varies widely, but generally four to six species are present. At the time of plot establishment, at least 15 percent of the stems were in an essentially even-aged western white pine (Pinus monticola Dougl.) component. Because of accelerated mortality of white pine due to blister rust and succession to more tolerant species, the current age and species structure of these stands is quite complex.

The permanent sample plots have been remeasured at 5- or 10-yr intervals since the time of establishment. To minimize serial correlation and confounding due to variation in climate, only the measurements for the

10-yr period that most closely corresponded to the decade sampled by Monserud (1966-1976) were used. Inside-bark (ib) diameter increments were computed by subtracting successive DBH measurements and adjusting for bark thickness (assuming an ib/ob ratio of 0.867; Monserud, 1979). White pine site index was determined at the time of plot establishment using Haig's (1932) method. Steele and Cooper's (1986) relationship was used to estimate Monserud's site index from white pine site index for the PSP data.

The PSP data provide a good test of the extrapolative capabilities of the models. The stands in this sample have lower site indices and higher basal areas, and the Douglas-fir are smaller in diameter, have much smaller crowns, and generally occupy more subordinate positions in the canopy. In contrast to the DFSI plots, which all contained dominant Douglas-fir, only 35 of the 102 permanent sample plots had any living Douglas-fir at the last measurement, and in only 14 of these plots were the Douglas-fir in dominant crown positions.

ANALYSIS

The first model (NIDFSI, eq. 1) is styled after the regression model that is implemented in the Prognosis Model (Wykoff 1983, 1986). The dependent variable in this model is the natural logarithm (ln) of periodic change in squared diameter (DDS).

$$\begin{aligned} \ln(DDS) = {} & HAB + LOC + b_1 \cdot \ln(DBH) + b_2 \cdot DBH^2 + b_3 \cdot BAL \\ & + b_4 \cdot BAL/\ln(DBH+1) + b_5 \cdot CR + b_6 \cdot CR^2 + b_7 \cdot CCF \\ & + b_8 \cdot SL \cdot \cos(ASP) + b_9 \cdot SL \cdot \sin(ASP) + b_{10} \cdot SL + \\ & + b_{11} \cdot SL^2 + b_{12} \cdot EL + b_{13} \cdot EL^2 \end{aligned} \quad (1)$$

where

b_1-b_{13} are regression coefficients,
LOC = intercept dependent on plot location (National Forest),
HAB = intercept dependent on habitat type,
BAL = estimate of stand basal area represented in trees that are larger than the subject tree,
and all other variables are as previously defined.

Site index is not used in this model, but site effects are incorporated by using intercepts that are dependent on habitat type and location, along with transformations of elevation, slope, and aspect.

The second model (POTMOD) is a potential-and-modifier model similar to that described by Hahn and Leary (1979) and Holdaway (1984). This style of model was selected for comparison because it uses site index in a theoretically appealing manner. In our formulation, potential (eq. 2) is a function of site index and diameter at the start of the growth period. This model form produces a flexible unimodal curve that can readily assume the shape of a typical increment curve (Wykoff, 1983).

$$POT = c_0 + \exp(c_1 + c_2 \cdot \ln(DBH) + c_3 \cdot DBH^{c_4}) \quad (2)$$

where

POT = potential DDS,

and $\{c_0-c_4\}$ are site index dependent parameters.

The modifier (eq. 3) is a function of diameter, crown ratio (CR), and basal area in larger trees (BAL).

$$MOD = c_5/[1.0 + \exp(c_6 + c_7 \cdot DBH + c_8 \cdot BAL + c_9 \cdot CR)] \quad (3)$$

The resulting prediction is the product of these two submodels:

$$DDS = POT \cdot MOD \quad (4)$$

Note that the intent was to isolate all site effects into the potential function. Although simple in concept, the overall model (4) is complex and the fitting procedure approaches the mystical. The fact that the true potential is never observable is a considerable complication.

Models (1) and (4) were compared by evaluating the magnitude and distribution of residuals for the test dataset on two scales. The diameter increment scale was selected because it can be readily visualized. However, for statistical comparisons, residuals on the ln(DDS) scale are a better measure because the variance of the distribution of these residuals is more nearly independent of the predictor variables.

RESULTS AND DISCUSSION

When the potential function in POTMOD was fit to the data for site classes, all of the parameters exhibited trends relative to site index (Table 1). There is no doubt that a more parsimonious representation of the relationship could be developed. However, the behavior of the model for feasible values of SI and DBH appears acceptable. Potential is unimodal relative to DBH and increases with increasing SI. Keep in mind that potential is a mental construct that cannot be observed. The purpose of specifying a potential is to identify a reasonable, albeit arbitrary, standard for evaluating the effects of competition and vigor. While not elegant, the model as formulated provides such a standard.

TABLE 1. Final estimates for the POTMOD coefficients.

Potential coeff. (eq. 2)	Value	Modifier coeff. (eq. 3)	Value
c_0	$\exp[-20.94 + 5.41 \cdot \ln(SI)]$	c_5	1.8
c_1	$-0.34415 + 0.04575 \cdot SI$	c_6	2.4553
c_2	$1.225 - 0.003 \cdot SI$	c_7	0.0214
c_3	$-0.000152 \cdot \exp(0.0582 \cdot SI)$	c_8	0.0056
c_4	$2.425 - 0.015 \cdot SI$	c_9	-1.4279

When attempts were made to simultaneously estimate all parameters of the modifier function, the regression would not converge. Constraining c_5 to slightly exceed the largest ratio of observed to potential DDS produced rapid convergence. The coefficients thus estimated for BAL, DBH, and CR in (3) are highly significant and have reasonable signs.

When parameters were estimated for NIDFSI (eq. 1), the coefficients for CCF were nonsignificant. A correlation between site and density was suspected (good sites should be capable of supporting more biomass than poor sites, and in undisturbed stands a natural correlation between site and density could result). However, in a simple linear regression, site index explained less than 1 percent of the variation in CCF for the DFSI data. Thus, other model parameters were estimated holding CCF coefficients at the NI52 values. All other effects were significant and coefficients had acceptable signs.

A comparison of the model used in Prognosis (NI52) with the version fitted to the DFSI data (NIDFSI) revealed two general differences. Whereas the effects related to tree size, competition, and vigor appear to be expressed more strongly in NIDFSI, site effects are more important in NI52 (Table 2). The data used to estimate NI52 parameters were considerably more extensive than the DFSI sample and included a wider range of forest types with greater diversity in stand structure.

TABLE 2. Coefficients for NI52 (Wykoff, 1986) and NIDFSI (Model 1). Habitat and location effects are shown only for habitat type 520 (*Abies grandis/Clintonia uniflora*) on the Clearwater National Forest. NIDFSI contains 11 additional coefficients that represent other combinations of location and habitat type. Coefficients assume that BAL, CCF, and EL have been divided by 100.

	Coefficients			Coefficients	
Variable	NI52	NIDFSI	Variable	NI52	NIDFSI
ln(DBH)	0.5689	1.0452	sin(ASP)•SL	0.0629	0.0402
CR	2.0685	2.9197	SL	0.7818	0.6641
CR^2	-0.6236	-1.3466	SL^2	-1.1238	-1.1435
BAL	0.5020	-0.2526	CCF	-0.0905	-0.0905
BAL/ln(DBH+1)	-2.1159	-0.7615	DBH^2	-0.0004	-0.0008
EL	0.0259	0.0022	Habitat type	0.4778	-0.1561
EL^2	-0.0004	-0.0002	Location	0.5036	0.2168
cos(ASP)•SL	-0.0456	-0.1226			

NIDFSI and POTMOD residuals for the DFSI data were unbiased on both the DG and the ln(DDS) scale and showed no significant trends relative to any predictor variables (Tables 3 and 4). Of particular interest, site index explained only 1.8 percent of the residual variation (0.6 percent of the total variation) in NIDFSI ln(DDS) predictions. Obviously, the addition of a site index term to the explicit site variables already in the model would not improve model performance.

TABLE 3. Proportion of variation explained by alternative models.

	Proportion of variation explained			
	DFSI data		PSP data	
Model	DG	ln(DDS)	DG	ln(DDS)
POTMOD	0.352	0.628	0.295	0.629
NIDFSI	0.365	0.658	0.267	0.593
NI52	0.244	0.595	0.333	0.646

TABLE 4. Proportion of variation in residuals explained by tree and stand variables by simple linear regression [ln(DDS) scale].

		Proportion of variation explained by						
Data	Model	ln(DBH)	SI	PCT	EL	CR	BAL	Age
DFSI:	POTMOD	0.001	0.012	0.005	0.007	0.009	0.002	0.000
	NIDFSI	0.000	0.018	0.004	0.000	0.000	0.000	0.006
	NI52	0.039	0.016	0.106	0.006	0.008	0.076	0.007
PSP:	POTMOD	0.034	0.118	0.059	0.155	0.002	0.035	0.020
	NIDFSI	0.007	0.052	0.008	0.204	0.068	0.000	0.002
	NI52	0.065	0.004	0.079	0.045	0.004	0.042	0.001

Because NI52 parameters were not optimized for the DFSI data, predictions were not as well behaved. On the average, predicted DG was 0.2 inch greater than observed DG, and there were significant diameter and relative size trends. Again, however, site index explained little of the residual variation.

Although there was some degradation in fit, POTMOD and NIDFSI extrapolated reasonably well to the PSP data (Tables 3 and 4). Poorer performance may be partly attributed to the methods by which increment data were collected. The PSP increments were determined by subtraction of successive diameter tape measurements, whereas the DFSI increments came from cores read on a microscope. Partially as a result, the PSP data were almost a quarter more variable than the DFSI data--0.89 vs 1.09 for variance of ln(DDS).

Of note is the apparent importance of site index and elevation for explaining residual variation in both the POTMOD and NIDFSI predictions for the PSP data (Table 4). The marked difference in stand structure

between the studies was probably incorporated in the site effect, and model extrapolation was thus inhibited. NI52 was fit to a more general and far larger data base and the PSP residuals for NI52 are more nearly independent of site effects. Regardless of how site is represented in the model, the data used to develop the model must reflect the range of conditions for which the model will be applied.

CONCLUSIONS

In spite of their diverse origins, the alternative models exhibit remarkably similar behavior. The actual shapes of the increment curves differ somewhat, but both model forms correspond to accepted growth theory. The trends relative to basal area, crown ratio, relative size, and DBH are in accordance with expectations (Figure 1). Given the large amount of unexplained variation in the data, differences in curve form were expected. The rather close correspondence is somewhat surprising.

The collection of site variables used in NIDFSI and NI52 appear to represent site effects about as well as the POTMOD formulation that is based on site index. The models explain about the same amount of total variation in diameter increment, and little of the residual variation is associated with site effects. Although the number of parameters could probably be reduced, the POTMOD potential function gives evidence to the complexity of site effects; many parameters were required to elicit the desired site index-related model behavior.

Decisions on representing site effects should be based on availability of site measures that can be faithfully reproduced using standard inventory procedures. Site index makes a lot of sense for plantations and monocultures, but it makes less sense for the irregular stand structures typical of northern Idaho.

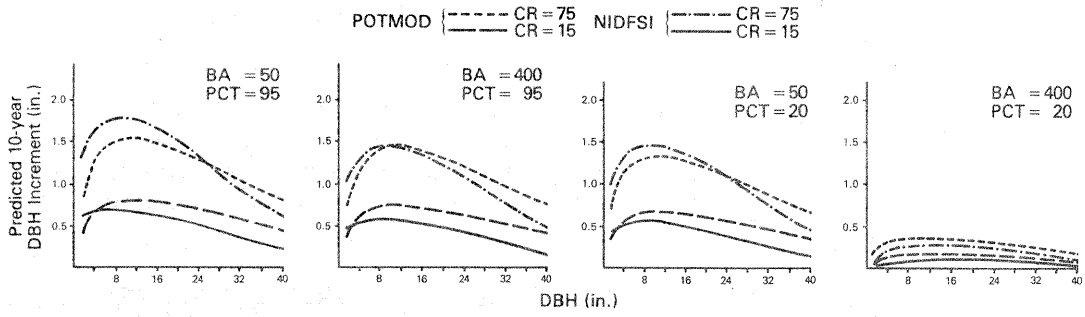

FIGURE 1. For both NIDFSI and POTMOD, predicted diameter increment is unimodal relative to DBH. As stand density increases, increment slows; the increase in density affects the growth of suppressed trees more than it affects dominant trees. Regardless of density or relative size, trees with large crowns grow faster than trees with small crowns. Predictions are for a Thuja plicata/Clintonia uniflora habitat type on the St. Joe National Forest. Site index is assumed to be 70.

Hahn, J. T. and R. A. Leary. 1979. Potential diameter growth functions. In: A generalized forest growth projection system applied to the Lake States region. United States Department of Agriculture Forest Service General Technical Report NC-49:22-26.

Haig, I. T. 1932. Second-growth yield, stand, and volume tables for the western white pine type. United States Department of Agriculture, Technical Bulletin 323, 67 p.

Holdaway, M. 1984. Modeling the effect of competition on tree diameter growth as applied in STEMS. United States Department of Agriculture Forest Service, General Technical Report NC-94, 8 p.

Krajicek, J., K. Brinkman, and S. Gingrich. 1961. Crown competition--a measure of density. Forest Science 7: 35-42.

Monserud, R. A. 1979. Relations between inside and outside bark diameter for Douglas-fir in northern Idaho and northwestern Montana. United States Department of Agriculture Forest Service, Research Note INT-266, 8 p.

Monserud, R. A. 1984a. Problems with site index: an opinionated review. In: J. Bockheim, ed. Forest land classification: experiences, problems, perspectives. University of Wisconsin, Department of Soil Science, Madison. p. 167-180.

Monserud, R. A. 1984b. Height growth and site index curves for Douglas-fir based on stem analysis data and forest habitat type. Forest Science 30: 943-965.

Stage, A. R. 1973. Prognosis model for stand development. United States Department of Agriculture Forest Service, Research Paper INT-164, 32 p.

Steele, B. M. and S. V. Cooper. 1986. Predicting site index and height for selected tree species of northern Idaho. United States Department of Agriculture Forest Service, Research Paper INT-365, 16 p.

Wykoff, W. R., N. L. Crookston, and A. R. Stage. 1982. User's guide to the Stand Prognosis Model. United States Department of Agriculture Forest Service, General Technical Report INT-133, 112 p.

Wykoff, W. R. 1983. Predicting basal area increment for individual northern Rocky Mountain conifers. In: J. Pollanshutz, ed. Forest growth modelling and simulation. Forstlichen Bundesversuchsanstalt, Vienna. p. 127-143.

Wykoff, W. R. 1986. Supplement to the user's guide for the Stand Prognosis Model--Version 5.0. United States Department of Agriculture Forest Service, General Technical Report INT-218, 36 p.

PREDICTING STEM DIAMETER DISTRIBUTIONS FROM GROWTH PROBABILITY EQUATIONS

G.M. Bonnor and S. Magnussen[1]

ABSTRACT. One method of predicting stem diameter distributions for unevenaged forest stands is to develop empirical growth probability matrices based on past growth, and apply them to current diameter distributions. The purpose of this paper is to determine if this matrix approach can be improved by deriving growth probability values from equations in which growth probability is functionally related to stem diameter.

Using permanent sample plot data from an unevenaged, mixed forest in Eastern Ontario, the relationships between five-year growth probability and 1 cm stem diameter classes was explored. It was found that such relationships could be expressed by simple first- or second-degree polynomials, or by constants.

Growth probability equations were calculated by major species groups, and the values derived from them were used to project stem frequencies and volumes from 1985 to 1995.

While the absence of long-term basic data prevented an assessment of accuracy, the method proved to be feasible and yield good results.

INTRODUCTION

As intensive forest management in Canada increases, so does the need for better information about the forest. One such type of information is the growth and predicted future yield of the forest. Many different types of models have been developed for making such predictions. This paper focusses on diameter distribution models using probability matrices. In this approach, growth probability matrices showing the growth and mortality of trees by diameter classes are constructed from past growth

---

[1]Research Scientist, Canadian Forestry Service, Pacific Forestry Centre, Victoria, formerly at Petawawa National Forestry Institute, Chalk River, Ontario; and Research Fellow, Royal Veterinary and Agricultural University, Copenhagen, Denmark. Present address: Petawawa National Forestry Institute, Chalk River, Ontario

Presented at the IUFRO Forest Growth Modelling and Prediction Conference, Minneapolis, MN, August 24-28, 1987

records and applied to current diameter distributions to yield future distributions. The Markov model provided an early theoretical framework and was used by a number of investigators (Bruner and Moser, 1973; Roberts and Hruska, 1985). Others (Buongiorno and Michie, 1980; Harrison and Michie, 1985; Michie and Buongiorno, 1984) used the probability matrix approach successfully without the constraining assumptions. This approach was also adopted by the present authors (Bonnor and Magnussen, 1986) in their prediction and analysis of growth and yield of unevenaged mixedwood forests in Eastern Ontario; the probability matrices for individual species showed, by diameter class, the probability of a tree dying, stagnating, or growing 1, 2 or more classes of 1 cm each. We noted that, where few trees were sampled, the probabilities for adjoining diameter classes often differed considerably. This may be explained as follows: The true probability of a tree in a given diameter class growing 2 cm may be 0.37 meaning that, on the average, 37% of all trees in that class will grow by 2 cm. Now, if only one tree is sampled in this class, the probabilities can only be 0 or 100. If two trees are sampled, the possible values are 0, 0.50 or 1.00, and so on. Thus, the fewer trees sampled, the poorer the chance of making the correct estimate. Further, while the probability of one class may be 0, that of an adjoining class also with few samples may be 1.00. Such extreme values or shifts in value are unlikely to reflect reality. A possible but expensive solution to this problem is to increase the sample size dramatically. The alternative that we propose is to make use of the expected correlation between adjoining diameter classes: if the probability of a given class is 0.37, that of the adjoining classes can be expected to be near 0.37, not 0 or 1.00.

Thus, the purpose of this study is to develop, for undisturbed, mixed, unevenaged forests, probability equations to predict stem diameter distributions. Also, to present an example of the practical applications of the method. The study is focussed on the development of equations for predicting survivor growth and mortality; ingrowth is not considered.

The concept and initial work of the study has been presented at a 1986 workshop (Bonnor and Magnussen, 1987). Another recent study using the equation approach is described by Solomon et al. 1986. They include stand basal area in the probability equations and account for thinning effects. While no statistics are given for the equations, the 15-year predictions show good accuracy. Ingrowth is difficult to predict accurately and is accounted for in a separate model.

METHODOLOGY

The basic data came from federal forest lands located in the L. 4C Middle Ottawa Section of the Great Lakes-St. Lawrence Forest Region (Rowe, 1972), near Petawawa, Ontario. The main species were white pine (Pinus strobus L.), aspen/poplar (Populus L.), red pine (P. resinosa Ait.), and red oak (Quercus rubra L.). Stands were predominantly of mixed species and unevenaged.

Two sources of data were used:

(1) A 1980 management type of inventory. The primary data source was 341 circular sample plots of 400 m^2, selected by simple random sampling. Of these plots, 114 were permanent sample plots (PSP's), the balance temporary sample plots (TSP's). In each plot, trees 8.1 cm in diameter at breast height (dbh) and larger were measured for dbh and their species noted. Heights were measured on a subsample of 6-10 trees per plot.

(2) A 1985 re-measurement of the PSP's. Of the 114 plots, 11 were found to have been disturbed, by harvesting or windfall. They were excluded from further analyses.

Additional details on the data sources and the forest are given in Bonnor and Magnussen (1986).

The basic plot data were checked and verified, then grouped by species . Average dbh for the nine resulting species groups ranged from 14 cm (for maple) to 23 cm (for white pine). Maximum dbh was 79 cm. Within each species, the trees were next grouped by 1 cm dbh classes and two calculations were made:

- for the combined PSP and TSP trees, stem diameter distributions were derived showing number of trees per hectare, by species and diameter class;

- for the PSP trees, dbh growth of survivor trees was calculated for the 1980-85 period, and mortality was compiled from the number of trees that died during that period.

The following growth classes were established next:

Survivor growth:	class 0:	tree growth of 0-0.5 cm (stagnation)
	class 1:	tree growth of 0.6-1.5 cm
	class 2:	tree growth of 1.6-2.5 cm
	class 3:	tree growth of 2.6-3.5 cm
	class 4:	tree growth of 3.6 cm or more
Mortality:	class M:	tree died

Finally, for each dbh class and species group, the proportion of trees belonging to the above growth classes was calculated. This proportion was used as an estimate of the probability of future growth. For simplicity, values were expressed on a percentage basis.

The basic tree data were also used to construct local tree volume equations from normal equations using the model developed by Honer et al. (1983) and local height-diameter equations (Bonnor and Magnussen, 1986).

Having thus completed the initial data compilations, a series of scattergrams were produced to assess the nature of the relationship between growth probability, dbh class and growth class. An example is given, for white pine, growth class 1, in Figure 1. For example, the topmost plotted value shows that, in dbh class 13 cm, the probability of a tree growing by 1 cm during a five-year period can be expected to be

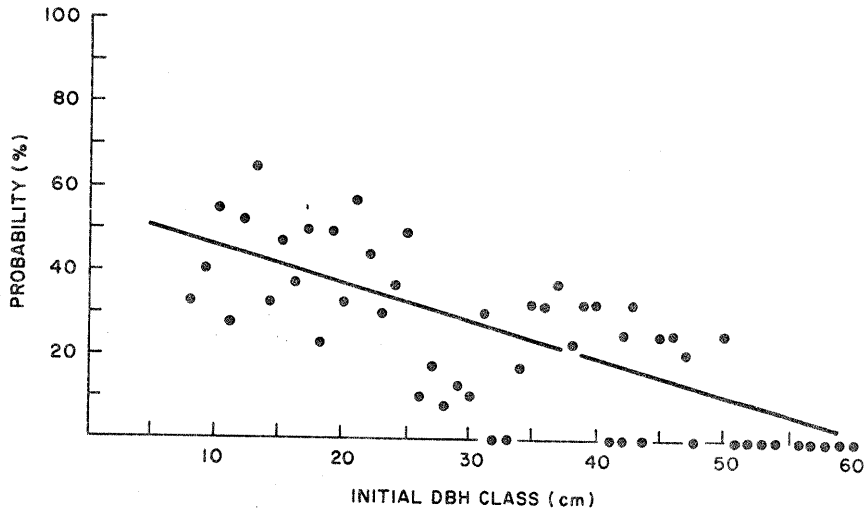

Figure 1. Relationship between growth probability and dbh class for growth class 1, white pine.

.65, or 65% of all trees in the class can be expected to grow by 1 cm. The figure shows a considerable variation in probability values, as expected, but also a definite linear trend: probabilities decrease with increasing dbh.

Similar scattergrams were plotted for other growth classes and species. Analyses indicated that fairly simple models, e.g. first- or second-degree polynomials, described the trends sufficiently well. As an initial step in the regression analysis, such second-degree polynomials were therefore fitted to the data. Weighted regression was used, the weights being the number of trees in the class up to a maximum of 10. The procedure (joint simultaneous regression using dummy variables) was subject to the constraint that, for each diameter class, the probability values of the growth classes had to add to 100%. Thus, for each species,

$$P_i = a_i + b_i D + c_i D^2$$

where i = growth class = 0, 1, 2, 3, 4, M;
P_i = probability value for growth class i (%);
D = diameter class (cm); and
a_i, b_i, c_i = regression coefficients for growth class i, with
$\Sigma a_i = 100$, $\Sigma b_i = 0$ and $\Sigma c_i = 0$

The results were next analysed statistically (using SAS computer software) and inspected visually. The latter revealed - for equations with a decreasing trend - negative probabilities associated with the larger diameters. Accordingly, upper limits (Table 1) to the regression procedure were established and observations beyond these limits were deleted from the data set. Less than five percent of observations for

each species were thus deleted. The data were re-run and a new final set of equations resulted (Table 1). Beyond the diameter limit a constant probability, equal to that derived from the equation at the limit, was used. As an example, the equation for white pine, growth class 1, is shown on the Figure 1 scattergram.

TABLE 1. GROWTH PROBABILITY EQUATIONS

	Growth Class																		
	0			1			2			3			4+			M			Multiple Correlation Coefficient	Upper Limit
	Equation Coefficients																			
Species	a	b	c	a	b	c	a	b	c	a	b	c	a	b	c	a	b	c	(R^2)	(cm)
White Pine	17.06	-0.291	-	55.61	-0.933	-	19.29	0.363	-	5.24	0.570	-	-	0.318	-	2.80	-0.025	-	0.58	59
Other Pine	41.87	-1.05	-	35.11	0.440	-	5.93	0.610	-	8.54	-	-	7.53	-	-	1.02	-	-	0.56	39
Spruce	20.04	-	-	43.99	-	-	22.27	-	-	9.12	-	-	4.58	-	-	-	-	-	0.47	53
Other Conifers	-	0.95	-0.023	30.27	1.52	-0.070	51.45	-2.47	0.093	10.40	-	-	5.33	-	-	2.55	-	-	0.68	30
Aspen/Poplar	4.80	-	-	36.12	-0.17	-	31.33	0.17	-	15.70	-	-	2.73	-	-	9.32	-	-	0.56	44
Red Oak	30.20	-0.91	-	-15.15	6.14	-0.108	19.91	-1.54	0.050	0.95	-	-	-	-	-	64.09	-3.69	0.058	0.84	33
Maple	19.74	-	-	69.36	-0.95	-	-	0.95	-	3.50	-	-	-	-	-	7.32	-	-	0.78	30
White Birch	42.95	-0.77	-	50.39	-0.22	-	-10.24	1.36	-	-	-	-	-	-	-	16.90	-0.37	-	0.71	34
Other Hardwood	21.07	-	-	54.52	-1.08	-	15.53	-	-	11.14	-	-	2.78	-	-	-5.04	1.08	-	0.52	26

Model: $P = a+bD+cD^2$ where P = probability value (%)
D = diameter class (cm)
a, b and c = regression coefficients

For each species, the equations were now used with the 1980 stem diameter distribution to produce stem diameter distributions for 1985, 1990 and 1995. The procedure was similar to that used with probability matrices (Bonnor and Magnussen, 1986) in that the 1980 diameter distribution vector was multiplied by the probability matrix to yield a 1985 diameter distribution vector, and so on. The difference was that values of the probability matrix were derived from the equations.

Next, the new stem diameter distributions were applied to the local volume equations, and volume and stem frequency summaries prepared for 1985, 1990 and 1995.

RESULTS

As shown in Table 1, nine species groups were included in the data set, and calculations were made for all nine groups. However, in the interest of clarity and brevity, many of the results are given only for the dominant species, white pine.

Figure 2 shows, for white pine, the relative magnitude of the growth probability classes derived from a cumulative plotting of the equations. Mortality is low and relatively constant throughout the diameter class range; stagnation and 1 cm growth are high at the lower diameters but low at the upper diameters, while 2, 3, and 4 cm growth are the reverse. Overall, a growth of 1 or 2 cm is most common at the lower diameters and a growth of 2 or 3 cm is most common at the upper diameters.

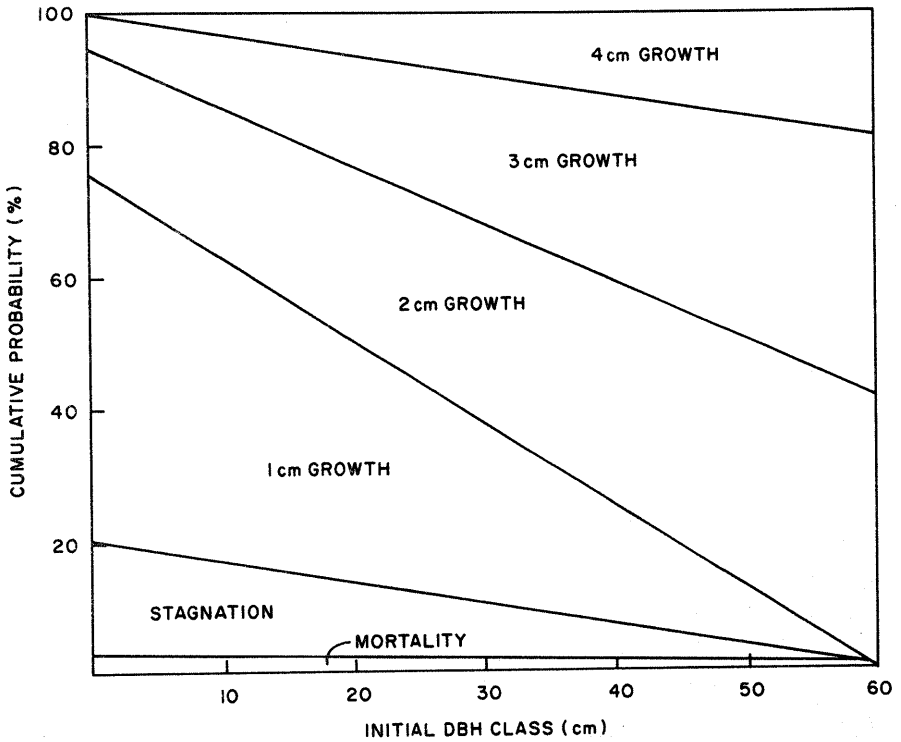

Figure 2. Variation in growth probability with tree diameter for white pine.

Frequency distributions (Figure 3) show, as expected, a general shift to the right between 1985 and 1995. This shift includes several irregularities in the 1985 distribution, one of which (at 30 cm dbh) accounts for a higher frequency in 1985 than in 1995. The left side of the 1995 curve is artificially low since ingrowth is not included.

The procedures were applied to all species and species groups, and the results summarized by stand growth components and species groups (Fig. 4). The first column shows that, for all species combined, net growth is 3.9 m^3/ha.yr and mortality is 2.0 m^3/ha.yr, for a gross growth of 5.9 m^3/ha.yr. Most of the net growth is in the conifers (3.3 m^3/ha.yr, col. 2), particularly the white pine (2.1 m^3/ha.yr), while most of the mortality is in the hardwoods (1.6 m^3/ha.yr), 50% of which is in aspen/poplar.

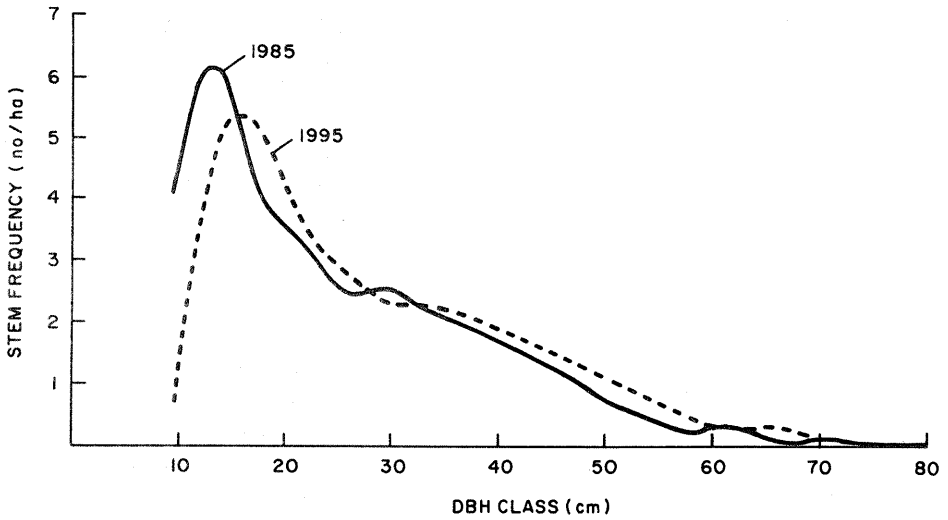

Figure 3. Frequency distribution, 1985 and 1995, White Pine

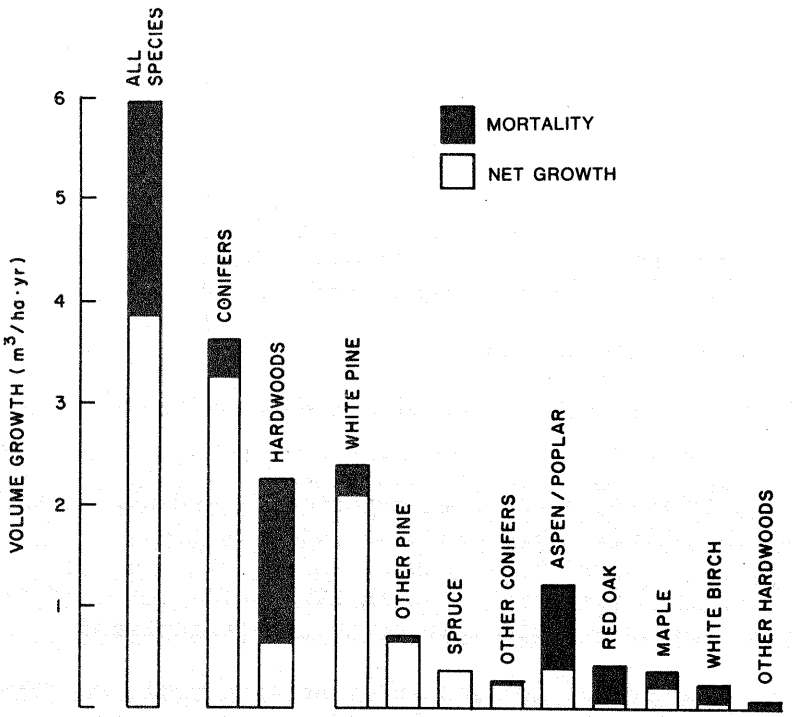

Figure 4. Volume growth by stand components and species groups, 1985-95

DISCUSSION AND CONCLUSIONS

The approach to stem diameter distribution predictions used in this study makes sense at the intuitive level: growth rates of adjacent diameter classes can be expected to be similar. Abrupt changes are unlikely to

reflect "real life"; more likely, they are artifacts of sampling, particularly small sample size. By making use of these relationships in the prediction equations, accuracy can be improved at no additional cost. The existence of small sample sizes, and resulting poorly defined observations, is also taken into account by using weighted regressions.

Utilizing the relationship among diameter class probabilities is one way to obtain better estimates. Another relationship which could be used is that among the growth classes, If both are used, a bivariate model would result. Similarly, it might be possible to utilize the relationship among species.

Increasing sample size per class by increasing class width improves the accuracy of the class estimate. This approach, which applies to diameter as well as growth classes, must be balanced against the need to preserve a certain minimum number of classes to define the trends and yield good overall estimates. For given species, model application and sample size, optimum class widths can likely be derived. Combining data for individual species is another possibility for improving the estimates given that the species have similar growth characteristics and that separate estimates are not required.

A third method of improving the accuracy of the estimates is to include additional, easily obtained variables in the equations. One such variable is stand basal area, which would account for variations in stand density (Solomon et al., 1986).

The sensitivity of the estimates to errors varies considerably. For example, if the predicted number of white pines in diameter class 40 cm and growth class 2 is in error by one tree, the effect is an error of 0.15 m^3, the growth of that tree over the specified period. On the other hand, if the "growth class" is M = mortality, the effect is a much larger error of 1.3/m^3, the total volume of the tree. In the present kind of modelling, events such as mortality are rare, few sets of observations are available and they are not well defined. As a result, prediction equations may be poorly defined and may change significantly as various models are tried, particularly in the presence of constraints. Such changes are often accompanied by significant changes in stand component growth estimates. The conclusion is that particular attention should be paid to the generation of accurate mortality estimates. Another rare event - with associated data deficiencies and modelling inaccuracies - is the growth of large-diameter trees. The approach taken here to use a constant probability, is a technically simple interim solution. A better approach might be to use splined equations, with one equation asymptotic to the X-axis.

As previously noted, ingrowth is not included in this study. As indicated by Bonnor and Magnussen (1986), this exclusion has had no significant effect on volume predictions, while stem frequencies are adversely affected. Over longer periods, volume predictions will of course also be affected.

Therefore, ingrowth must be part of a complete projection system. Other researchers (Buongiorno and Michie (1980), Solomon et al. (1986)) have found ingrowth difficult to predict.

In conclusion, the concept of using growth probability equations to predict stand growth by stem diameter distributions is in the developmental stage. Considerable additional work is required to improve the methodology. At the same time, it appears to yield good results, it makes sense biologically, and it affords an opportunity to analyse and quantify the growth process.

LITERATURE CITED

Bonnor, G.M. and S. Magnussen. 1986. Inventory and growth predictions of the Petawawa Forest. Petawawa National Forestry Institute, Canadian Forestry Service, Information Report PI-X-66; 41 p.

Bonnor, G.M. and S. Magnussen. 1987. Some applications of probability matrices in growth and yield modelling. Proc., Second Modelling Workshop, Pacific Forestry Centre, Sept. 1986. Canadian Forestry Service, Hull, Quebec. 56-64.

Bruner, H.D.and J.W. Moser Jr. 1973. A Markov chain approach to the prediction of diameter distributions in uneven-aged forest stands. Canadian Journal of Forest Research. 3: 409-417.

Buongiorno, J.and B.R. Michie. 1980. A matrix model of unevenaged forest management. Forest Science. 26: 609-625.

Harrison, T.P.and B.R. Michie. 1985. A generalized approach to the use of matrix growth models. Forest Science. 31: 850-856.

Honer, T.G., M.E. Ker, and I.S. Alemdag. 1983. Metric timber tables for the commercial tree species of central and eastern Canada. Department of the Environment, Canadian Forestry Service, Maritimes Forest Research Centre, Information Report M-X-140.

Michie, B.R.and J. Buongiorno. 1984. Estimation of a matrix model of forest growth from re-measured permanent plots. Forest Ecology and Management 8: 127-135.

Roberts, M.R. and A.J. Hruska. 1985. Predicting stem diameter distributions: a test of the stationary Markov model. Canadian Journal of Forest Research 16: 130-135.

Rowe, J.S. 1972. Forest regions of Canada. Environment Canada, Canadian Forestry Service, Ottawa, Publication No. 1300.

Solomon, D.S., R.A. Hosmer and H.T. Hayslett, Jr. 1986. A two-stage matrix model for predicting growth of forest stands in the Northeast. Canadian Journal of Forest Research. 16: 521-528.

MODELLING MIXED SPECIES STANDS WITH SCHEFFE'S CANONICAL POLYNOMIALS

Kadiroo Jayaraman and Robert L. Bailey[1]

ABSTRACT. Stand models for mixed species stands based on static yield functions, transition matrices and difference equations are not satisfactory in many instances. Quite often they do not adequately incorporate information on species composition. A new model form is proposed which relates the increment in biomass or growing stock to present species composition. Proportions of the growing stock in the various species are incorporated into a regression-type model as predictors with the use of a class of Scheffe's canonical polynomials. Since the species composition can exist under different stocking levels, the initial stocking levels become process variables (Cornell 1981). Stand top height can be used as a self-calibrating variable to account for productivity variations in different stands.

INTRODUCTION

Management of uneven-aged mixed forests have gained importance in the recent past due to a number of reasons, the prominent one being the increased public concern and involvement in forest management decision making. Attempts on modelling the growth of such forests have been few in the past and satisfactory simulators are lacking in many cases. The present work is an attempt in this direction.

A mixed forest in the context of this work implies any forest in which the individual stands that compose the basic mensurational unit contain a mixture of species. Typically a mixed forest will have an uneven-aged structure. The different species may be ecologically quite similar or composed of several ecological groups with each group tending to be dominant in a particular stratum of the canopy or on particular microsites or in different successional phases following gap formation or harvesting operation (Alder, 1980).

A review of literature is completely avoided here for lack of space except to mention that many of the models for mixed stands have been found based on static yield functions, transition matrices and

---

[1]The authors are Forest Biometrician, Kerala Forest Research Institute, Kerala 680 653 India and Professor of Forest Management/ Biometrics, School of Forest Resources, The University of Georgia, Athens, GA 30602 USA. This paper was prepared while the first author was a Ford Foundation Fellow at The University of Georgia. The research was supported by grants from the USDA Forest Service, So. For. Exp. Stn. and the Ga. Forestry Commission.

Presented at the IUFRO Forest Growth Modelling and Prediction Conference, Minneapolis, MN, August 14-28, 1987.

differential equations. It has been found that the problem of species composition has not been effectively tackled in these models.

A NEW MODEL FOR MIXED STANDS

A distance independent whole stand growth model which is directly adaptable to simulation works is proposed in the following.

Let there be an uneven-aged mixed stand having q components, with respect to the species, growing in a uniform site. The proportions of the total growing stock occupied by the q components are denoted by x_1, x_2, ..., x_q. The model in its simplest form is

$$I_i = f(\underline{x}') \; ; \; i = 1, \ldots, q \qquad (1)$$

where I_i is the increment w.r.t. a measurable characteristic for the ith species.

$$\underline{x}' = (x_1, x_2, \ldots, x_q) \quad \text{and} \quad \sum_{i=1}^{q} x_i = 1$$

An error term is supposed to be included in eq. 1 and all such equations following. This is omitted for the sake of convenience in presentation. Moreover f(·) represents a general functional form rather than any specific one.

The set of equations in (1) is constrained by $\hat{I} = \sum_{i=1}^{q} \hat{I}_i > 0$ where $\hat{I}$ represents the total predicted increment from $I = f(\underline{x}')$.

To account for the uneven-aged structure, the vector $\underline{x}$ may be expanded by the diameter class proportions for each species as follows:

$$\underline{x}' \text{ (uneven)} = (x_{11}, x_{12}, \ldots, x_{1r}, \ldots x_{q1}, x_{q2}, \ldots, x_{qr}) \qquad (2)$$

where x_{ij} indicates the proportion of the total growing stock occupied by the ith species in the jth diameter class.

The eq. (1) is found to belong to the class of mixture models expounded by Cornell (1981). For instance, consider an mth degree polynomial in x_i

$$\eta = \beta_0 + \sum_{i=1}^{q} \beta_i x_i + \sum_{i \leq j}^{q\,q} \beta_{ij} x_i x_j + \sum_{i \leq j \leq k}^{q\,q\,q} \beta_{ijk} x_i x_j x_k + \ldots \qquad (3)$$

The parameters β_i, β_{ij}, β_{ijk} associated with the terms are not unique because of the constraint

$$\sum_{i=1}^{q} x_i = 1$$

An alternate to eq. (3) is derived by multiplying some of the terms by the identity $(x_1 + x_2 + \ldots + x_q) = 1$ and simplifying. The resulting equation has been called the canonical polynomial or simply the {q, m} polynomial.

For example, with m = 1

$$\eta = \beta_0 + \sum_{i=1}^{q} \beta_i x_i \tag{4}$$

and upon multiplying the β_0 term by $(x_1 + x_2 + \ldots + x_q) = 1$ the resulting equation is

$$\eta = \beta_0 \left(\sum_{i=1}^{q} x_i \right) + \sum_{i=1}^{q} \beta_i x_i = \sum_{i=1}^{q} \beta_i^* x_i \tag{5}$$

where $\beta_i^* = \beta_0 + \beta_i$ for all i.

Similarly the general second degree polynominal in q variables can be transformed to

$$\eta = \Sigma \beta_i^* x_i + \sum_{i<j} \Sigma \beta_{ij}^* x_i x_j \tag{6}$$

where $\beta_i^* = (\beta_0 + \beta_i + \beta_{ii})$ and $\beta_{ij}^* = \beta_{ij} - \beta_{ii} - \beta_{jj}$ i, j=1, ... q, i < j.

The terms $\beta_i^* x_i$ and $\beta_{ij}^* x_i x_j$ in {q,1} and {q,2} polynomial equations have simple interpretations. The parameter β_i^* represents the expected response to pure component i and pictorially β_i^* is the height of surface above the simplex at the vertex where $x_i = 1$ for i = 1, 2, ..., q. β_{ij}^* represents the interaction among the components and could indicate synergistic or antagonistic effects depending on the sign.

Eq. (1) essentially tries to explain growth in terms of species composition. But variables like stocking, site quality and age structure could influence the growth and accordingly their effects are to be incorporated. In the parlance of mixture models they are called process variables. The process variables are not linear functions of the mixture components and will be denoted by Z_j.

In line with Cornell (1981) the equation (1) is modified to

$$I_i = f\ (Z_j, \underline{x}') \tag{7}$$

In particular if the initial stocking in basal area of all species (B) is considered a process variable and no species interaction is envisaged, eq. (7) may take the form

$$I_i = \sum_{i=1}^{q} [\gamma_i^{(1)} B + \gamma_i^{(2)} B^m] x_i \quad (8)$$

where the part of the function relating to the process variable now correspond to the growth rate equation of the Richard's function. The above discussion may suggest the following equation as well which is an extension of the Richard's function to the case of multiple species

$$I = \sum_{i=1}^{q} \gamma_i^{(1)} Bx_i + \sum_{i=1}^{q} \gamma_i^{(2)} (Bx_i)^m + \sum_{i<j} \sum \theta_{ij}^{(1)} B^2 x_i x_j + \sum_{i<j} \sum \theta_{ij}^{(2)} B^{2m} (x_i x_j)^m \quad (9)$$

where $I = \sum_{i=1}^{q} I_i$

The first two terms on the R.H.S. indicate the sum of catabolic and anabolic rates and the last two terms represent interaction among anabolic and catabolic rates respectively.

When uniformity of the site cannot be assumed a method to discriminate the productivity levels will have to be evolved. In the case of even-aged stands, the development of site index equations proceeds by establishing a height/age relationship followed by a prediction equation of the form

$$S = f(H, A, A_0) \quad (10)$$

where S = site index (i.e., the height attained at a reference age A_0), and H = average or top height of the stand at age A.

In an uneven-aged mixed stand under natural regeneration, the stand age (A) is not defined and therefore a proxy to age has to be found. In the case of undisturbed stands, it can be safely assumed that the basal area (B) is a function of age, i.e.,

$$B = \phi(A) \quad (11)$$

where ϕ need not be linear. Now, if we can find $\Psi(B)$ such that $\Psi(B)$ is proportional to A, then $\Psi(B)$ qualifies as a proxy to age. For instance take the simple example wherein we have

$$\ln B = \beta A^{-1} \quad (12)$$

$$(\ln B)^{-1} = A\beta^{-1} \quad (13)$$

and thus $(\ln B)^{-1}$ is a proxy to age.

Now a site index system similar to (10) can be tried in the present case like

$$S = f(H, \Psi(B), \Psi(B_0)) \quad (14)$$

where H, the top height is allowed to cover the dominants and codominants in an extended scale to take account of the mixed nature of the stands. (Extended to mean a larger portion of the population. This will include more species than the few isolated that are very tall). In particular, consider the following height/age relation under an anamorphic system of site index curves

$$H_i = k_{0i}\, e^{\beta_1 A^{-1}} \tag{15}$$

Substitution of $(\ln B)^{-1}$ for A in (15) gives the following equations.

$$\ln H = \beta_0 + \beta_1 \ln B \tag{16}$$

$$\ln S = \ln H - \hat{\beta}_1 \ln \left(\frac{B}{B_0}\right) \tag{17}$$

where S is the site index at $B = B_0$.

When species composition is included in predicting the site index the following equations may result

$$\ln H = \gamma_0 + \sum_{i=1}^{q} [\gamma_i \ln B]\, x_i \tag{18}$$

$$\ln S = \ln H - \sum_{i=1}^{q} [\hat{\gamma}_i \ln B] x_i + \sum_{i=1}^{q} [\hat{\gamma}_i \ln B_0]\, x_{i0} \tag{19}$$

where x_{i0} , i=1, ..., q indicates a reference species composition.

Inclusion of process variables like site index may call for additional equations of the form

$$S_{t+1} = f\,(S_t) \tag{20}$$

for the purpose of simulation.

MODEL VALIDATION

Results of some preliminary investigations with the above model are reported herein. The results are in no way complete and further works are in progress. These are presented to serve as guidelines in analysis.

The data were obtained from permanent sample plots maintained by a large forest products company in Southwestern Georgia. The measurements were spread over the past twenty-five years at five-year intervals. The one hundred and thirty plots in which no cutting was done were used in our analysis. The plot size was 0.0578 ha. The species were grouped into 5 broad classes: (1) pines, (2) oaks, (3) soft hardwoods, (4) hard

hardwoods and (5) miscellaneous and understory species. The species composition (x_i's) was expressed in terms of basal area.

The following equation was fitted through nonlinear least squares.

$$I_i = [\gamma_i^{(1)} B + \gamma_i^{(2)} B^m] x_i + [\gamma_{(-i)}^{(1)} B + \gamma_{(-i)}^{(2)} B^m] x_{(-i)}$$

$$+ [\theta_{i(-i)}^{(1)} B + \theta_{i(-i)}^{(2)} B^m] x_i x_{(-i)} + \varepsilon \qquad i = 1, \ldots, q \qquad (21)$$

where I_i is the mean annual increment in the basal area over five-year period for the ith species.

$$x_{(-i)} = 1 - x_i$$

B = total basal area of the stand.

The Adj R^2's are reported in Table 1.

Top height for each plot was computed as the mean height of the tallest twenty-five percent of the trees in the stand and eq. (18) was fitted which gave an Adj R^2 of 0.4017. It is intended to calibrate the residual variation of this fitted equation through site index. Site index was computed through eq. (19) and formed the additional variable in the following set of equations. The x_i's were fixed at the mean species composition over all the plots and B_0 at 30 m^2/ha.

$$I_i = [\gamma_i^{(1)} B + \gamma_i^{(2)} B^m + \gamma_i^{(3)} S] x_i + [\gamma_{(-i)}^{(1)} B + \gamma_{(-i)}^{(2)} B^m + \gamma_{(-i)}^{(3)} S] x_{(-i)}$$

$$+ [\theta_{i(-i)}^{(1)} B + \theta_{i(-i)}^{(2)} B^m + \theta_{i(-i)}^{(3)} S] x_i x_{(-i)} + \varepsilon \qquad i=1, \ldots, q \qquad (22)$$

The results are given in Table 1. There seems to be partial improvement in the R^2 values by adding a linear term of site index.

The variability in the age/size of trees could also influence the growth process and accordingly a linear term involving the coefficient of variation (C) of tree basal area was also included in eq. 22. The results are available in Table 1. The overall variability in the stand seems to have little influence on the increments after that accounted by the species composition and site index.

TABLE 1. Adj R^2 values for the fitted models (Adj R^2 = 1 - [error mean square]/[total mean square]).

Groups	Dependent variable	Process variables involved		
		(B, B^m)	(B, B^m, S)	(B, B^m, S, C)
		.....Adj R^2.....		
Pines	I_1	0.6174	0.6860	0.7033
Misc & Understory spp.	I_2	0.9093	0.9290	0.9350
Oaks	I_3	0.4904	0.4880	0.5139
Soft hardwoods	I_4	0.4733	0.4906	0.4852
Hard hardwoods	I_5	0.7059	0.8020	0.8395
Total	I	0.2332	0.2889	0.3285

If $\Sigma \hat{I}_i$ happens to be negative, one of the equations in (7) may be replaced by

$$I = f(B, S, C, \underline{x}') \tag{23}$$

where $I = \sum_{i=1}^{q} I_i$

Since eq. (23) involves a large number of terms, model reduction techniques are to be used. It may be noted that for the process variable part, i.e., I = f(B, S, C), different combinations of these variables involving crossproduct and higher order terms can be considered. A stepwise regression could be carried out before the aspect of species composition is included in the model. As for the mixture related variables (x_i) Cornell (1981) gives some screening procedures based on the effects (E_i) of each x_i on the dependent variable. Starting with a planar model like

$I = \sum_{i=1}^{q} \beta_i x_i$, the E_i's are defined as

$$E_i = R_i[b_i - \frac{1}{(q-1)} \sum_{j \neq i}^{q} b_j] \tag{24}$$

where R_i = range of x_i, $b_i = \hat{\beta}_i$

Components having similar effects could be merged thereby reducing the number of components. In the present case calculations showed that the

components x_3, x_4 and x_5 could be combined and also the resulting groups do not interact.[4] Thus the following equations were fitted.

$$I = \sum_{i=1}^{3} [\gamma_i^{(1)} B + \gamma_i^{(2)} B^m] x_i \quad (25)$$

where $x_3 = 1 - (x_1 + x_2)$

$$I = \sum_{i=1}^{3} [\gamma_i^{(1)} B + \gamma_i^{(2)} B^m + \gamma_i^{(3)} S] x_i \quad (26)$$

$$I = \sum_{i=1}^{3} [\gamma_i^{(1)} B + \gamma_i^{(2)} B^m + \gamma_i^{(3)} S + \gamma_i^{(4)} C] x_i \quad (27)$$

The results are reported in Table 1. It seems harder to predict the total increment rather than the increment in the individual components.

Some of the low values for Adj. R^2 in Table 1 are suspected to be due to considering the net increment as the dependent variable which included the ingrowth. The net increments were arrived at as follows

$$I = IN + SR - MR \quad (28)$$

IN = Ingrowth
SR = Survivor growth
MR = Mortality

In fact the ingrowth and survivor growth are supposed to be responding in opposite directions to the initial stocking and would have disturbed the strength of the relations considered here. In future trials growth components rather than net growth are suggested for dependent variables.

Finally, a first order difference equation was fitted between successive site indices as

$$S_t = \alpha + \beta S_{t-1} + \varepsilon \quad (29)$$

with an Adj. R^2 value of 0.7830.

More detailed results will be published shortly.

LITERATURE CITED

Alder, D. 1980. Forest volume estimation and yield prediction. Vol. 2. Yield Prediction FAO Forestry Paper, 22/2 FAO, Rome. 194 p.

Cornell, J. A. 1981. Experiments with mixtures - Design, Models and the Analysis of Mixture Data. John Wiley & Sons. New York. 305 p.

GROWTH PROJECTION IN MIXED DIPTEROCARP FORESTS IN SOUTHEAST ASIA

Guillermo A. Mendoza and Roberto B. Rapera

ABSTRACT. Growth projection for mixed dipterocarp forests in Southeast Asia is still in its early developmental stage. To date, most of the research works on growth and yield modelling are pioneering efforts based primarily on methods developed in the U.S. and Europe.

This paper provides an overview and a synthesis of the approaches and results of some forest growth modelling studies within the region, particularly for the dipterocarp forest; the most dominant and economically significant forest in the region. Moreover, the paper also examines existing growth and yield models and suggests some strategies and recommendations to improve them. Emphasis is given to growth projection and development of logged-over, uneven-aged and mixed dipterocarp forests. Results from some studies in the Philippines and Indonesia are described.

Assistant Professor, Department of Forestry, 110 Mumford Hall, University of Illinois, Urbana, IL 61801; Director, Institute of Forest Conservation, College of Forestry, University of the Phillipines at Los Banos, College, Laguna, Philippines.

Presented at the IUFRO Forest Growth Modeling and Prediction Conference, Minneapolis, MN, August 24 - 28, 1987

INTRODUCTION

The mixed Dipterocarp Forests of Southeast Asia extend from Southern Thailand through Sumatra, West Malaysia, Borneo and to the Philippines. They form the main vegetative type on the western portion of the Indo-Malayan Rain Forest block. Because they contain species of high commercial values, they have been exploited heavily since about 1960 and have contributed significantly to the development of the economics of the Southeast Asian region.

Current Cutting Systems

Since the primary focus of this paper is growth and yield prediction on mixed, cut-over uneven-aged dipterocarp forests, a brief desription of the harvesting systems within the region is described in this section.

There are at least two major cutting systems that have evolved in the region, namely: The Philippine and the Indonesian Selective Logging Systems. Both systems rely heavily on the yield of the residual stands.

The Philippine Selective Logging System is both a silvicultural and a harvesting system. As a silvicultural system, it requires the following treatments: 1) tree marking to identify both the trees to be cut and those that are to be left as residuals, 2) residual inventory to evaluate the status of the logged-over forest and the residual trees, and 3) timber stand improvement. As a harvesting system, it specifies the type and number of trees to be harvested (based on diameter size), as well as the number of residual trees. The cutting cycle ranges from 30 - 45 years depending on climatic (or geographical) region.

The Indonesian Selective Logging System is also a diameter-based selection cutting system. The diameter limit of trees to be cut is 50 cms, while the cutting cycle is 35 years for commercially valuable trees like the dipterocarps. The system also requires at least 25 trees with diameter 35 cm or bigger to be marked as residuals. Enrichment planting is required mainly in open areas caused by cableways, tractor maneuvers, and log yards. Timber stand improvement must be conducted to improve the condition of the stand and the survival of the residual trees.

GROWTH AND YIELD STUDIES

PHILIPPINES

Early growth studies on the Philippine dipterocarp (mixed) rainforests were made in 1920. The final results of these studies were expressed in simple growth percent of the growing stock which ranged from 1.38 to 1.91 percent. In

1954, in connection with the formulation of the Selective Logging System as the management system to put the Philippine dipterocarp forests under initial regulation, another growth study was started in selectively logged dipterocarp forests in southern Philippines. This was followed by the establishment of permanent growth plots throughout the cut-over forests of the country. As of today, there are some 3,000 such growth plots.

Results of analysis of growth data from the first subsets of these plots were reported by Reyes (1968). The diameter at breast height (DBH) periodic annual increment (PAI) of the commercial tree species were determined from free-hand curve values. Growth projections were made based on estimates of the number of years for a tree to stay in a DBH class, the "age" of a tree when it reaches a DBH class, and the DBH reached after so many years form an initial DBH class.

Chinte (1970) analyzed the growth of logged-over mixed species groups from 63 growth plots within the timber concession a company located in southern Philippines. From this study, the average periodic annual diameter growth of the different species groups were estimated.

In 1975, two similar studies were conducted for two companies located in southern Philippines. One study was done by Revilla, et. al. (1976) at the initiative of the company's management, and the second study by Canonizado (1976). One hundred forty eight measurements from 51 plots and 242 measurements from 50 growth plots were used for both studies, respectively. There were at least two measurements of the growth plots used in these studies; and the data covered as much as 20 years after logging.

In these studies, the authors wanted to develop yield prediction functions which include the major factors affecting stand growth/yield, notably: time, stand density and site quality; something that has not been done before in the tropical mixed uneven-aged forests. Their biggest problem was the absence of a ready measure of site quality in the Philippine dipterocarp forests. The use of site index was not possible because of the inability to determine the age of trees in the natural stands. Four alternative ways were considered and after a thorough analysis, the mean total height (MTH) of the biggest residual trees (i.e. 60 to 70-cm. DBH in the case of the first study and 60 to 80 cm DBH in the case of the second study) were found to be significant explanatory variables in the merchantable height equations for the different species groups and in the stand yield equations in both studies. As such, MTH was considered an acceptable indicator/measure of site quality for the purposes of these two studies.

Growth and Yield Equations

For the first study (Revilla et al, 1976), the following yield equations were derived;

$$\log YLDT = 0.7416 + 7775 \log BO + 0.3952 \log (YEAL + 1) + 0.008105*S)(YEAL +1) + 0.1589 \log BO \log S$$

$$R = 0.88; MSE = 0.007225; n= 148$$

where: YLDT is the total yield from 15 cm DBH and bigger trees from all species; BO is the initial stand density in sq m/ha; S is the site quality indicator (i.e. siticator) in meters; and YEAL is the number of years elapsed after logging.

This equation is valid statistically and satisfies adequately the desirable criteria of a yield prediction function.

To obtain some insights on the development of the dipterocarp component of the stand, an independent yield prediction equation for the dipterocarps (primarily Philippine mahogany and apitong [Dipterocarpus] species) based on BPO (dipterocarp basal area at YEAL = 0), YEAL, and siticator was derived. The prediction equation is as follows:

$$\log YLDP = 0.8429 + 0.4046 \log BPO + 0.3367 \log (YEAL + 1) + 0.4629 \log BPO \log S$$

$$R = 0.95; MSE = 0.03648; n = 153$$

In the second study conducted for another company in southern Philippines (Canonizado, 1976), the final equation adopted is as follows:

$$\log Y = 2.6469 + 1.5696 \log B_1 \log S - 0.0256 (t + 15)* \log B_1 - 1.4015 \log S + 0.0352 B_1^2/(t + 15)^2 - 0.0211 (t + 15)$$

where Y is net volume yield of dipterocarp trees in cu m/ha; B_1 is basal area of dipterocarp spp. at plot establishment in sq m/ha; S is the siticator or mean total height of Philippine mahogany spp (57.6 - 92.5 cm in DBH) in meters; t is time elapsed in years from the base measurement.

Mendoza and Gumpal (1987) developed a growth projection model for a selectively cost-over dipterocarp forest in northern Philippines.

In developing the model, different variations of the general functional relationship between stand yield as a dependent variable and initial basal area, site quality and time as explanatory variables were tested. The final form of the functional relationship is a linear model involving the logarithm of stand yield as a function of the logarithm of the initial basal area and time, and the ratio of site quality and time. A set of abstracted time series data from sample plots based on actual logging settings was used. Time was expressed in terms of the number of years elapsed after logging operations. A site quality indicator for the selectively cut-over dipterocarp forest was developed using the average total height of the dominant and codominant dipterocarp trees which were left after logging. The final yiel equation is;

$$\log YLD = 1.337 + 0.39*\log (B_o) + 0.34*\log T + 0.002*(S/T)$$

where: YLD is the yield of dipterocarp trees 15 centimeters and bigger in diameter; B_o is the initial stand basal area of dipterocarp trees 15 centimeters and larger in diameter based on the residual inventory after logging (in sq m/ha); T is the time elapsed or number years after logging; S is site quality indicator or mean total height of dipterocarp trees 50 to 80 centimeters in diameter (in meters).

Growth Simulation for the Philippine Dipterocarp Forests

Revilla (1978) developed a stand growth simulator (GYSIM) primarily to evaluate the Philippine Selective Logging System and other timber management strategies. This is the first comprehensive growth simulation model for logged-over dipterocarp forests in Southeast Asia.

GYSIM is a simple probalistic model. It looks at individual trees in the stand, determines by means of a mortality function and a random number generator whether or not a tree survives the growing period, and grows the survivor tree into the next period or generates a number of established reproduction based on the size of the tree that dies. A survivor tree is grown into the next period by a DBH growth equation with DBH and stand basal area or stand treatment, DBH, and YEAL as explanatory variables. Periodic ingrowth is based on the number of established reproduction after logging and those which take the place of trees that die at various points in time.

INDONESIA

One of the concerns in implementing the harvesting guidelines of the Indonesian Selective Logging System as formulated in 1972, is its capability to sustain future harvests. In addressing this issue, Mendoza and Setyarso (1986) developed a transition matrix forest growth model to

evaluate the harvesting guidelines of the Selective Logging System and other alternative harvesting schemes in Indonesia. The model developed is an adaptation of the model described by Buongiorno and Michie (1980).

The transition matrix growth model G is expressed as;

$$\begin{array}{l} \text{Diameter classes} \\ 1 \\ 2 \\ i \\ n \end{array} \begin{array}{c} \begin{array}{cccccc} 1 & 2 & 3 & \ldots & i & \ldots & n \end{array} \\ \begin{bmatrix} a_1 & & & & & \\ b_2 & a_2 & & & & \\ & & & b_i & a_i & \\ & & & & & b_n \; a_n \end{bmatrix} \end{array}$$

where b_i is the probability that a tree belonging to diameter class i will remain in the same diameter class after the growth period; and a_i is the probability that a tree belonging to diameter class i will move to the next higher diameter class after the growth period.

Given the growth transition matrix G, the form of the growth projection model is;

$$Y_{(t+\tilde{O})} = G(Y_t) + C$$

where $Y_{t+\tilde{O}}$ is a vector representing the projected diameter distribution after the growth period $\tilde{O}$; Y_t is the diameter distribution at time t; C is the constant ingrowth. Hence, given an initial condition of the stand Y_o, the projected diameter distribution after k growth periods, each of length $\tilde{O}$ can be estimated by the functional relationship;

$$Y_{k\tilde{O}} = G^k(Y_0) + \sum_{i=0}^{k-1} G^i C$$

In examining the Indonesian Selective Logging System relative to the sustainability issue, a case study involving a forest concession located in East Kalimantan was used. A comparison was made between the projected stand structure at the end of 35 years, and the initial structure prior to the first harvest. Results show that there is no significant difference between these two stand structures. Hence, it can be observed that the system can support the second harvest. However, analysis of the third cutting cycle (i.e. after the second harvest) show that if an equal volume of harvest (i.e. the same as the first period harvest) must be removed during the second harvest, the required growing stock at the start of the second period is twice as much as the amount prescribed by the selective logging system. Hence, it is apparent that the volume of harvest cannot be

sustained after the second cutting cycle, if the residual growing stock prescribed by selective logging system is implemented.

Alternative Harvesting Schemes

The preceeding discussions and evaluations suggest that the system may not be able to sustain future harvests on a longer term. Hence, for the company considered in the case study, adjustments must be made on the volume of harvest during the second and succeeding cutting cycles in order to provide sufficient growing stock for future harvests.

Harvest scheduling problems involving constraints such as sustainability and volume of harvest can be analyzed using mathematical programming techniques. Mendoza and Setyarso (1986) developed a linear programming model to determine the number of trees to be cut in each harvest, and the associated diameter distribution of the residual growing stock. Relative to the Indonesian Selective Logging System, the model developed is intended to determine the minimum residual growing stock that can sustain a given volume of future harvests. The mathematical model for optimizing the residual stand structure is formulated as follows:

$$\text{Minimize } Z = 1'(Y_0 - h) \quad (1)$$

$$\text{subject to: } (I - G)Y_0 + G^k h \leq \sum_{i=1}^{k-1} G^i C \quad (2)$$

$$V_{min} \leq vh \leq V_{max} \quad (3)$$

$$h \leq Y_0; \quad (4)$$

$$Y_0, h \geq 0$$

where: h is the harvest vector which denotes the number of trees cut in each diameter class; v is the vector representing the volume of cut in each diameter class; and V_{min}, V_{max} are minimum and maximum volume constraints, respectively.

The formulation in (1) - (4) allows for the evaluation of various harvesting schemes. For instance, the diameter limit of 50 centimeters required by the system can be modelled by expressing the harvesting vector h as:

$$h' = [0, 0, \ldots, h_{50-55}, h_{55-60}, h_{60-65}, \ldots, h_{>70}] \quad (5)$$

Other diameter limits may be evaluated and optimized by formulating the harvest vector h in the same manner as in equation (5). The length of the cutting cycle may also be analyzed by looking at various time periods expressed as multiples of the growth period õ.

CONCLUSIONS

Growth projection for mixed dipterocarp forests in Southeast Asia is still in its early developmental stage. In general, existing growth models in tropical mixed forests within the region, particularly for logged-over dipterocarp forests lack comprehensiveness and depth. For instance, an adequate measure for site quality and its effect in growth projection has not been sufficiently studied. Moreover, current models within the region are, in general, static and lack the capability to assess the effects of alternative management regimes with various intensities.

Although these models appear to be inadequate, they are nevertheless useful at least for the purpose they were intended for. Refinements can still be made to make them more dynamic and accurate as the need for more precise estimates become more important within the region.

LITERATURE CITED

Buongiorno, J.B. and B.R. Michie. 1980. A matrix model of uneven-aged forest management.Forest Science 26:609-625.

Canonizado, J.A. 1976. Yield prediction function for cut-over dipterocarp stands. MS Thesis, University of the Philippines, College of Forestry, College, Laguna, Phil.

Chinte, F.O. 1970. The response of Bislig dipterocarp forests to selective logging. The Phil. Lumberman XVI(3): 16 - 20.

Mendoza, G.A. and E.C. Gumpal. 1987. Growth projection of a selectively cut-over forest based on residual inventory. Forest Ecology and Management. In Press.

Mendoza, G.A. and A. Setyarso. 1986. A transition matrix forest growth model for evaluating alternative harvesting schemes in Indonesia. Forest Ecology and Management. 15: 219 - 228.

Revilla, A.V. Jr. 1978. Simulation analysis of alternative timber management strategies for the Philippine dipterocarp forest. Ph D Dissertation. Yale University, New Haven, Connecticut.

Revilla, A.V. Jr.,J.A. Canonizado, N.B. Dalangin, and R.D. Paler. 1976. A growth and yield prediction model for the cut-over dipterocarp forests of PICOP in Surigao del Sur. Bislig News, Bislig, Philippines.

Reyes, M.R. 1968. Selective logging a "must" tool for continous production of Phil. Mahogany in the Philippines. The Phil. Journal of Forestry.14:155-169.

A GROWTH AND YIELD MODEL (FIBER) FOR MULTIPLE SPECIES STANDS WITHIN DIFFERENT FOREST TYPES

Dale S. Solomon and Richard A. Hosmer[1]

ABSTRACT. Predicting growth and yields for spruce-fir, northern hardwood, and associated forest types of different species mixtures can be accomplished with a two-stage matrix model, FIBER. Changes in stand growth of multiple species composition are presented as ingrowth, probability of survivor growth, and probability of mortality. These annual transition probabilities are expressed as functions of tree size, basal area, and species composition. The model uses diameter distributions of classes ranging from 12.7 to 76.2 centimeters for each of the commercial species in these forest types. Thinning and harvest yields are obtainable for managed and unmanaged stands, both even-aged and multi-aged, over a range of densities, site indices, and intermediate treatments. The model is evaluated using independent data sets for different species compositions, densities, silvicultural treatments, and harvesting practices across forest stands within a region of different forest types. FIBER is user friendly, written in Fortran 77, and is available for IBM compatible microcomputers.

INTRODUCTION

In northern New England, United States, and the Maritime Provinces, Canada, spruce-fir and northern hardwood are the major forest types. The many different species result in different stand compositions of predominately hardwoods, softwoods, or mixed species from both types. To predict the growth response of these forest stands, a modeling framework was developed to include the interaction of different species on the growth of stands with different levels of density, silvicultural treatments, and management practices (Solomon et al. 1986).

The initial development of the model, FIBER, was based on the growth of stands without catastrophic stress from the environment such as insect attacks, diseases, drought, and so on. By combining data from growth studies, more than 3,000 remeasured plots from Nova Scotia, New Brunswick, Maine, New Hampshire, Vermont, and northern New York were used to further develop the model FIBER (Figure 1). These growth plots were measured in 5-year intervals at various times between 1950 and 1980 and were from both managed and unmanaged stands covering a wide range in species compositions, sites, management options, and densities (Solomon et al. 1987). The model is being modified and tested to include the regional extent of the spruce-fir, northern hardwood, and associated types in the northeast. Further expansion will provide a basis for testing spatial and temporal differences required within the forest response program of the National Acid Precipitation Assessment Program.

---

[1] Research Forester, and Computer Programmer, Northeastern Forest Experiment Station, USDA Building, Orono, ME 04469.

Presented at the IUFRO Forest Growth Modelling and Prediction Conference, Minneapolis, MN, August 24-28, 1987.

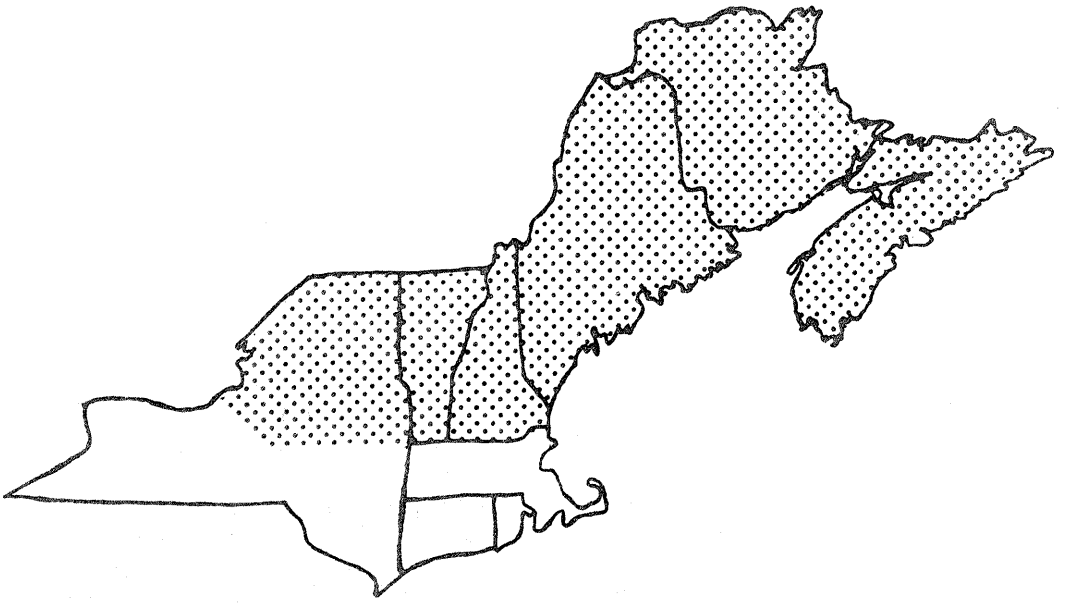

Figure 1. Dotted area is geographic region of growth plot data used for model construction and modification.

MODEL DEVELOPMENT

FIBER is a two-stage matrix model that uses transition probabilities of trees remaining in the same diameter class, increasing to a larger diameter class, or dying from one inventory to the next. One stage of the model is to predict the transition probabilities using stand parameters of stand density, tree size, and proportion of hardwoods. The other stage is to incorporate these probabilities into growth matrices (G_t) that are used to project a diameter distribution over time in 5-year intervals (Solomon et al. 1986).

The initial input for the model is a species specific diameter distribution that can be given as a vector $\underline{y}$, where y_{it} is the number of trees in diameter class i at time t. The trees within each diameter class can survive and stay in the class (with probability a_{it}); survive and grow one diameter class larger (b_{it}); survive and grow two diameter classes larger (c_{it}); or die (m_{it}). Trees are assumed not to grow three diameter classes in a 5-year period. By combining each of these probabilities with the vector of the number of trees in each diameter class and including the ingrowth (I) that grew into the 12.7-cm class by time t+5, the model can be written in matrix form:

$$\begin{bmatrix} y_{5,t+5} \\ y_{6,t+5} \\ \cdot \\ \cdot \\ y_{30,t+5} \end{bmatrix} = \begin{bmatrix} a_{5,t} & 0 & 0 & \cdots & 0 \\ b_{5,t} & a_{6,t} & 0 & & 0 \\ c_{5,t} & b_{6,t} & a_{7,t} & & \cdot \\ \cdot & \cdot & \cdot & & \cdot \\ 0 & \cdot & \cdot & c_{28,t}\ b_{29,t} & a_{30,t} \end{bmatrix} \begin{bmatrix} y_{5,t} \\ y_{6,t} \\ \cdot \\ \cdot \\ y_{30,t} \end{bmatrix} + \begin{bmatrix} I \\ 0 \\ \cdot \\ \cdot \\ 0 \end{bmatrix}$$

Mortality (m_{it}) appears implicitly in the model since the matrix is a survivor matrix with $m_{it} = 1.0 - a_{it} - b_{it} - c_{it}$.

The mortality and growth rate of different species are altered as the species composition and density change before and after thinning (Solomon 1977, Solomon and Frank 1983). To provide a flexible model that can reflect different growth rates, the a, b, c, and m probabilities were each expressed as functions of initial basal area, residual basal area after thinning, size of diameter class, and the proportion of hardwoods (Solomon et al. 1986; Solomon et al. 1987).

Ingrowth into the beginning diameter class was estimated from regression equations. After testing numerous variables, the best relationship with ingrowth was residual basal area, the proportion of hardwoods, and the percentage of the species in the stand (percent basal area).

The data sets used did not have site index recorded for all plots, therefore, site was not included as a variable in the prediction of the transition probabilities. However, softwood stands were considered to have average site indices of 40 to 50 for red spruce at base age 50, and hardwood stands had site indices of 50 to 60 for sugar maple at base age 50. To model the changes in growth rate due to site, the b and c values were modified proportionately using a base of site index 50 for softwood stands, 60 for hardwood stands, and 55 for mixed species stands.

MODEL RELIABILITY

Spruce-fir and mixed species (0.08-ha plot) data from the Penobscot Experimental Forest, Bradley, ME, were used to test FIBER for different management schemes: an unregulated harvest system (20 plots), a selection system (21 plots), and a diameter limit system (13 plots) (Figure 2). All plots were harvested initially and then remeasured at 5-year intervals for 25 years. The selection system had intermediate thinnings at years 10 and 20, and the diameter limit harvest had one additional thinning at 20 years. The unregulated harvest did not have any intermediate thinnings.

The model accurately predicts the total volume (m^3/ha) for these three different management schemes within 10 percent or less difference. Field measurements were not taken at exactly 5-year intervals, therefore the predicted value does not consistently match the actual value each year. FIBER is currently being modified to allow for estimates of less than 5 years using a method developed by Harrison and Michie (1985).

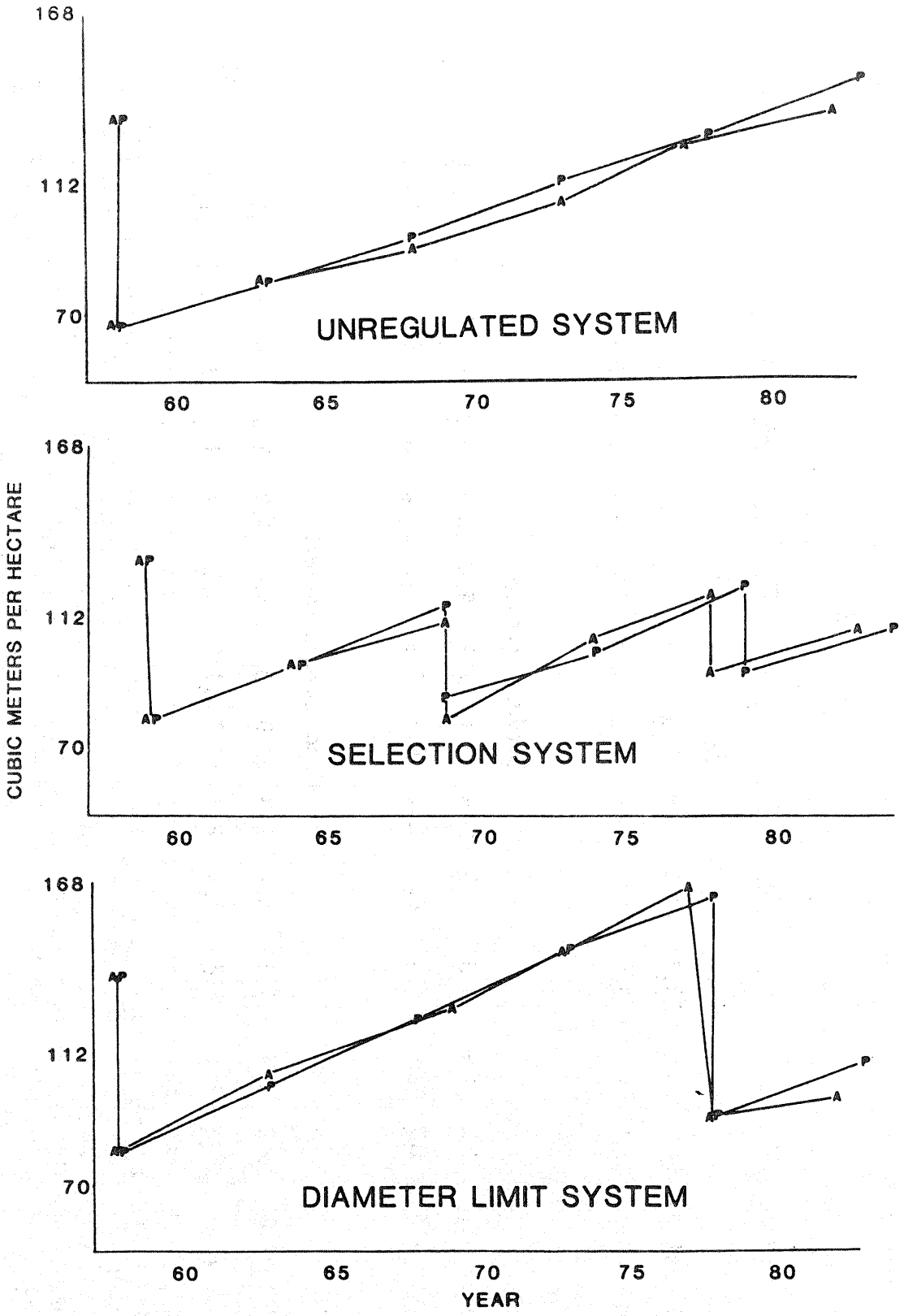

Figure 2. Comparison of 25 year average actual (A) and predicted (P) volumes (m^3/ha) for the unregulated system, selection system, and diameter limit system of management.

Table 1. Actual and predicted 10-year average stand volume (m^3/ha) for softwood, hardwood, and mixed species forests using Forest Service survey re-measured plots in Maine.

Method	Species[a/]														
	BF	Sp	He	Ce	OS	SM	RM	YB	PB	Be	WA	As	OH	Total	% diff
							Softwood (n=339)								
Actual	31.9	38.6	7.3	23.7	17.6	0.8	7.0	1.9	3.5	0.2	0.2	1.6	1.0	135.5	-0.9%
Predict	33.0	39.1	7.4	23.4	14.9	0.8	7.2	2.2	3.6	0.3	0.3	0.9	1.0	134.3	
							Hardwood (n=168)								
Actual	3.4	3.2	1.9	0.5	0.8	20.4	19.1	10.1	5.8	20.3	2.7	8.0	7.0	103.1	0.3%
Predict	4.0	3.0	2.0	0.5	0.6	21.1	19.8	10.9	6.0	21.6	3.5	5.4	5.1	103.5	
							Mixed Species (n=187)								
Actual	22.0	16.9	8.1	4.8	5.1	8.3	17.9	10.1	8.0	4.8	1.3	5.4	4.0	116.7	-0.1%
Predict	22.3	15.3	8.5	4.8	4.8	8.2	19.2	11.4	8.3	5.7	1.6	3.2	3.3	116.6	

a/ BF = balsam fir (Abies balsamea (L.) Mill.); Sp = spruce (Picea spp.); He = eastern hemlock (Tsuga canadensis (L.) Carr.); Ce = northern white cedar (Thuja occidentalis L.); OS = other softwoods (Larix laricina (Du Roi) K. Koch and Pinus strobus L.); SM = sugar maple (Acer saccharum Marsh.); RM = red maple (Acer rubrum L.); YB = yellow birch (Betula alleghaniensis Britton); PB = paper birch (Betula papyrifera Marsh.); Be = American beech (Fagus grandifolia Ehrh.); WA = white ash (Fraxinus americana L.); As = aspen (Populus tremuloides Michx.); OH = other hardwoods (Betula populifolia Marsh., Acer pennsylvanicum L., Prunus pennsylvanica L. F., Fraxinus nigra Marsh.).

For a broad-base regional validation of the model, the growth components from a subset of US forest survey permanent plots from 1960 to 1970 were developed (Ferguson and Kingsley 1972). Plots with more than 20 square feet of basal area and classified as commercial forest land were used for the data set for Maine. The 694 plots were grouped by species composition of softwood (> 65 percent softwood species), hardwood (< 25 percent softwood species), or mixed hardwood-softwood (between 25 to 65 percent softwood species). Beginning with the 1960 data, the model was used to project each plot for 10 years, and the average predicted volumes by species are compared with the average actual volumes in 1970 (Table 1).

The summary of the forest survey of Maine cannot be directly compared because of different number of plots, volume equations, and forest type grouping. However, when the actual volume was compared to the predicted volume from the model FIBER, the results are less than 1 percent difference. The grouping of the plots into forest type by species composition indicates that the model will predict well on a regional basis. Predictions for most of the individual species are close to the actual after 10 years of growth and most of the yields are within 10 percent of the actual. As might be expected, the category of other softwood and other hardwood indicates some differences between actual and predicted because of the different species in the category. Similarly, aspen was also under-predicted possibly because of the data set used in model construction.

APPLICATION

The model's ability to incorporate the interaction of different species compositions on the growth response of the stand as the diameter distribution changes provides a reliable method of predicting forest yields. Predicting the transition probabilities as a stand grows from one diameter distribution at time t to a second diameter distribution at time t+5 can be applied to any representative inventory. The construction and development of the matrix model FIBER has provided forest managers and educators with a tool for reliably predicting the growth and yields of stands and forest types in the Northeast. The model has progressed from a stand model that follows the growth response of intensively managed stands to a model that reliably predicts the growth response of large regional areas with mixed species forest types. The model is being used as the base growth predictor of the commercial spruce-fir forest of the Forest Response Program for the National Acid Precipitation Assessment Program. Modifications are being applied to the transition probabilities as a method of testing for temporal or spatial differences in forest stands. FIBER allows the flexibility of testing for stress on specific species while concluding the growth interaction of other species in the stand.

SOFTWARE

Program Name: FIBER 2.0

Programmer(s): Richard Hosmer

Hardware and Software Requirements:

Computer model	IBM PC or compatible
Operating system	DOS 2.1 or higher
Memory required	256 K
Disk driver required	1 floppy or a hard drive
Printer required	recommended

Program Available From:

Dale Solomon or Richard Hosmer
Northeastern Forest Experiment Station
University of Maine
Orono, ME 04469

Media: Floppy disk and user's manual

Cost: blank diskette

LITERATURE CITED

Ferguson, Roland H.; Neal P. Kingsley. 1972. The timber resource of Maine. United States Department of Agriculture, Forest Service, Northeastern Forest Experiment Station, Upper Darby, PA. Resource Bulletin NE-26, 126 p.

Harrison, Terry P.; Bruce R. Michie. 1985. A generalized approach to the use of matrix growth models. Forest Science 31: 850-856.

Solomon, Dale S. 1977. The influence of stand density and structure on growth of northern hardwoods in New England. United States Department of Agriculture, Forest Service, Northeastern Forest Experiment Station, Upper Darby, PA. Research Paper NE-362, 13 p.

Solomon, Dale S.; Robert M. Frank. 1983. Growth response of managed uneven-aged northern conifer stands. United States Department of Agriculture, Forest Service, Northeastern Forest Experiment Station, Broomall, PA. Research Paper NE-517, 17 p.

Solomon, Dale S.; Richard A. Hosmer; and Homer T. Hayslett, Jr. 1986. A two-stage matrix model for predicting growth of forest stands in the Northeast. Canadian Journal of Forest Research 16(3): 521-528.

Solomon, Dale S.; Richard A. Hosmer; and Homer T. Hayslett, Jr. 1987. FIBER handbook: a growth model for spruce-fir and northern hardwood types. United States Department of Agriculture, Forest Service, Northeastern Forest Experiment Station, Broomall, PA. Research Paper NE-602, 19 p.

DETERMINING FAMILIES OF TREE GROWTH CURVES CONSISTENT WITH STOCK TABLE DATA

A. J. Thomson[1]

ABSTRACT. Stock tables are commonly used to show the distribution of tree sizes at different stages of a stand's development. A lodgepole pine stock table is used to illustrate a general method by which a stand table can be disaggregated into tables showing the number of trees which remain in a size class, the number of trees moving to a larger size class, and the number of trees which die. From such tables, a family of individual tree growth curves and survivorships compatible with the original stand table can be generated.

INTRODUCTION

Stock tables give the number of trees in a particular size class at different stages in a stand's development. An entry in the stand table represents a net balance of trees dying, trees remaining in a class from one period to the next, and trees moving up to the class from smaller classes. Once the mortality has been determined from an appropriate species-specific mortality model, the other categories of trees follow.

Assuming that trees do not change their relative ranking in the size distribution, a procedure has been developed which will give the individual tree growth curves and survivorships compatible with the original stock table. Individual tree height growth curves may be determined by assuming a linear height-dbh relationship.

The purpose of this procedure is as follows. Stock tables are often developed for unmanaged stands or stands unimpacted by pests or diseases or management treatments. The data used to construct the stock tables may not include individual tree growth measurements, as it is possible to construct such tables from measurements of size distributions given different average ages and sizes. Growth curves may be determined for that unaffected condition to a particular point in time, and thereafter the curves and survivorships may be modified to reflect pest or management effects. Stock tables can then be generated from the modified data to reflect the impact of the new conditions on the original stock table.

An example of the method is presented based on variable-density yield

---

[1]Research Scientist, Canadian Forestry Service, Pacific Forestry Centre, 506-West Burnside Road, Victoria, B.C. V8Z 1M5 Canada.

Presented at the IUFRO Forest Growth Modelling and Prediction Conference, Minneapolis, MN, August 24-28, 1987.

Table 1a. Stems/ha by 2.5 cm dbh class.

Av. dbh	Av. age	total stems	2.5 cm dbh class 2.5	5.0	7.5	10.0	12.5	15.0	17.5	20.0	22.5	25.0
2.5	20	11834	8438	2615	781	0	0	0	0	0	0	0
5.0	29	8967	3497	2986	1838	619	27	0	0	0	0	0
7.5	44	6043	858	1488	1883	1265	483	66	0	0	0	0
10.0	64	4037	174	497	958	1148	800	363	97	0	0	0
12.5	89	2843	34	134	367	644	738	539	287	100	0	0
15.0	120	2265	0	0	129	281	483	550	435	249	113	25

Table 1b. Mortality by 2.5 cm dbh class and increase in age.

Av. dbh	Av. age	total stems	2.5 cm dbh class 2.5	5.0	7.5	10.0	12.5	15.0	17.5	20.0	22.5	25.0
2.5	20	11834	2867	0	0	0	0	0	0	0	0	0
5.0	29	8967	1577	1347	0	0	0	0	0	0	0	0
7.5	44	6043	407	706	893	0	0	0	0	0	0	0
10.0	64	4037	75	214	412	493	0	0	0	0	0	0
12.5	89	2843	10	40	111	194	223	0	0	0	0	0

Table 1c. Stems/ha moving to a larger class, by 2.5 cm dbh class.

Av. dbh	Av. age	total stems	2.5 cm dbh class 2.5	5.0	7.5	10.0	12.5	15.0	17.5	20.0	22.5	25.0
2.5	20	11834	2074	1703	646	0	0	0	0	0	0	0
5.0	29	8967	1062	1213	1168	522	27	0	0	0	0	0
7.5	44	6043	277	562	594	711	394	66	0	0	0	0
10.0	64	4037	65	214	393	404	466	290	97	0	0	0
12.5	89	2843	24	94	245	414	446	435	287	100	0	0

Table 1d. Stems/ha remaining in their 2.5 cm dbh class.

Av. dbh	Av. age	total stems	2.5 cm dbh class 2.5	5.0	7.5	10.0	12.5	15.0	17.5	20.0	22.5	25.0
2.5	20	11834	3497	912	135	0	0	0	0	0	0	0
5.0	29	8967	858	426	670	97	0	0	0	0	0	0
7.5	44	6043	174	220	396	554	89	0	0	0	0	0
10.0	64	4037	34	69	153	251	334	73	0	0	0	0
12.5	89	2843	0	0	11	36	69	104	0	0	0	0

tables for natural stands of lodgepole pine in Alberta (Johnstone 1976). For a range of site productivity (PI) indices (0.8 (poor) - 1.2 (good)) and density levels, variables such as average dbh, average height, density, basal area and volume were tabulated at 5-year intervals. The tables were also expressed in the forms of equations including one to generate the number of trees in specified frequency ranges of the dbh distribution. Based on a comparison of Johnstone's tables with those of Smithers (1961), Thomson (1987) extended the range of applicability of Johnstone's tables to age 120, with PI values down to 0.7, and for densities up to 2500 stems/acre at age 70. A metric version of these extended tables has been developed and was used to generate the stock table which forms the basis of this presentation.

GENERAL PROCEDURE

STOCK TABLES

The first stage in the procedure for generating individual tree growth curves was to generate the stock table on which they were based. Table 1a shows a stock table developed for an average site (PI=1.0). An initial stand density of 11834 stems/ha at age 20 was used, giving a starting average dbh of 2.5 cm.

Table 1a illustrates several requisites for stock table construction.

a) An appropriate period between rows of the table must be selected. With a fixed age increment, there is only a relatively small change in numbers per class in the later periods, so in this example, ages were selected which gave a 2.5 cm increment in the average dbh.

b) Appropriate class intervals must be selected. The present example was based on increments of 2.5 cm. With larger increments there is less movement of stems from one class to another, while with smaller increments trees may move over several classes from one time period to the next. The optimum class size will vary with the change in average size between successive rows of the table. The class size should be less than or equal to the difference in average size between successive rows.

c) In generating dbh distributions, some classes may have very few trees. As in the present case a density limit may be imposed to avoid "tails" to the distribution representing very few stems/ha.

From one period to the next, there are three alternative states for the trees in a class to enter : (a) a tree may move to a larger class, (b) a tree may remain in the same class, or (c) a tree may die. The same stock table may result from different patterns of mortality and growth.

In the present system, a pattern of mortality is specified. Once the mortality has been determined (Table 1b), the number of stems moving to larger classes or remaining in a class can be derived (Tables 1c,1d). For this lodgepole pine example, mortality was assumed to

occur in the smaller classes, at a rate proportional to the class density, as suggested by Lee (1967), although alternative mortality models could be easily incorporated.

As an example of use of Tables 1a - 1d, consider the tables at age 29 when the average dbh was 5.0 cm. The 9867 live stems are distributed over four dbh classes. Of the 3497 stems in the smallest class, 1577 die before age 44, 1062 grow to enter a larger class, and 858 remain in the smallest class.

GENERATING INDIVIDUAL TREE SIZES

Once the stock table has been produced, individual tree sizes for each row of the table may be generated. Assume that the smallest tree in the distribution is at the lowest limit of the smallest non-zero class and that the largest tree in a class is at the upper limit of the class (e.g., 3.75 cm, 6.25 cm ...). A cumulative distribution may then be produced in which the sizes of the trees at the class limits are known. For trees between the class limits, sizes may be obtained by interpolation.

As an alternative to the above procedure, a Weibull distribution can be calculated (Shifley and Lentz 1985). The size of a tree at a particular percentile of the distribution may then be determined.

INDIVIDUAL TREE MORTALITY

When the individual tree sizes at a particular age have been assigned, mortality over the next period is determined in the following manner. The probability of mortality of a tree in a particular class in that period is obtained from the information contained in Table 1b. Cycling through the trees in a class, mortality occurs first in those tree which grow slower than a specified threshold rate, and thereafter a random number is compared with that probability to determine if a particular tree dies. This procedure is continued until the required level of mortality for the class has been reached. For each period of the stock table, therefore, the distribution of individual living tree sizes is produced.

TREE DIAMETER GROWTH CURVES

From one period to the next it is assumed that a trees' relative rank in the distribution does not change, thus the j'th surviving tree from period i grows to become the j'th tree of the distribution in period i+1 (Figure 1). Table 2 indicates the form of the output array from the procedure.



Figure 1. Diagram of the method of linking diameter distributions in successive periods. a) Dbh distribution at start : all trees alive. b) Trees dying by start of next period are set to zero, and c) surviving measurements of first period are linked to measurements of next period.

TREE HEIGHT GROWTH CURVES

Once the individual tree dbh growth curves have been determined, height growth curves can be obtained by developing height-dbh relationships for each period if the average tree height is known. A reference point on the height-dbh curve is obtained from the site index height (top height) which is the average height of the largest 100 stems/acre (247 stems/ha). The average dbh of these trees can be obtained from the individual tree size distribution. A linear height-dbh relationship is assumed. Figure 2 illustrates a set of possible lines passing through the reference point. Heights for each tree were estimated assuming a line passing through the reference point with slopes ranging from 0.025 to 0.800, and the average height using each slope computed. The ratio of the computed average height to the expected average height is used to indicate the appropriateness of that slope value. The ratio of this computed average height to the expected average height is used to indicate the appropriateness of that slope constant. An interpolation procedure is then used to estimate the slope of the slope of relationship which gives a mean height equal to the expected average height, i.e. with a ratio of computed and expected average height equal to 1.0.

DISCUSSION

Changes in the number of trees per size class with age of a developing stand result from varying proportions of trees in a class dying, growing to a larger size class, or remaining in their present class. By

Table 2. Extract from file of individual tree growth profiles. The initial density at age 20 was 11834 stems/ha. Zero's indicate stem mortality.

Tree ranking	Diameter at age 20	29	44	64	89	120
.						
.						
.						
4	1.25	0.00	0.00	0.00	0.00	0.00
5	1.25	1.25	1.25	1.25	1.25	0.00
6	1.25	1.25	1.25	0.00	0.00	0.00
.						
5005	2.73	3.59	0.00	0.00	0.00	0.00
5006	2.73	3.59	5.29	6.91	8.70	10.91
5007	2.73	0.00	0.00	0.00	0.00	0.00
.						
11000	6.20	8.49	10.69	12.58	14.18	16.19
11001	6.20	8.49	10.69	12.58	14.18	16.20
.						
11833	8.75	13.66	16.21	18.72	21.22	26.15
11834	8.75	13.75	16.25	18.75	21.25	26.25

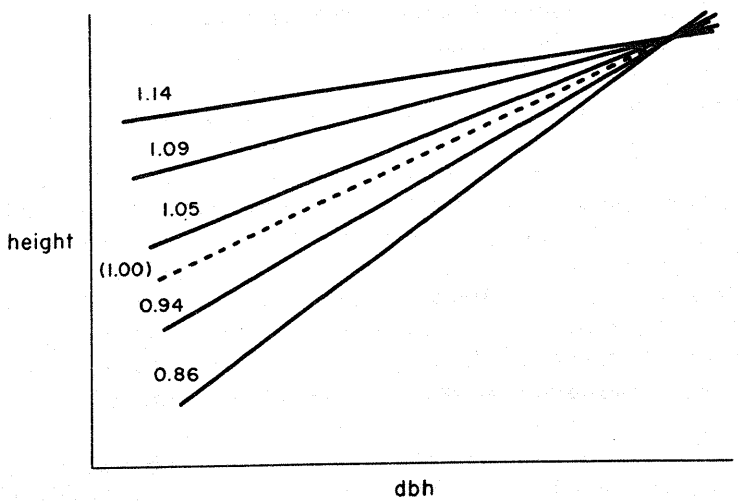

Figure 2. Example of the estimation procedure for height-dbh curves. Solid lines are test relationships and the dashed line is the true relationship. All lines pass through the reference point. The proportion of the calculated and expected average height which results from such test lines is indicated in parentheses.

specifying the pattern of mortality, the numbers growing or remaining in each class can be calculated. Assuming that trees retain their relative positions in the size distribution, sizes in successive periods can be linked such that indivdual tree growth curves compatible with the original size distribution are produced. Once the dbh growth is defined, the height growth can also be determined.

The procedures described allow individual tree growth patterns to be estimated from tables based on data which contained no growth measurements. These individual tree growth curves may then be manipulated to reflect pest and disease effects or forest management practices.

REFERENCES

Johnstone, W.D. 1976. Variable-density yield tables for natural stands of lodgepole pine in Alberta. Can. Dep. Fish. Environ., Can For. Ser. Tech. Rep. 20. 110 p.

Lee, Y. 1967. Stand models for lodgepole pine and limits to their application. Univ. B.C., Dept For., Ph.D. thesis. 322p.

Shifley, S., and E. Lentz. 1985. Quick estimation of the three-parameter Weibull to describe tree size distributions. For. Ecol. Manage. 13: 195-203.

Smithers, L.A. 1961. Lodgepole pine in Alberta. Can. Dep. For. Bull.127. 155 p.

Thomson, A.J. 1987. Comparison of lodgepole pine yield tables. Can. J. For. Res. In Press.

DEVELOPMENT AND APPLICATION OF A STAND-BASED GROWTH MODEL FOR MIXED HARDWOOD STANDS

David O. Yandle, John R. Myers,
Jefferson H. Mayo, and Neil I. Lamson[1]

ABSTRACT. A model for predicting growth in mixed hardwood stands is presented. The model, based on the assumption that future diameter growth is related to past diameter growth, is proposed for projecting the moments and functions of moments of tree diameter frequency distributions over time. Projections are made for stand attributes including basal area, board foot volume, and cubic foot volume in tree distributions of even-aged, mixed-species hardwood stands. The model incorporates a measure of shade tolerance to partially account for species growth differences. Further model enhancements are suggested.

INTRODUCTION

A stand-based growth model for mixed hardwood stands has been developed and tested on two different data sets which have quite different species compositions.

Portability of the model to provide for its application in stands that differ in composition from the species mix in the stands in which the model was developed is achieved by the use of shade tolerance classes. Hardwood species are grouped by tolerance classes and then measures based on the classes are included in the model.

The model is essentially that introduced by Yandle (1978), but with a newly-developed equation for estimation of growth rate and with appropriate forms for ingrowth and mortality.

In this paper we treat only the prediction of single quantities such as average basal area or volume per acre at a future time. Such quantities are predicted by projecting a linear function of one or more moments of the present diameter distribution, without the necessity of first estimating the parameters or other properties of the future distribution. Thus, the characterization of the model as presented in this paper does not fit neatly into either of the categories of parameter prediction model (PPM) or parameter recovery model (PRM) as given by Hyink and Moser (1983). However, extensions of the model that predict for other than point functions are in the PRM category. The prediction of a future probability density function (p.d.f.) for

---

[1]David O. Yandle is professor of forest management and biometrics, John R. Myers is research assistant II, and Jefferson H. Mayo is formerly graduate research assistant, Division of Forestry, West Virginia University, Morgantown; and, Neil I. Lamson is research forester, USDA, Forest Service, Northeastern Experiment Station, Parsons, WV.

Presented at the IUFRO Forest Growth Modeling and Prediction Conference, Minneapolis, MN, August 24-28, 1987.

diameter or prediction of areas (distribution function) representative of proportions in given diameter classes have been studied and will be presented elsewhere.

THE PROJECTION METHOD

Stand-based models are based on current stand measurements as usable past measurements or quantifiable stand history are normally unavailable. In order to use only current stand information, we can make use of the fact that the average past periodic growth of a tree is a relatively good index to its future growth. That is, trees that have had better growth in the past will have better growth in the future than trees that had less growth in the past. This is not to say that the rate of growth of a given tree in the future will be the same as in the past but only that those trees that have been more successful than their competitors in the past can be expected, on the average, to be more successful in the near future. Since present diameter is the sum of past diameter growth, we can express this idea in the following relationship:

$$I_d = b'K'D_1 \tag{1}$$

where I_d = average dbh increment over L for trees with $D_1 = D_{1i}$
D_{1i} = dbh of tree i at present time
b' = proportionality constant (slope)
K' = L/A
L = length in years of the projection period
A_i = age in years of tree i (A_i = A for even-aged stands)

The dbh increment, during the period L, for a given tree is given by

$$Y_{1i} = I_d + e_{1i} = b'K'D_{1i} + e_{1i} , \tag{2}$$

where e_{1i} is a random component of dbh growth by which tree i deviates from the mean of all trees having the same initial dbh. Thus the dbh at the end of the projection period is:

$$D_{2i} = D_{1i} + Y_{1i} = (1 + b'K')D_{1i} + e_{1i} \tag{3}$$

In general, a direct mathematical treatment of the transformation expressed by equation (3) will require a complete handling of the probability density functions for b', D_1, and e_1 (or their joint density function, if they are not all independent.) A direct analytic solution will be difficult, if not competely intractable; however, the expected value of the future diameter, $E[D_2]$, can be expressed as a function of the present diameter, D_1:

$$E[D_2] = E[(1 + b'K')D_1 + e_1] .$$

If $E[e_1] = 0$ is assumed and b' replaced with an unbiased estimator, $\hat{b}'$, then an estimate, $\bar{D}_2$, of $E[D_2]$ is given by:

$$\bar{D}_2 = (1 + \hat{b}'K')E[D_1] . \tag{4}$$

Thus, the mean, $E[D_2]$, of the future diameter distribution can be

directly estimated as a function of the mean, $E[D_1]$, of the present diameter distribution.

Returning to equation (1), we can examine the relationship for the squared diameter in a manner analogous to that developed for diameter. Adding D_1 to each side of equation (1) and squaring each side gives

$$(I_d + D_1)^2 = (1 + b'K')^2 D_1^2 \quad . \tag{5}$$

Also, note that as the diameter increases from D_1 to $(D_1 + I_d)$, the square of diameter increases from D_1^2 to $(D_1 + I_d)^2$, thus the increment of the square of diameter can be expressed as:

$$I_{dd} = (I_d + D_1)^2 - D_1^2 \quad . \tag{6}$$

Thus, equation (5) can be converted by subtracting D_1^2 from each side to give

$$I_{dd} = [(1 + b'K')^2 - 1]D_1^2 \quad . \tag{7}$$

Further, if in equation (7) we set

$$b = (1/K')[\ (1 + b'K')^2 - 1\ ] \tag{8}$$

and

$$K = K' \ , \tag{9}$$

then

$$I_{dd} = bKD_1^2 \quad . \tag{10}$$

Thus, the direct relationship for the increment of the square of diameter as a function of D_1^2 is expressed in the same format as for diameter increment. We now see that the diameter squared for tree i at the end of the projection period is

$$D_{2i}^2 = (1 + bK)D_{1i}^2 + e_{2i} \tag{11}$$

where e_{2i} is a random component of the growth, of the square of diameter, by which tree i deviates from all trees having the same initial diameter. Thus, the expected value, $E[D_2^2]$, of the square of diameter in the future distribution of the square of diameter can be expressed directly in terms of the expected value of D_1^2 in the present diameter distribution as

$$E[D_2^2] = (1 + bK)E[D_1^2] \ , \tag{12}$$

and for $E[e_2] = 0$ and $\hat{b}$ an unbiased estimate of b, an estimator, $\bar{D}_{22}$, of $E[D_2^2]$ is given by

$$\bar{D}_{22} = (1 + \hat{b}K)E[D_1^2] \quad . \tag{13}$$

We also have need to examine other estimators that are constructed as functions of tree diameter or diameter squared. First, because basal area is the square of diameter multiplied by pi/576, equation (13) can be modified as follows to give an estimator of basal area per acre at the end of the projection period:

$$\hat{B} = (N/S)(pi/576)(1 + \hat{b}K)E[D_1^2] \ , \tag{14}$$

where N = number of trees in the stand at the end of the period
S = size of the stand in acres.

Other stand attributes that can be expressed as functions of tree diameter are also of interest. For example, for known coefficients a_1 and a_2, let

$$F_i = a_1 + a_2 B_i$$
$$= a_1 + a_2[(pi/576)(1 + bK)D_{1i}^2 + e_{2i}] , \quad (15)$$

then a per-acre estimator of F_i is given by:

$$\hat{F} = (N/S)[a_1 + a_2(pi/576)(1 + \hat{b}K)E(D_1^2)]$$
$$= (N/S)a_1 + a_2\hat{B} . \quad (16)$$

It is obvious that if F expresses a "local-use" volume equation, then equation (16) is an estimator of volume per acre at the end of the projection period.

APPLICATIONS

Two sets of growth data were obtained for use in the study: one set was provided by the Muskingum Watershed Conservancy District, an Ohio public corporation engaged in land and water management; a second set was furnished by the U. S. Department of Agriculture, Forest Service, Northeastern Forest Experiment Station, Fernow Experimental Forest, near Parsons, West Virginia.

Muskingum Watershed Data

The Muskingum Watershed Conservancy District manages forest lands located in the Muskingum River watershed in east central Ohio. Permanent 1/5-acre plots located on these lands have been remeasured on a regular periodic basis for more than 25 years. The present study has made use of a part of these data for plots located in even-aged, mixed hardwood stands, and covering two 10-year growth periods: 1960 to 1970 and 1970 to 1980.

Both stand and individual tree measurements and information were recorded at each remeasurement. Plots that had had major disturbance such as recent logging or known disease losses were omitted from this study, as were plots containing too few trees to be useful in the model fitting process. Plots that were used contained at least 10 merchantable trees (dbh equal to or greater than 5.5 inches) and a minimum of 3 sawtimber sized trees (dbh equal to or greater than 11.5 inches.)

The reduced data set was comprised of 63 plot records each of which consisted of measurements made at the beginning and again at the end of a 10-year period. The 63 plots were randomly divided into 2 groups. One group of 32 plots was used for model development and a second group of 31 plots was reserved for later use in model validation.

Fernow Experimental Forest Data

The Fernow Experimental Forest is in the mountains of north central West Virginia and is located approximately 140 miles southeast of the Muskingum watershed.

The method of measurement and collection of the Fernow data differs from that used to obtain the Muskingum data. The Fernow data set consists of 15 plots in previously unmanaged stands. Plot size is variable, ranging up to several acres, with 100-percent tree inventories made at each measurement time. Diameters are recorded by 2-inch classes and tree counts are summarized on a per-acre basis. Periods between remeasurements were of variable length. Individual tree identity was not maintained from one remeasurement to the next.

Fitting the Model

The process of fitting the model is one of using the stand variables to estimate the slope, b, in equation (8). In order to do this, it is necessary, in each plot, to have the individual tree diameters at both the start and the end of the period, and thus the perodic increment of growth. This form of information is available in the Muskingum data, and thus, that data was used for developing the model fit.

The first step in the analysis was to calculate, separately for each of the first 32 Muskingum plots, values of the slope, b, using the individual tree data within each plot. Because the stands are considered to be even-aged and the projection period is fixed at 10 years, the value of K = L/A was treated as a constant, thus the 32 slopes were each expressed as Z = Kb to incorporate the constant.

The next step was to determine how to use stand variables to predict Z. Regression analyses using the 32 values of Z as observations of the dependent variable and various combinations of stand variables as independent variables were made. The final regression form that was determined is

$$\hat{Z} = 0.01191496 - 0.00111439(IBA) - 0.00377597(TBA) - 0.00254829(MBA) + 0.00356842(SI) - 0.00075542(NT) + 0.00217498(AGE) + 0.00743148(QMD) \quad (17)$$

where IBA = basal area of intolerant species as a percent of the basal area of all trees of merchantable size
TBA = basal area of tolerant species as a percent of the basal area of all trees of merchantable size
MBA = basal area of all trees of merchantable size
SI = site index
NT = number of merchantable trees at start of period
AGE = age in years of the stand
QMD= quadratic mean diameter of treesoftolerant species.

All variables in the equation are on a per-acre basis, measured at the beginning of the projection period. Shade tolerance ratings are those given in the Forestry Handbook (Wenger, 1984). The coefficient of

determination for the fitted regression was 0.65.

Applying the Model to the Muskingum Data

The model was applied to each of the 31 reserved Muskingum plots to predict growth for the sawtimber class.

Ingrowth into the sawtimber class for each plot was estimated by calculating the minimum diameter that any tree less than sawtimber size at the start of the period must have in order that it be expected to reach sawtimber size at the end of the period. This was accomplished by calculating Z for the plot and using an algebriac modification of equation (4) such that

$$dbh(min) = 11.5 \; / \; [1 + \hat{Z}]^{1/2} \; ,$$

where the term, $1 + \hat{B}K'$, in equation (4) is replaced by the estimator $[1 + \hat{Z}]^{1/2}$ for the plot. Any tree on the plot with a diameter at the start of the period equal to or greater than dbh(min) was included as ingrowth in the projections for the plot. All plot values were converted to a per-acre basis after adjusting for ingrowth to permit adding an adjustment for mortality. The per acre conversion also facilitated the fitting of the Johnson S_B p.d.f. (Johnson, 1949) for the projection process. (The Wiebull p.d.f. was also tried in the initial testing, but was found to be not as satisfactory as the Johnson in this application.)

Actual mortality percentages in the 32 Muskingum plots used to fit the model were calculated for each 1-inch dbh class. A Johnson S_B p.d.f. was fitted to these points to produce a smooth mortality curve. Mortality values read from this curve were applied to the 31 Muskingum plots for which predictions were made.

The per-acre values adjusted for estimated ingrowth and mortality were then fitted by the maximum likelihood method for the Johnsons S_B p.d.f. (Schreuder et al, 1978) and the expected values, E(DBH) and $E(DBH^2)$ obtained. These values were then used to make growth projections for sawtimber basal area and board-foot volume per acre.

Applying the Model to the Fernow Data

The minimum dbh used to determine estimated ingrowth for the Fernow data was calculated as it was for the Muskingum data; however, it was used to determine the percentage of the 2-inch dbh class that would be moved forward, rather than for individual trees. This was necessitated because individual trees were not identified at both the beginning and end of a growth period.

The mortality curves developed from the Muskingum data were refit on a 2-inch dbh basis and directly applied to the Fernow data.

Variations from the shade tolerance ratings in the Forestry Handbook are given in Trimble (1975) for species in Appalachian hardwood stands and were used for the Fernow stands.

Basal area predictions were made for the sawtimber class and for the class of all merchantable trees. Volume predictions were not made because there is no actual volume data for comparisons.

Equation (17) as developed from the Muskingum data -- without changes in either the variables or the coefficients -- was applied to estimate the required slopes needed to make the growth projections for the Fernow stands. All other steps in the projection were carried out the same for the Fernow data as has been described for the Muskingum data.

Coefficients of variation shown in Table 1 are on a per-plot basis - not for means - and were calculated from the differences in predicted and actual plot values.

RESULTS AND DISCUSSION

The overall results as summarized in Table 1. indicate that the model is well-behaved and is a good predictor of growth for mixed hardwood stands.

The model, including the slope estimation equation (17) as developed with the first set of Muskingum data, performed better when applied to the Fernow data than it did when applied to the validation set of Muskingum data. Two points concerning this result should be noted.

First, the use of measures of shade tolerance as variables in the growth-rate part of the model does provide the necessary flexibility to apply the model in areas having species composition different from that in the area from which the development data is obtained. A parallel attempt to develop a model in the same overall manner but with inclusion of measures of individual species yielded good results when the model was applied to the validation set of Muskingum plots, but failed when applied to Fernow plots which have different species composition.

Secondly, the better performance of the model when applied to the Fernow data than with the validation set of Muskingum data is due to the fact that each of the Fernow plots contained a number of trees sufficient to adequately characterize the initial diameter distribution of the plot, whereas this was not true for all Muskingum plots.

The need for plots in which individual trees are identifiable over time is essential for the development of the slope equation. However, as in the Muskingum data, plot data can be suitable for that purpose, but at the same time small plot size may result in some plots having too few trees to permit an adequate definition of the diameter distribution in that part of the model.

ACKNOWLEDGEMENT

We thank the Muskingum Watershed Conservancy District, New Philadelphia, Ohio, for permission to use their data for a part of this study.

TABLE 1. Results of the projections.

Projected quantity	Number of plots	Average value actual	Average value predicted	Coefficient of variation (percent)
Muskingum data				
Basal Area (sawtimber)	31	55	55	17
Basal Area (sawtimber)	17	75	74	13
Board-foot volume	31	6165	6076	19
Board-foot volume	17	8567	8287	16
Fernow data				
Basal Area (all merch.)	9	115	113	14
Basal Area (all merch.)	6	137	145	8
Basal Area (sawtimber)	9	83	83	12
Basal Area (sawtimber)	6	109	114	8

All basal areas are in units of square feet per acre, board-foot volumes are per-acre values.
For Muskingum data: values are shown for the total of 31 plots and for the 17 of those which had 35 or more trees.
For Fernow data: values are shown for the 9 plots that had 10-year growth periods, and for the 6 of those which had stands 20 years or more in age at the start of the period.

LITERATURE CITED

Hyink, D. M., and J. W. Moser, Jr. 1983. A generalized framework for projecting forest yield and stand structure using diameter distributions. Forest Science 29 (1): p. 85-95.

Johnson, N. L. 1949. Systems of frequency curves generated by methods of translation. Biometrika 36: p. 149-176.

Schreuder, H. T., W. L. Hafley, E. W. Whitehorne, and B. J. Dare. 1978. Maximum likelihood estimation for selected distributions. N. C. State Univ. Tech. Report No. 61. 21 p.

Trimble, George R., Jr. 1975. Summaries of some silvical characteristics of several Appalachian hardwood species. USDA Forest Service Gen. Tech. Report NE-16. 5p.

Wenger, Karl F., ed. 1984. Forestry Handbook, 2nd Edition. John Wiley and Sons, New York.

Yandle, D. O. 1978. Incorporation of the effects of management practices into growth and yield models. Duke Univ. Report (F.S. Contract #A8fs-20, 148). 20 p.

CONSISTENT GROWTH AND YIELD PREDICTION THROUGH INTEGRATION OF WHOLE STAND AND DIAMETER DISTRIBUTION MODELS.

Sun Joseph Chang[1]

ABSTRACT. Past efforts in integrating the whole stand and diameter distribution models have largely ignored the proper curvature of the basal area equation and its consequence through parameters recovery on the yield prediction surface. In this paper, a guasi-concave function is employed to estimate the basal area growth equation and the resultant yield predictions are then examined for desirable properties. Results of the study show that, with the parameter recovery procedure, proper curvature of the basal area equation does not necessarily ensure desirable properties in the yield prediction surface.

INTRODUCTION

Soon after Bailey and Dell (1973) published the methodology to quantify diameter distribution with the Weibull function, researchers in forest growth and yield modeling realized that the parameters of the Weibull function can be recovered from the whole stand attributes. Papers published since 1973 show a long list of successful applications of the parameters recovery technique to many different situations (Smalley and Bailey 1974a,b; Strub and Burkhart 1975; Clutter and Belcher 1978; Feduccia et al 1979; Dell et al 1979; Hyink 1980; Frazier 1981; Matney and Sullivan 1982; Cao et al 1982; Burkhart and Sprintz 1984; Borders and Bailey 1986). Since stand level attributes play a critical role in the recovery of the parameters of the Weibull function for diameter distribution, the estimation of stand level attributes assumes unparalleled importance. Little attention, however, has been given to the functional form and shape of these stand level attributes. Indeed, as Burkhart, Cao, and Ware (1981) pointed out most of the stand models are highly empirical "best fit to the data". As a result, the diameter distribution models may display abnomalities in yield predictions as reported by Chang (1984).

Forest economists, on the other hand, have been trying to introduce the concepts of the production functions into the development of the growth and yield model. (Jackson 1980; Nautiyal and Cuoto 1983; Chang 1984). Their main point is to establish the input-output relationship between yield as the output of management decision variables such as rotation age and planting density. Chang (1984) further suggested that the timber yield should possess the following desirable properties:

1. The yield surface is guasi-concave with respect to both stand age and planting density.
2. The yield for any combination of stand age and planting density is also quasi-concave with respect to site index.

---

[1]The author is with Department of Forestry, University of Kentucky, Lexington, KY 40546-0073. Research supported by McIntire-Stennis Forestry Research Program.
Presented at the IUFRO Forest Growth Modeling and Prediction Conference, Minneapolis, MN. August 24-28, 1987.

This paper reports the development of a compatible whole stand and diameter distribution model based on estimates of basal area employing a quasi-concave production function. The purpose is to determine if a smooth and well-behaved basal area equation would ensure the desirable smoothness and proper curvature in the yield prediction.

DATA AND METHOD.

The data used to estimate the stand level attributes are those published in Smalley and Bailey (1974a) for loblolly pine in Tennessee, Alabama and Georgia highlands. The site index ranges from 40 to 70 feet at an increment of 10 feet (base age 25 years); planting density varies from 500 to 2500 per acre with an increment of 250 stems per acre; stand age ranges from 10 to 40 years at an increment of 5 years. Altogether, there are 252 observations.

The development of the model consists of two steps. The first step involves the estimation of stand-level attributes with regression technique. The second step determines the Weibull parameters so that the resulting stand basal area and average dbh estimates are identical to those predicted from the stand level model. By linking these two stages, the size-class distribution information will provide aggregate basal area value that are consistent with the over-all stand level attributes.

STAND LEVEL MODEL.

With the exception of the basal area and average stand diameter, other stand level attributes such as height growth equation and volume equations used in this paper are the same as those in Smalley and Bailey (1974a).

Basal Area Estimation

The basal area is estimated with the following equation:

$$BA = B_0 Exp\ (B_1/t^2 + B_2/(t*m) + B_3/(t*SI) + B_4/SI^2) \qquad (1)$$

where BA is the basal area of the stand,
t is the age of the stand
m is the planty density per acre
SI is the site index and
B_0, B_1, B_2, B_3, B_4 are coefficients
to be estimated with $B_0 > 0$ and B_1 - B_4 less than zero.

In equation 1, B_0 Exp (B_4/SI^2) represents the maximal basal area a stand could attain given a particular site index. Since B_4 is less than zero, $B_0 Exp(B_4/SI^2)$ increases with increasing SI, first at an increasing rate and then at a decreasing rate. The coefficient B_1 determines the basic curvature of the basal area growth curve. This basic basal area growth curve is then modified for the planting density with B_2. Since B_2 is less than zero, the smaller the planting density the flatter the basal area growth. The same basic basal area growth is also modified for the site index with B_3. Again, since B_3 is less than zero, the smaller the site index the flatter the basal area growth curve.

Normally, equations 1 can be easily estimated by regressing the log-transformed equation:

$$\ln BA = \ln B_0 + B_1/t^2 + B_2/(tm) + B_3/(tSI) + B_4/SI^2 \quad (2)$$

with the linear regression subroutines of any standard statistical package. In this case, however, since all the data are generated from a computer program the hetero-scadasticidy typically associated with basal area no longer exists. It is, therefore, more appropriate to obtain the non-linear estimates of coefficients for equation 1. The result of such a regession is as follows:

$$BA = 317.8283 \text{ Exp } (-25.4545/t^2 - 4991.7070/(tm) - 49.3858/(tSI) - 872.7487/SI^2) \quad (3)$$

Average Diameter Estimation

Although it is possible to develop an equation to predict the average diameter of any particular stand such an approach unfortunately may cause difficulties later in the recovery of Weibull parameters. As Burk and Newberry (1986) have suggested that in the process of Weibull parameters recovery, the mean diameter of the stand $\bar{X}$ must be less than or equal to the quadratic mean diameter of the stand $(\bar{X^2})^{\frac{1}{2}}$. Independent estimations of basal area and average diameter of the stand provide no quarantee that $\bar{X} \leq (\bar{X^2})^{\frac{1}{2}}$ would indeed hold all the time. As a matter of fact, preliminary work on Weibull parameters recovery for this project failed because $\bar{X} \leq (\bar{X^2})^{\frac{1}{2}}$ was not met.

In order to ensure that $\bar{X} \leq (\bar{X^2})^{\frac{1}{2}}$ always hold often a regession of $(\bar{X^2})^{\frac{1}{2}} - \bar{X}$ on some independent variables was carried out to enable the prediction of $\bar{X}$ based on basal area. (See, for example, Cao, Burkhart and Leming, Jr. 1982). Examination of the $(\bar{X^2})^{\frac{1}{2}} - \bar{X}$'s shows that with the exception of one zero they are either .1 or .2 and average to be .1266. Thus the simplest model possible

$$\bar{X} = (\bar{X^2})^{\frac{1}{2}} - .1266 \quad (4)$$

was chosen to represent the average diameter of the stand.

RECOVERY OF DIAMETER DISTRIBUTION FROM STAND ATTRIBUTES.

The three parameter Weibull pdf employed in this paper to describe the diameter distribution is:

$$f(X) = (c/b)((X-a)/b)^{c-1}\exp(-((X-a)/b)^c) \quad (5)$$

where

a is the non-negative location parameter
b is the scale parameter
c is the shape parameter
X is the diameter random variable and $X \geq a$.

The first two moments of the Weibull distribution are

$$E(X) = \bar{X} = a + b\,\Gamma(1 + 1/c) \quad (6)$$

$$E(X^2) = \bar{X^2} = a^2 + 2ab\,\Gamma(1 + 1/c) + b^2\,\Gamma(1 + 2/c) \quad (7)$$

where Γ represents the gamma function and since English units are used

$$\bar{X}^2 = BA/(.005454N) \tag{8}$$

where N is the number of trees per acre.

$$S^2 = \bar{X}^2 - \bar{X}^2 = b^2 \left(\Gamma(1 + 2/c) - \Gamma^2 (1 + 1/c) \right) \tag{9}$$

and coefficient of variation CV

$$CV = \frac{S}{\bar{X} - a} = \frac{\left(\Gamma(1 + 2/c) - \Gamma^2(1 + 1/c) \right)^{\frac{1}{2}}}{\Gamma (1 + 1/c)} \tag{10}$$

Given a specific value of a as well as estimates of $\bar{X}$ and $\bar{X}^2$, the value for "C" in equation (10) can be solved fairly easily with many zero finding subroutines in numerical analysis. Once C is known "b" is solved with

$$b = (\bar{X} - a)/\Gamma(1 + 1/c) \tag{11}$$

Once the three parameters a, b, and c are obtained to specify the Weibull distribution, diameter distribution is generated to obtained the basal area according to

$$BA = .005454N \sum_{X_i = 1}^{\infty} X_i^2 f_i \tag{12}$$

where N is the number of trees
X_i is the midpoint of the ith dbh class
$f_i = F(X_i + .5) - F(X_i - .5)$ is the proportion of trees in the ith dbh class and
$F(X) = 1 - \exp(-((X - a)/b)^c)$ is the Weibull cumulative distribution function with parameter a, b, and c.

If the basal area obtained through calculation of equation (12) does not equal that of the whole stand estimate, a refined "a" will be computed and the parameters recovery procedure repeated until basal area figure from equation (12) is within .02 square feet of the stand level estimate of the basal area.

Table 1. Yield and Diameter Distribution of a Site Index 70 Stand Age 25 with an Initial Planting Density of 750 Stems per Acre.

SITE INDEX 70
750 STEMS PER ACRE PLANTED

AGE	AV. DOM. HT.	DBH	STEMS PER ACRE	BASAL AREA	AV. HT.	ALL TREES, TOTAL STEM O.B.	ALL TREES, TOTAL STEM I.B.	5-INCH CLASS AND GREATER TO O.B. TOPS OF -- 2 INCHES O.B.	2 INCHES I.B.	3 INCHES O.B.	3 INCHES I.B.	4 INCHES O.B.	4 INCHES I.B.
25	70	7	109.9	29.4	59.0	874.9	636.2	840.9	636.2	822.9	630.5	779.6	596.5
		8	142.8	49.8	62.0	1559.5	1134.4	1494.8	1134.4	1473.7	1134.4	1423.0	1099.3
		9	95.3	42.1	65.0	1380.7	1004.5	1320.9	1004.5	1308.7	1004.5	1279.4	994.3
		10	54.2	29.6	66.0	983.5	715.6	939.8	715.6	933.9	715.6	920.0	715.6
		11	27.9	18.4	68.0	630.5	458.8	601.9	458.8	599.6	458.8	594.1	458.8
		12	13.3	10.5	69.0	363.4	264.5	346.7	264.5	346.0	264.5	344.2	264.5
		13	6.0	5.5	71.0	197.2	143.5	188.1	143.5	187.9	143.5	187.5	143.5
		14	2.6	2.7	72.0	99.0	72.1	94.4	72.1	94.4	72.1	94.4	72.1
		15	1.0	1.3	73.0	47.0	34.2	44.8	34.2	44.8	34.2	44.8	34.2
		16	0.4	0.6	73.0	21.0	15.3	20.0	15.3	20.0	15.3	20.0	15.3
		17	0.2	0.2	74.0	9.1	6.6	8.6	6.6	8.6	6.6	8.6	6.6
		18	0.1	0.1	75.0	3.8	2.7	3.6	2.7	3.6	2.7	3.6	2.7
		19	0.0	0.0	75.0	1.5	1.1	1.4	1.1	1.4	1.1	1.4	1.1
		20	0.0	0.0	76.0	0.6	0.4	0.6	0.4	0.6	0.4	0.6	0.4
		21	0.0	0.0	76.0	0.2	0.1	0.2	0.1	0.2	0.1	0.2	0.1
		22	0.0	0.0	77.0	0.1	0.1	0.1	0.1	0.1	0.1	0.1	0.1
			453.6	190.2		6171.9	4490.1	5906.7	4490.1	5846.3	4484.3	5701.4	4405.1

MEAN DIA. 8.6 INCHES, WEIBULL PARAMETERS A= 6.72, B= 2.08, C= 1.31

RESULTS AND DISCUSSION

When the above procedure is carried out, Weibull diameter distribution based on stand level attributes are obtained. A typical result is shown in Table 1. When site index is 70, stand age 25, and planting density 750, stand level estimates of basal area and average diameter are 190.23ft^2 and 8.64 inches respectively. The corresponding figures from the parameter recovery procedure are, after rounding, 190.2ft^2 and 8.6 inches respectively. When the yield for total stem are tabulated by site index and stand age for a planting density of 750 stems per acre (Table 2), some interesting pattern emerges. As expected, the basal area figures and changes in basal area as a result of changes in

Table 2. An analysis of Basal Area and Total Stem Yield Growth for Various Site Indices (Planting Density 750 Stems/Acre).

Age	Basal Area	Basal Area Increment	Total Stem Yield	Yield Increment
Site Index = 70				
10	98.8	46.9	1644.7	1748.8
15	145.4	27.3	3292.9	1460.4
20	172.7	17.5	4853.3	1318.6
25	190.2	12.1	6171.9	1102.4
30	202.3	8.8	7274.3	1012.9
35	211.1	6.7	8287.2	928.3
40	217.8		9215.5	
Site Index = 60				
10	91.5	43.8	1292.9	1363.5
15	135.3	25.7	2656.4	1139.7
20	161.0	16.5	3796.1	1086.2
25	177.5	11.5	4882.3	896.6
30	189.0	8.3	5778.9	738.2
35	197.3	6.3	6517.1	748.7
40	203.6		7260.8	
Site Index = 50				
10	80.9	39.4	935.8	1022.4
15	120.3	22.2	1938.2	931.5
20	143.5	15.0	2869.7	688.5
25	158.5	10.4	3558.2	658.6
30	168.9	7.6	4216.8	541.1
35	176.5	5.8	4757.9	500.8
40	182.3		5258.7	
Site Index = 40				
10	64.9	32.3	618.8	644.5
15	97.2	19.3	1263.3	520.1
20	116.5	12.5	1784.4	490.5
25	129.0	8.6	2273.9	448.7
30	137.6	6.4	2722.6	298.4
35	144.0	4.9	3021.0	315.7
40	148.9		3336.7	

stand display the desirable smooth curvature. The yield for total stems also appears to have the desirable property when site indices are 70 and 50 respectively. When site indices are 60 and 40, changes in yield as a result of changes in stand age decline smoothly until age 35 and rebound between age 35 and 40. While the magnitude of the rebound is not particular significant, they do show that the yield predictions are not as smooth as one would like them to be.

As shown in Table 3, the effect of different planting densities are examined at various ages, when the site index is 70. As Chang (1984) pointed out, when the yields of two stands with different planting densities are compared, the current annual increment and/or the periodic annual increment of the stand with a higher planting density should ascend faster, reach a peak at an earlier age and descend more precipitiously afterwards. The PAI's in Table 3 show that such is indeed the case until age 30. Between age 30 and 35, the stand with an initial planting density of 1500 stems per acre, contrary to the theoretical result, outgrows that of 750 stems per acre. Again, while the magnitude of the problem may not seem significant, it does point out the short-coming of the growth characteristics of the model.

Table 3. The Effect of Planting Densities on Stand Yield and Periodic Annual Increment. (Site Index 70)

	Planting Density = 750 Stems/A		Planting Density = 1500 Stems/A	
Age	Yield	PAI	Yield	PAI
10	1644.7	1748.2	2272.7	1913.8
15	3392.9	1460.4	4186.5	1492.2
20	4853.3	1318.6	5678.7	1250.3
25	6171.9	1102.4	6929.0	1049.0
30	7274.3	1012.9	7978.0	1023.0
35	8287.2	928.3	9001.0	928.1
40	9215.5		9929.1	

Table 4. The Incremental Effect of Planting Densities on Basal Area and Total Yield for a 20 Year-old Stand. (Site Index 70)

Planting Density	Basal Area	Change in Basal Area	Total Yield	Change in Total Yield
500	146.3	26.4	4123.9	729.4
750	172.7	15.0	4853.3	315.6
1000	187.7	9.6	5168.9	371.5
1250	197.3	6.7	5540.4	138.3
1500	204.0	4.9	5678.7	23.7
1750	208.9	3.8	5702.4	60.8
2000	212.7	2.9	6012.7	249.5
2250	215.6	2.4	6054.4	41.7
2500	218.0			

When the effect of successive increment in planting density is examined, the increment in yield as presented in Table 4 shows a much more serious problem. As the planting density increases from 500 to 2500 the increment in yield, rather than displaying a smooth decline, shows wide fluctuations. The most serious ones are the big drop between 750 and 1000 stems and the jump between 2000 and 2250 stems.

CONCLUSION

The focus of this paper is to adopt a guasi-concave function to the estimation of the basal area and to apply the parameters recovery technique to obtain the diameter distribution under Weibull function. The intention is to see if the proper curvature in the basal area growth function would ensure the smoothness and proper curvature of the total yield of the stand. The results above have shown that at least for the Smalley and Bailey model examined, the former does not necessarily ensure the latter. While the results does not shed light on the causes of such short coming - two causes seems plausible. First, it may be a problem inherent to the procedure of parameters recovery for Weibull distribution. Second, it is quite likely that the volume equations used in the model are responsible for the problem. As the growth and yield model becomes more complicated it also places more emphasis on the very basis of the model. In this light, volume equations in general clearly deserve more careful scrutiny.

LITERATURE CITED

Bailey, R.L. and T.R. Dell. 1973. Quantifying diameter distributions with the Weibull function. Forest Science 19:97-104.

Borders, B.E. and R.L. Bailey. 1986. A compatible system of growth and yield equations for slash pine fitted with restricted three-stage least squares. Forest Science 32:185-201.

Burk, T.E. and J.D. Newberry. 1984. A simple algorithum for moment-based recovery of Weibull distribution parameters. Forest Science 30:329-332.

Burkhart, H.E., Q. V. Cao, and K.D. Ware. 1981. A comparison of growth and yield prediction models for loblolly pine. School of Forestry and Wildlife Resources. Va. Polytech. Inst. and State Univ. Publ. No. FWS-2-81.

Burkhart, H.E. and P.T. Sprintz. 1984. Compatible cubic volume and basal area projection equations for thinned old-field loblolly pine plantations. Forest Science 30:86-93.

Cao, Q.V., H.E. Burkhart, and R.C. Lewing Jr. 1982. Diameter distributions and yields of thinned loblolly pine plantations. School of Forestry and Wildlife Resources. Va. Polytech. Inst. and State Univ. Publ. No. FWS-1-82.

Chang, S.J. 1984. A simple production function model for variable density growth and yield modeling. Canadian J. of Forest Research 14:783-788.

Clutter, J.L. and D.M. Belcher. 1978. Yield of site prepared slash pine plantations in the lower coastal plain of Georgia and Florida. In: Growth models for long term forecasting of timber yields (J. Fries, H.E. Burkhart, and T.A. Max, Ed.) School of Forest and Wildlife Resources. Va. Polytech. Inst. and State Unvi. FWS-1-78, p53-70.

Dell, T.R., D.P. Feduccia, T.E. Campbell, W.F. Mann, Jr., and B.H. Polmer. 1979. Yields of unthinned slash pine plantations on cutover sites in the West Gulf region. U.S.D.A. Forest Service Res. Pap. So-147. 84p.

Feduccia, D.P., T.R. Dell, W.F. Mann, Jr., T.E. Campbell and B.H. Polmer. 1979. Yield of unthinned loblolly pine plantations on cutover sites in the West Gulf region. U.S.D.A. Forest Service Res. Pap. So-148. 88p.

Frazier, J.R. 1981. Compatible whole stand and diameter distribution models for loblolly pine. Ph.D. Dissertation Va. Polytech. Inst. and State Univ., 125p.

Hyink, D.M. 1980. Diameter distribution approaches to growth and yield modeling. IN: Forecasting Forest Stand Dynamics (K.M. Brown and F.R. Clarke, Ed.) School of Forestry, Lakehead Univ. Thunderbay, Ontario, p. 138-163.

Jackson, D.H. 1980. The microeconomics of the timber industry. Westview Press, Inc. Boulder, 136p.

Matney, T.G. and A.D. Sullivan. 1982. Compatible stand and stock tables for thinned and unthinned loblolly pine stands. Forest Science 28:161-171.

Nautiyal, J.C. and L. Cuoto. 1982. The use of production - function analysis in forest management: eucalypts in Brazil, a case study. Canadian J. of Forest Research. 12:452-458.

Smalley, G.W. and R.L. Bailey. 1974a. Yield tables and stand structure for loblolly pine plantations in Tennessee, Alabama and Georgia highlands. U.S.D.A. Forest Service Res. Pap. So-96. 81p.

Smalley, G.W. and R.L. Bailey. 1974b. Yield tables and stand structure for shortleaf pine plantations in Tennessee, Alabama and Georgia highlands. U.S.D.A. Forest Service Res. Pap. So-97. 57p.

Strub, M.R. and H.E. Burkhart. 1975. A class-interval-free method for obtaining expected yields from diameter distributions. Forest Science 21:67-69.

MODELING VOLUME GROWTH FOR ARIZONA'S PINYON-JUNIPER FORESTS

David C. Chojnacky[1]

ABSTRACT. Volume growth was modeled for uneven-aged pinyon-juniper stands. Growth data were collected at 91 locations throughout northern Arizona in juniper dominated stands. At each location trees were measured for basal area growth and current volume using nondestructive methods. Equations were developed to project future basal area and future volume. Input variables for the equations were initial stand basal area, elapsed time and a "site index" measurement. The equations were combined in a model to provide a rough guide to cubic-foot volume production for short-term projections. Results indicate most stands will never produce more than 10 cubic feet of wood per acre per year.

INTRODUCTION

Pinyon-juniper woodlands occupy about 48 million acres in the Western United States (Burns 1983). Pinyon-juniper sites are among the most arid of any forest type in the United States. Past management emphasized tree removal and replacement with range forage. Recent interest in fuelwood sources and passage of the Forest and Rangeland Renewable Resources Planning Act of 1974 have created new needs for pinyon-juniper woodland information.

The Forest Survey Project at the Intermountain Research Station, USDA Forest Service, now inventories pinyon-juniper woodlands in most of the counties in the States it surveys (Figure 1). Volume growth is a key component of these inventories. Usual practice for volume growth estimation in a forest inventory requires diameter growth and height growth measurement. For each growth variable, beginning and ending measurements are then used in a volume equation to get volume for two points in time. The difference between the two volumes is volume growth.

However, it is impractical to use this approach for every tree in a large pinyon-juniper inventory because diameter growth and height growth are difficult to measure in the field. Pinyon-juniper diameter growth rings are most easily identified on sanded cores or cross-sections under magnification. Height growth measurement also requires growth ring identification in destructive stem analysis procedures.

Instead of direct tree growth measurements on all trees, a model was sought to estimate pinyon-juniper volume growth for the 1985 forest

---

[1]Research Forester, USDA Forest Service, Intermountain Research Station, 507 25th Street, Ogden, UT 84401.

Presented at the IUFRO Forest Growth Modeling and Prediction Conference, Minneapolis, MN, August 24-28, 1987.

survey of Arizona (USDA 1985). A whole stand growth model, rather than a more detailed individual tree growth model, was sufficient to meet this information need.

Choice of model components was simplified by field observation of tree heights. Few trees in most stands (in the areas inventoried in Arizona) differed in total height once the trees exceeded 6 to 8 inches in basal diameter at the root collar (DRC). This led to the assumption that height growth probably has little effect on short-term volume growth projections. Therefore, the growth modeling focused solely on diameter growth.

Because the mean age range (142 years) of stands inventoried was large, even exceeding the mean stand age (125 years), an uneven-aged modeling approach from Moser and Hall (1969) was selected. This required developing basal area growth and stand volume prediction equations.

DATA

Data to estimate model parameters came from trees on 91 plots (Figure 2) randomly selected from 300 inventory plots established in Arizona in

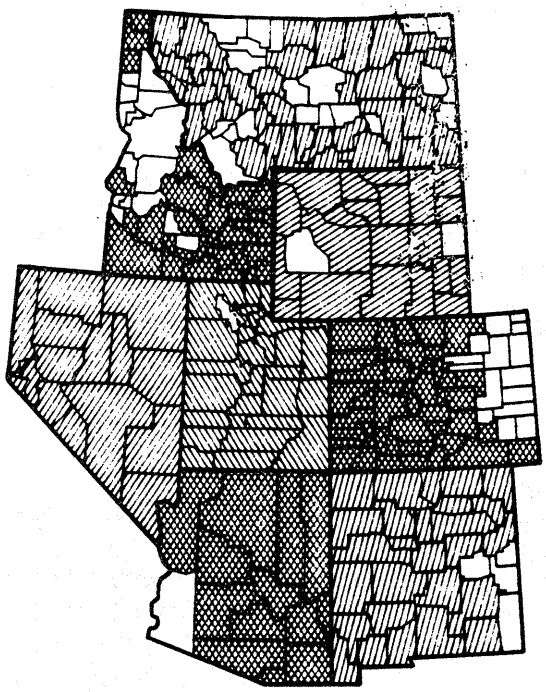

Figure 1. Most counties within the Rocky Mountain States have an occurrence (shaded areas) of pinyon or juniper trees (adapted from Little, 1971).

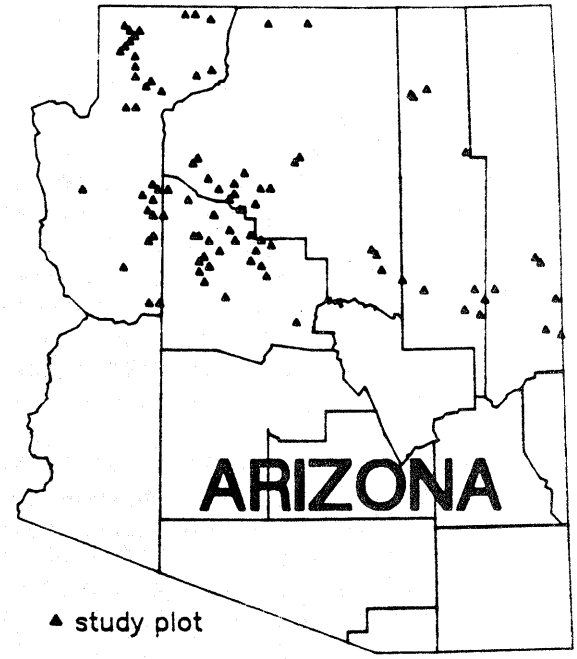

Figure 2. Locations of 91 study plots.

1985 (USDA 1985). All land ownerships were sampled except the Navajo, Hualapai, Havasupai, Fort Apache, and San Carlos Indian Reservations and all National Forests except the western half of the Prescott. In retrospect, the excluded areas probably included Arizona's most productive pinyon-juniper woodlands.

Plots were a fifth acre in size when crown cover of the surrounding stand was less than 30 percent, and a tenth acre when crown cover was more than 30 percent. All trees that forked at the root collar were measured using a calculated equivalent diameter (EDRC) instead of DRC:

$$EDRC = \sqrt{\sum_{i=1}^{n} D_i^2} \qquad (1)$$

where:

D_i = basal diameter of each stem

n = number of basal stems 1.5 inches or larger

Trees not having at least one stem 3 inches DRC or larger were not measured.

Ten-year radial DRC growth was determined from two core samples per tree from about seven trees per plot. Core samples were sanded and growth was measured under magnification. Tree ages were determined for five trees per plot. Volume was estimated for about six trees on each plot by visual segmentation, which is a method to count numbers of wood segments within a tree (Born and Chojnacky 1985). Volume for each tree included wood and bark of all stems and branches larger than 1.5 inches in diameter. Both live and dead wood were included.

Numbers of trees and species sampled were 608 Juniperus osteosperma (Torr.) Little, 356 J. monosperma (Engelm.) Sarg., 24 J. deppeana Steud., 288 Pinus edulis Engelm., and 54 P. edulis var. fallax Little.

All tree-level data were combined for each plot and expressed as per-acre estimates. Those measurements based on subsamples, diameter growth and volume, were expanded to per-acre estimates using regression sampling estimators.

MODELING

The uneven-aged stand growth model taken from Moser and Hall (1969) is based on the ratio of cumulative basal area (BA) growth change expressed in differential notation:

$$d\,BA/dt = f(BA) \qquad (2)$$

If the right hand side of equation 2 is assumed Richards' (1959) generalized growth rate function, the result is:

$$d\,BA/dt = n\,BA^{m} - k\,BA \qquad (3)$$

where:

BA = basal area
n, m, k = model parameters

This can be solved as a first-order differential equation for BA at any future time with a Bernoulli substitution (Rabenstein 1972) as follows:

$$BA_t = [n/k + (BA_0^{(1-m)} - n/k)\, e^{(m-1)kt}]^{1/(1-m)} \qquad (4)$$

where:

BA_t = basal area for any future time (t)

BA_0 = initial basal area

e = exponential function.

Comparison of equation 3 to the pinyon-juniper diameter growth data showed some benefit to slightly modifying the equation. Adding a variable for the total number of tree stems per acre (STEMS) improved basal area growth predictions.

Therefore, equations 3 and 4 were modified to include the STEMS variable. Parameters were estimated from the data (Figure 3) to obtain a prediction equation for future basal area (BA_t):

$$BA_t = [n/k + Ce^{(m-1)kt}]^{1/(1-m)} \qquad (5)$$

where:

$n = 3.5497(STEMS/1000)^{0.2591}$
$m = 0.2591$
$k = -0.0446(STEMS/1000)$

$C = BA_0^{(1-m)} - n/k$

t = time in decades
BA_0 = initial stand basal area (ft^2/acre)

STEMS = total basal tree stems, 1.5 inches and larger, for all trees having at least one basal stem 3 inches or larger (number/acre).

Future basal area predictions could then be used in a stand volume equation to assess volume growth. A stand volume equation (Figure 4)

was developed from predictor variables, basal area and "site index" combined:

$$V_t = \begin{cases} 100[-0.077 + 0.398(X_t) + 0.011(X_t^2)] & \text{for } X_t \leq X_0 \\ 100[4.664 + 0.398(X_t) - 37.926/X_t] & \text{for } X_t > X_0 \end{cases} \quad (6)$$

where:

X_t = BA_t times "SITE INDEX" divided by 100

X_0 = 12

t = time in decades (the subscript t is dropped for "present time" variable definitions)

BA = basal area at DRC of all trees having at least one stem 3 inches DRC or larger (ft^2/acre)

V = volume of wood and bark from stems and branches larger than 1.5 inches in diameter (ft^3/acre)

"SITE INDEX" = mean height of all trees 6 inches DRC and larger with undamaged tops (ft).

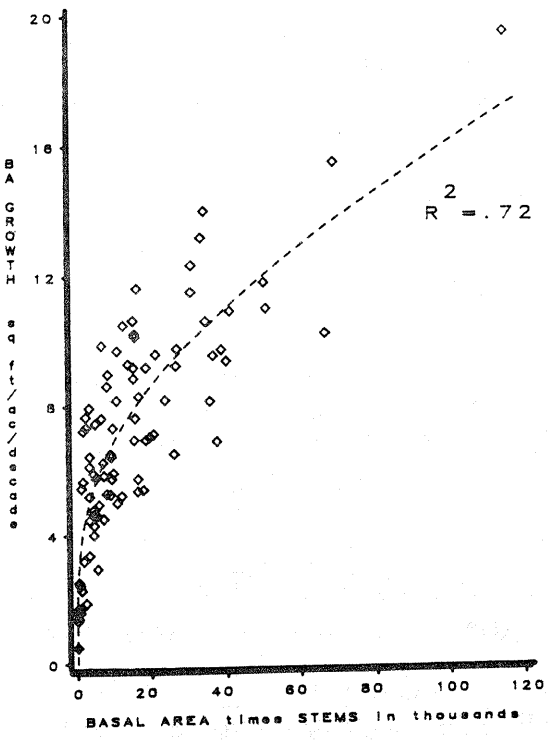

Figure 3. Basal area (BA) growth modeled (dashed line) from basal area and total basal stem data.

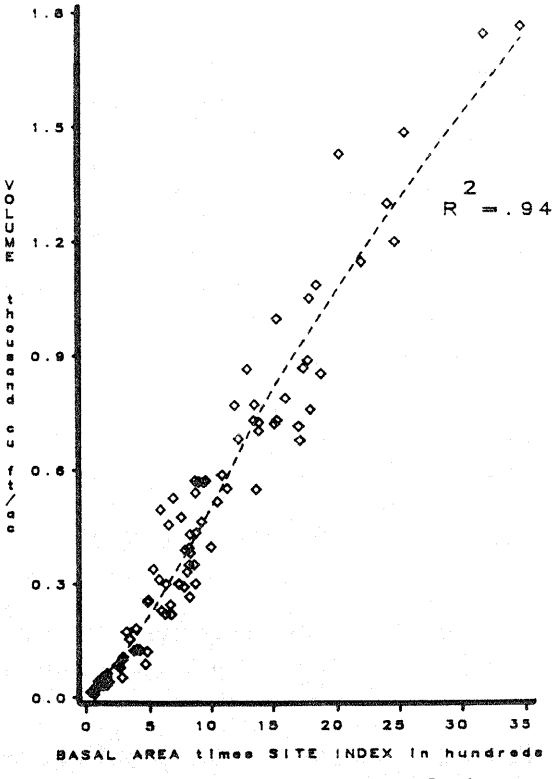

Figure 4. Volume modeled from (dashed line) basal area and "site index" data.

"Site index" was devised from the average height of all trees 6 inches DRC and larger within a plot with undamaged tops. This index seemed reasonable because heights of trees 6 to 8 inches DRC and larger, within a given plot, appeared constrained by some upper height asymptote.

Equations 5 and 6 provide volume yield for a desired projection period, but because the model was constructed from data for only a single decade, projections beyond 3 decades are not advised. Equations 5 and 6 also can provide volume growth projections. For example:

$$VG_t = V_t - V_0 \qquad (7)$$

where:

VG_t = volume growth for a time period "t" (ft^3/acre)

V_t = volume yield for a time period "t" from equations 5 and 6 (ft^3/acre)

V_0 = initial volume from present basal area used in equation 6 (ft^3/acre).

DISCUSSION

Combining equations 5 and 6 can provide an assortment of volume growth and yield products for pinyon-juniper stands. However, the results should be used with full awareness of the model's limitations and underlying assumptions. Ingrowth of trees less than 3 inches DRC and mortality are not considered. The "site index" measure, average stand height of all trees 6 inches DRC and larger with undamaged tops, is assumed to remain constant. Because little site specific data drives the model, local site specific projections will probably lead to erroneous conclusions. The model is better suited for regional or Statewide projections.

Comparisons of the volume yield and growth projections to the 10-year data base (used to construct the model) showed reasonable model fit. The coefficients of determination (R^2) and variation (CV) were .70 and 35 percent, respectively, for 10-year volume growth and .93 and 22 percent for 10-year volume yield.

The results graphically showed several interesting patterns. Rate of volume yield increase over time mostly was determined by initial "site index". However, more stems per acre (more multiple-stem trees) also increased yield at a faster rate.

Periodic annual volume growth increment (PAI) averaged over a 10-year period followed some unusual response surfaces depending on the input

variables considered. For a fixed "site index" of 14 feet, an average site, PAI increased rapidly and then plateaued (Figure 5). The plateau occurred at different basal areas depending upon "site index," but in all cases the plateau corresponded to the inflection point (X_0=12) in the volume equation (eq. 6).

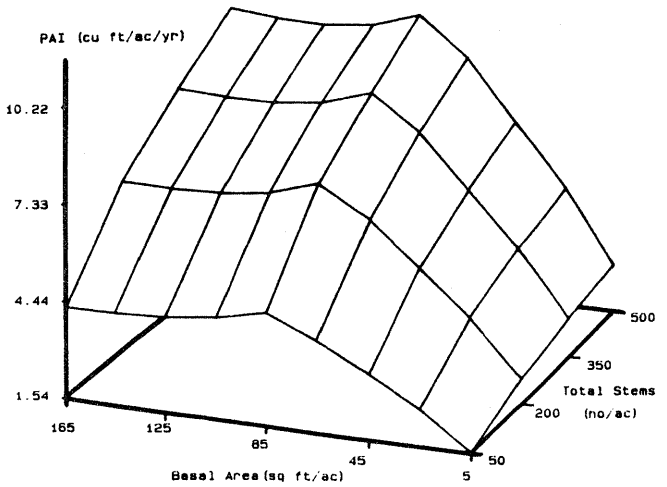

Figure 5. Periodic annual volume growth increment (PAI) for an average pinyon-juniper "site index" plateaus at a basal area of about 85 ft²/acre.

This was somewhat disturbing because the inflection point was arbitrarily placed in the volume model to obtain a sigmoidal model to fit the appearance of the volume data.

Viewing PAI with total stems per acre fixed also showed an abrupt change of slope as basal area increased. Again, this corresponded to the inflection point in the volume equation (Figure 6). It was on a

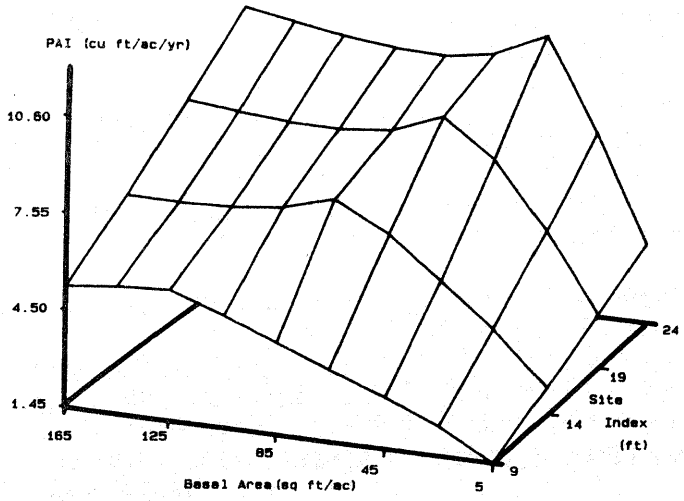

Figure 6. Periodic annual volume growth increment (PAI) for a pinyon-juniper stand, of average number of stems per acre, plateaus when basal area times "site index" equals 1,200.

diagonal this time, because the volume equation inflection point was a function of "site index."

Actual PAI results from the model (Figures 5 and 6) indicated few stands will ever exceed 10 cubic feet of volume growth per acre per year. This is probably low for pinyon-juniper woodlands as a whole. Barnes and Cunningham (1987) showed moist favorable pinyon-juniper sites offer physiological advantages to pinyon and dry harsh sites are most tolerable by juniper. Because 74 percent of the trees measured were juniper, these study data probably represented Arizona's most harsh pinyon-juniper sites.

In summary, the uneven-aged volume growth model fit the available data fairly well, but it may be of questionable value in aiding biological understanding of pinyon-juniper growth relationships. However, the model should be useful for short-term volume growth projections for areas predominately juniper.

LITERATURE CITED

Barnes, F.J., G.L. Cunningham. 1987. Water relations and productivity in pinyon-juniper habitat types: Proceedings; 1986 January 13-16; Reno, NV: United States Department of Agriculture Forest Service, General Technical Report INT-215, 406-411.

Born, J.D., D.C. Chojnacky. 1985. Woodland tree volume estimations: a visual segmentation technique. United States Department of Agriculture Forest Service, Research Paper INT-344, 16p.

Burns, R.M. 1983. Silvicultural systems for the major forest types of the United States. United States Department of Agriculture Forest Service. Agricultural Handbook 445, 191 p.

Little, E.L. 1971. Atlas of United States trees: Volume 1. Conifers and important hardwoods. United States Department of Agriculture Forest Service, Miscellaneous Publication No. 1146.

Moser, J.W. Jr., O.F. Hall. 1969. Deriving growth and yield functions for uneven-aged forest stands. Forest Science. 15(2): 183-188.

Rabenstein, A.L. 1972. Introduction to ordinary differential equations. 2d ed. New York: Academic Press, Inc. 526 p.

Richards, F.L. 1959. A flexible growth function for empirical use. Journal Experimental Botany 10:290-300.

U.S. Department of Agriculture, Forest Service. 1985. Arizona forest survey field procedures. United States Department of Agriculture Forest Service, Forest Survey. 2 parts.

ESTIMATE AND TEST FREQUENCY DISTRIBUTIONS WITH THE JOHNSON S_b FUNCTION FROM STAND PARAMETERS IN YOUNG MIXED STANDS AFTER DIFFERENT THINNING TREATMENTS

Åsa Tham[1]

ABSTRACT The distribution of stems in diameter classes in a stand is of great importance both for the capacity of growth and yield, and the cost per cubic metre when harvested. The distribution of stems in diameter classes is influenced by the choice of thinning method. It is desirable to predict the outcome of different thinnings. Observed diameter distributions of stands of mixed Norway spruce (Picea abies (L.) Karst.) and birch (Betula pendula Roth and Betula pubescens Ehrh.) are adapted to the Johnson S_b probability function. Goodness of fit between observed and calculated frequencies was measured with the one-sided Kolmogorov-Smirnov statistics. All distributions fit at the alpha = 0.05 level of significance. The Johnson S_b parameters are transformed to four fractiles. The fractiles are predicted with multiple regression and two multivariate techniques. The independent variables are characteristics of site and stand. To use multivariate analyses when predicting the probability density function gives acceptable prognoses for practical applications even if the methods can not always predict the lower diameter classes correctly. The model can be used in young unthinned mixed stands of Norway spruce and birch, and cover the geographical area of South and Middle Sweden.

INTRODUCTION

The distribution of stems in diameter classes in a stand is of great importance both for the capacity of growth and yield, and the cost per cubic metre when harvested (Cao et al, 1982). The distribution of stems in diameter classes is influenced by the thinning method. It is also desirable to predict the outcome of different thinnings. In Norway spruce (Picea abies (L.) Karst.) regenerations it is common with a natural regeneration of birch (Betula pendula Roth and Betula pubescens Ehrh.). In such stands there is a silvicultural choice between cleaning and an early whole tree birch thinning. After thinning the diameter distribution of the remaining trees can be used as component of an individual tree growth model. Together with average tree volume per diameter class, the diameter distribution model of removed trees will make it possible to determine the merchantable volume out of total volume before thinning. In stands of young uncleaned mixed Norway spruce and birch an experiment with three thinning methods was performed (Figure 1).

---

1 Research Forester and Project Leader, Swedish University of Agricultural Sciences. Department of Forest Yield Research. S-770 73 Garpenberg, Sweden.

Presented at the IUFRO Forest Growth Modelling and Prediction Conference Minneapolis, MN, August 24-28, 1987.

All birches are felled | The birches are thinned to a shelter | Spruce and birch are thinned in four metre wide s

Figure 1. The thinning methods in mixed stands of Norway spruce and birch.

Adaptation of diameter distributions to the unthinned stands is discussed by Tham (1987b). The adaptation is made for the stand as a whole, as well as for Norway spruce and birch separately. These functions can also be used when all birches are felled. The distributions of remaining and removed trees in a stand thinned in strips are assumed to be the distributions of the thinned stand divided by two.

The aim of this work is to predict and test diameter distributions in mixed stands of Norway spruce and birch where the birches are thinned to a shelter, both for remaining and removed trees. The prediction equations in earlier work, together with the prediction equations in the present work will make it possible to estimate diameter distribution after different thinning methods in young unthinned mixed stands of Norway spruce and birch.

MATERIAL AND METHODS

The data for this study come from mixed Norway spruce and birch stands. Altogher 21 stands were studied in South and Middle Sweden. The experimental design, initial position and detailed description of data collected were reported by Tham (1987a).

In the present work, the Johnson S_b distribution (Johnson, 1949; Johnson & Kotz, 1970) is chosen as a diameter distribution because of its flexibility and capacity to fit a broad spectrum of shapes (Hafley & Schreuder, 1977). In the Johnson S_b function the parameters psi and lambda are location and scale parameters, whereas delta and gamma determine the shape of the distribution. When the value of delta increases the shape implies a greater excess. An increasing absolute value of gamma implies more skewness.

Estimation of the parameters is done according to Mønness (1982; pers. comm.), with maximum likelihood estimation. Goodness of fit between observed and calculated frequencies was measured with the one-sided Kolmogorov-Smirnov=(KS) statistics. The Johnson S_b distributions are tested at the alfa = 0.05 level of significance. Instead of the relation between Johnson S_b parameters and stand characteristics, Mønness (1982) sought the relation between fractiles and stand characteristics. A fractile is a real number (diameter) such as a certain amount of trees having a diameter less than or equal to that number. The chosen fractiles are; alfa=0, alfa=0.3085, alfa=0.5 and alfa=0.6914. When the diameter distributions are predicted from

the stand characteristics the fractiles must be solved to obtain the Johnson S_b parameters. The fractiles (as well as the Johnson S_b parameters) are dependent on each other. The recognition of a systematic pattern of the four fractiles makes it desirable to use multivariate techniques. In this work, multiple regression, simultaneous equation models (multivariate regression) and partial least squares (PLS) modelling with latent variables are used to estimate the relation between fractiles and site and stand characteristics. The model uses the characteristics; mean diameter, mean diameter of the dominant trees, basal area, number of trees, latitude, site index, age and dominant height.

Simultaneous equation models (here abbreviated to SEM) are computed using the Lisrel VI package (Jöreskog & Sörbom, 1984).

The partial least squares modelling with latent variables in the twoblock predictive form (here abbreviated to PLS2) is designed to extract and model regularities in multivariate data which have predictive relevance. In latent variable models the basic assumption is that each x-variable contains an unknown part that is correlated to an unknown part of the y-variables. Conceptually, this is formulated as if the y-variables are influenced by a number of factors, latent variables (Dunn et al., 1984). The PLS2 model is computed with the SIMCA-3 package.

To check the prediction power of the three different methods the stands were divided in estimation and prediction sets. The estimation set is made by randomly excluding three objects. This is repeated seven times to get an estimation set for each object. The objects are then tested with observed towards predicted diameter distribution. As measure of goodness of fit the KS test is applied as follows. The limit KS value (alpha = 0.05) for each object is calculated and divided by the actual KS limit value (Tham, 1987b).

$$\frac{\text{Actual KS value}}{\text{Limit KS value}} = \text{KS-quotient}$$

RESULTS

Table 1. Values of Johnson S_b parameters and fractiles of mixed stands of Norway spruce and birch.

	Remaining trees		Removed trees	
	min	max	min	max
psi	-1.52	-0.20	-1.53	0.38
lambda	13.29	691.54	9.11	39.52
delta	0.89	1.41	0.84	2.27
gamma	0.45	7.61	0.44	3.27
D_0	-1.52	-0.20	-1.53	0.38
$D_{0.3085}$	1.41	4.35	1.17	5.67
$D_{0.5}$	2.13	7.16	1.94	7.38
$D_{0.6914}$	3.14	10.54	3.01	9.42

The Johnson S_b parameters and the fractiles are estimated for remaining and removed trees (Table 1).

All distributions both for remaining and removed trees passed the one-sided KS test at alpha = 0.05 level of significance. Prediction equations for D (alpha=0), D (alpha=0.3085), D (alpha=0.5), and D (alpha=0.6914) together with independent variables form a Johnson S_b diameter distribution model. Prediction equations for multiple regression and SEM are given in Table 2.

Table 2. Regression coefficients, standard error and squared multiple correlation coefficients.

	D0		D0.3085		D0.5		D0.6914	
	coeff.	s.e.	coeff.	s.e.	coeff.	s.e.	coeff.	s.e.
Remaining trees, simultaneous equation models (SEM)								
lnDGG	-	-	-	-	-	-	1.487	0.656
DGGlnNG	-	-	-	-	-	-	0.012	0.003
ln DGS	-	-	-	-	-	-	-1.775	0.701
$D_{0.3085}$	0.454	0.121	-	-	-	-	-	-
$D_{0.5}$	-	-	1.392	0.083	-	-	-	-
$D_{0.6914}$	-0.309	0.055	-0.515	0.057	0.694	0.008	-	-
Remaining trees, multiple regression (MR)								
DGG	-0.012	0.001	0.053	0.002	0.082	0.003	0.118	0.003
Removed trees, simultaneous equation models (SEM)								
DGBlnNB	-	-	-	-	-	-	0.011	0.000
$D_{0.3085}$	0.477	0.131	-	-	-	-	-	-
$D_{0.6914}$	-0.286	0.069	0.521	0.020	0.739	0.011	-	-
Removed trees, multiple regression (MR)								
DGB	-0.004	0.001	0.048	0.003	0.069	0.002	0.093	0.002

Squared multiple correlation coefficient (R^2)

Remaining trees				
SEM	0.954	0.999	0.998	0.985
MR	0.906	0.972	0.983	0.988
Removed trees				
SEM	0.564	0.974	0.996	0.992
MR	0.294	0.957	0.983	0.991

Key to letter groupings

ln = Natural logarithm
DGG = Diameter corresponding to mean basal area, on bark, Norway spruce, cm
NG = Number of stems, Norway spruce/ha
DGS = Diameter corresponding to mean basal area, on bark, dominant trees, cm
DGB = Diameter corresponding to mean basal area, on bark, birch, cm
NB = Number of stems, birch/ha

Squared multiple correlation coefficients (R^2) show that the mean diameter is well correlated to the different fractile values. The interrelation between the dependent variables makes the (R^2) slightly higher when SEM is used instead of multiple regression. PLS2 of remaining trees reached a total of four significant terms. Removed trees gave seven significant terms. The latent variables are described by scaled weights, averages, loadings and loading weights. The latent variables, together with the dependent variables, form a Johnson S_b diameter distribution model. The KS quotients from the three methods are plotted against each other (Figure 2).

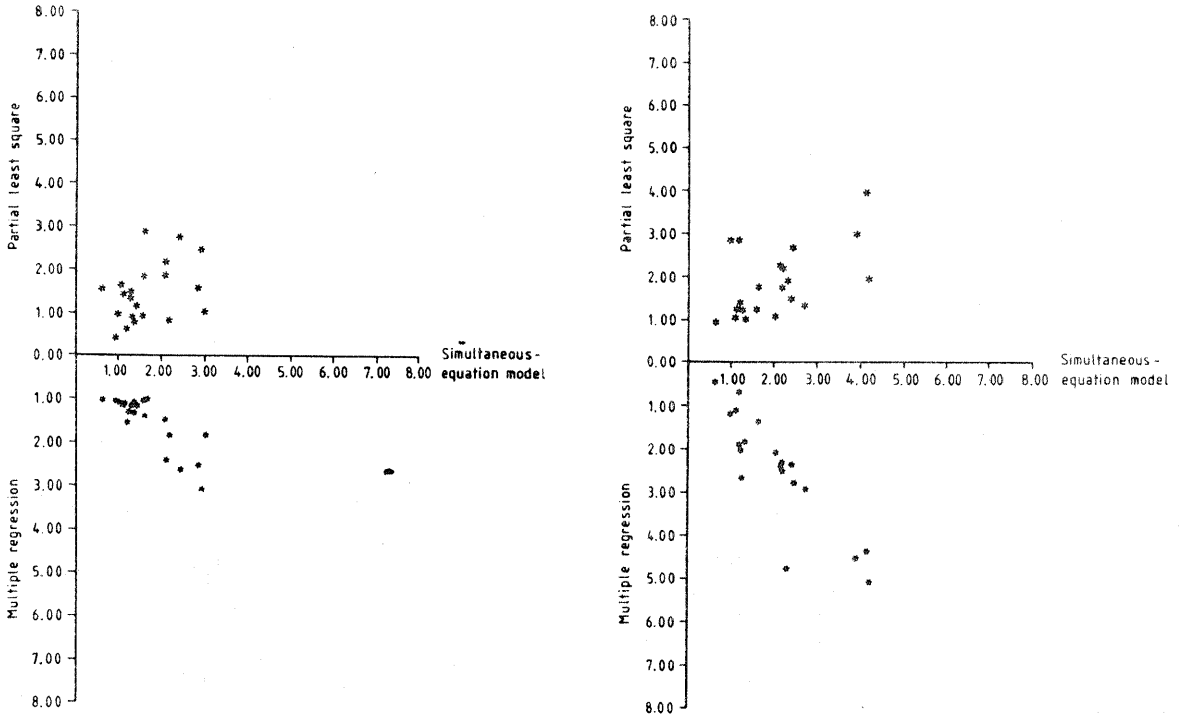

Figure 2. Kolmogorov-Smirnov quotients, a comparison between multiple regression, simultaneous-equation model and partial least squares. Remaining and removed trees in mixed stands of Norway spruce and birch.

The maximum KS-quotients for remaining trees are 3.12 (MR), 2.96 (SEM) and 2.85 (PLS). The maximum KS-quotients for removed trees are 5.08 (MR), 4.17 (SEM) and 3.90 (PLS). A comparison of KS-quotients between methods, observation by observation, resulted in SEM beeing better than multiple regression in 11 cases of 21 for remaining trees and 17 for removed. PLS2 were better than SEM in 12 cases of 21, both for remaining trees and removed trees.

Mixed stands which have irregular distributions need a model formed from different segments of cumulative distribution functions (Cao & Burkhart, 1984) The Johnson S_b function, however, is flexible enough to fit young shelter thinned stands of mixed Norway spruce and birch.

There are different numbers of stand characteristics used in the different prediction techniques. In multiple regression only mean diameters are used. If more stand characteristics (or others) are used it would in this case be impossible to solve the Johnson S_b parameters from the predicted fractile values. In simultaneous equation models stand characteristics such as number of stems and mean diameter are included. The partial least square model also uses dominant height, basal area and site characteristics as altitude, site index and latitude. All characteristics can be determined before thinning. Mønness (1982) tried to find a relation directly between the Johnson S_b parameters and stand characteristics, but the model gave a very poor fit. With multivariate techniques it might be possible to find these relations. This is not attempted in this study but in further work this should be considered.

When the explanation degree in the stand characteristics is diluted, there is a need for many stand characteristics to explain the variation in fractile values. In such cases the partial least square method has an advantage.

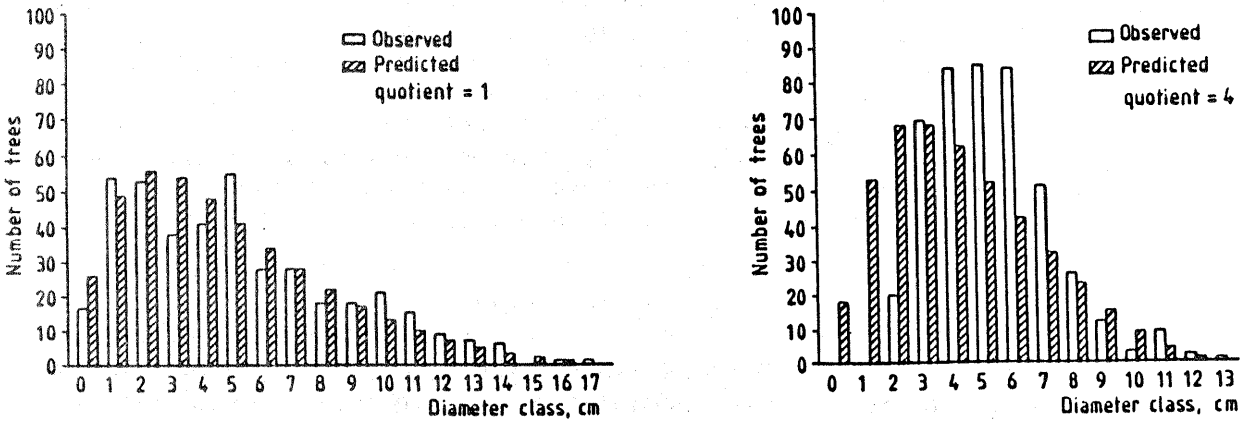

Figure 3. Comparison between observed and predicted diameter distributions at different Kolmogorov-Smirnov quotients.

When the K-S quotient are four , or above, the observed and predicted distributions do not have their maximum value in the same diameter class.

The results in this study all trees above breast height are predicted. There is no minimum dimension. This. together with the fact that the maximum value of the KS-quotient almost always occurs in the first two diameter classes, makes it difficult to compare with other studies.

The simultaneous equation model and partial least square method can be used and gives an acceptable prognosis when predicting diameter distributions in young mixed stands of Norway spruce and birch. All K-S quotients for the partial least square method are beneath three and for the simultaneous equation model there are three observations above. My conclusion is that these methods give rise to useful practical predictions even if the lower diameter classes are not always correctly estimated. It covers the geographical area of South and Middle Sweden.

An example of application is given in Table 3.

Table 3. Basal area, m^2/plot, of remaining and removed trees after the three different thinning methods. Simultaneous equation models, obs=observed values, pre=predicted values.

	Birch thinning		Shelter thinning		Line thinning	
	obs	pre	obs	pre	obs	pre
Remaining trees	0.67	0.43	1.25	0.63	1.34	1.16
quotient	3.3		2.8		2.8	
Removed trees	1.98	1.97	1.40	1.16	1.34	1.16
quotient	1.1		2.0		2.8	

The K-S test recognizes the maximum cumulative difference between the two distributions. If the quotient is beneath 2.5 the basal area calculated from observed and predicted distributions will show small differences. When estimating the parameters the predicted and observed distributions will not have the same basal area. If the parameters are recovered instead of estimated the mean diameter will be equal in both cases (Burk & Newberry, 1984; Eriksson & Sallnäs, 1987). It is, however, only possible when the Weibull distribution is used. If the Weibull distribution function is flexible enough to fit mixed stands of Norway spruce and birch is not tried in this study.

ACKNOWLEDGEMENTS

This study is a part of the "Stock table for mixed stands" project and is financed by the National Energy Administration, Sweden. Participation at the conference was made possible by a scholarship from the Royal Swedish Academy of Agriculture and Forestry. Statistician Erik N. Mønness lent me the computer program for parameter estimation. Test programs were made by Data Technician Eva Lundgren and the test processing was done by her and Forest Technician Robert Sandvall. Ms. Barbro Jansson typed and edited the manuscript, Ms Kajsa Göransson drew the figures and Mr. Nigel Rollison revised the English. Scientific guidance was given by Statistician Joakim Hussenius, Mr. Markko Hämelainen and Dr. Harry Eriksson. My warmest thanks to you all.

REFERENCES

Burk, T.E. & Newberry, J.D 1984. A simple algorithm for Moment-Based Recovery of Weibull Distribution Parameters. Forest Science, 30:2, 329-332.

Cao, Q.V., Burkhart, H.E. & Lemin, R.C. Jr. 1982. Diameter distributions and yields of thinned loblolly pine plantations. School of Forestry and Wildlife Resources, Virginia Polytechnic Institute and State University, Blacksburg, Virginia. Publ. No. FWS-1-82.

Cao, Q.V., & Burkhart, H.E, 1984. A Segmented Distribution Approach for Modelling Diameter Frequency Data. Forest Sci. 30:1, 129-137.

Dunn, W.J. III, Wold, S., Edlund, U., Hellberg, S. & Gasteiger, J. 1984. Multivariate Structure-Activity Relationships Between Data from a Battery of Biological Tests and an Ensemble of Structure Descriptors: The PLS Method: Quant. Struct. - Act. Relat. 3, 131-137.

Eriksson, L.O. & Sallnäs, O. 1987. A model for predicting log yield from stand characteristics. Scand. J. For. Res. 2, 253-261.

Hafley, W.L. & Schreuder, H.T 1977. Statistical distributions for fitting diameter and height data in even-aged stands. Can. J. For. Res. 7, 481-487.

Johnson, N.L. 1949. Systems of frequency curves generated by methods of translation. Biometrica 36, 149-176.

Johnson, N.L. & Kotz, S. 1970. Distributions in Statistics. Continuous univariate distributions 1. John Wiley & Sons Inc. New York, 300 pp.

Jöreskog, K-G. & Sörbom, D. 1984. Lisrel VI. Analysis of linear structural relationships by maximum likelihood, instrumental variables, and least squares methods. University of Uppsala. Dep. of Statistics, I1-I36, II7-II32.

Mønness, E.N. 1982. Diameter distributions and height curves in even-aged stands of Pinus sylvestris L. Medd. Norsk Inst. Skogforsk. 36.15, 43 pp.

Tham, Å. 1987a. Gran och björk i blandning. Gallring i unga bestånd, försöksuppläggning och utgångsläge. (Summary: Mixed spruce and birch. Thinning in young stands, experimental design and initial position.) Swedish University of Agricultural Sciences. Department of Forest Yield Research. Report No. 20. Garpenberg, 79 pp.

Tham, Å. 1987b. Structure of mixed Norway spruce (Picea abies (L.) Karst.) and birch (Betula pendula Roth & Betula pubescens Ehrh.) stands in South and Middle Sweden. Scand. J. For. Res.

USER FRIENDLY APPLICATIONS OF THE FORCYTE ECOSYSTEM MODEL ON A MICROCOMPUTER

M.J. Apps[1], W.A. Kurz[2], J.P. Kimmins[2] and K.A. Scoullar[3]

ABSTRACT. The ecosystem model FORCYTE-11 has been transferred successfully from a mainframe environment to microcomputers equipped with a 32-bit coprocessor board. A user friendly software package, PROBE, was developed to facilitate the preparation, execution and analysis of multiple runs of simulation models for applications such as sensitivity analysis and management gaming. PROBE was used to conduct preliminary sensitivity analysis of FORCYTE-11.

INTRODUCTION

Until recently, large computer simulation models have been restricted to high speed, large memory, mainframe computers. New advances in microcomputer technology have changed this situation. The advent of the faster 32-bit microprocessor, the removal of the 640 kilobyte memory limitation, and the development of microcomputer compilers capable of processing very large programs in commonly used languages such as FORTRAN have made the economical desktop computer a suitable environment for large models. Utilization of the full computational power of this new generation of desktop computers may be enhanced by the development of user-oriented supervisory software to facilitate multiple runs and analysis of the large output data sets that are produced. Such software can also partly automate the otherwise time consuming and tedious job of conducting sensitivity analysis on large, complex models.

In this paper we describe the successful transfer of FORCYTE-11 (Kimmins et al., this volume) from the University of BC mainframe (Amdahl 580) to a PC, and the subsequent development of a user friendly software package (PROBE) to permit the preparation, execution and analysis of multiple runs of FORCYTE for activities such as management gaming and sensitivity analysis. Originally conceived to assist in probing the sensitivity of FORCYTE to various input parameters, PROBE has much wider applicability and can be used to enhance the model's use in basic research, teaching, and as a predictive forest management tool. A simple example will be used to illustrate PROBE's application in sensitivity analysis of the model.

---

[1] Research Scientist, Northern Forestry Centre, Canadian Forestry Service, Edmonton, Alberta, Canada.
[2] Graduate Student and Professor, Dept. of Forest Sciences, Faculty of Forestry, University of British Columbia, Vancouver, B.C., Canada.
[3] Research Consultant, Life Sciences Programming, Vancouver, B.C.

This work was supported (in part) by the Federal Panel on Energy R&D (PERD) through the ENFOR (ENergy from the FORest) program of the Canadian Forestry Service.

Presented at the IUFRO Forest Growth Modelling and Prediction Conference, Minneapolis, MN, August 24-28, 1987.

The philosophy and approach of FORCYTE-11 are presented elsewhere in these proceedings, and only a few relevant points will be repeated here. FORCYTE-11 presently consists of three separate FORTRAN programs (FORSOILS, TREEGROW and MANAFOR), each containing several thousand lines of source code (additional modules are in preparation for the simulation of shrubs, herbs and mosses).

The FORCYTE modules FORSOILS and TREEGROW define and describe various aspects of a forest ecosystem and make this information available to the MANAFOR module, a program which provides a simulation of user-specified management strategies for this ecosystem. These three FORCYTE modules are typically executed in sequence, and each requires a user-prepared input data file. MANAFOR also requires binary input files (TREND-files), which are generated by the other two modules. Once the appropriate TREND files have been established, any number of runs of the MANAFOR module can be executed without repeating the runs of the preceeding modules.

Each FORCYTE module can produce large quantities of diagnostic output which can be reviewed by the user. Prior to the development of PROBE, each run of each module was treated as a separate entity requiring editing of the input data files and execution of the program module by the user. Direct comparison of the results of a series of runs was performed by manually extracting the results of interest from the various output files.

THE HARDWARE

The personal computers used in this project (IBM PC/XT/AT and compatibles) are equipped with a 32-bit coprocessor board (DEFINICON DSI-32) with its own on-board RAM memory. The execution of FORCYTE-11 requires at least 2 Mb of RAM. In the FORTRAN source code only the filename declarations had to be modified to permit the successful compilation of the programs with a FORTRAN 77 compiler available for the DSI coprocessor board.

The coprocessor board, with a 12.5 MHz clockspeed (faster ones are now available), executes an 80-year simulation with MANAFOR in approximately 2 to 4 minutes. The time varies with the input/output facilities of the PC (i.e. availability of a RAM disk and the speed of the harddisk).

In operation, the coprocessor board provides an entirely separate and independent background computing environment within the PC. Several PC software packages are available to provide a foreground/background operation in which the DSI coprocessor can be executing one task in the background while the PC is being actively used in the foreground for some other task. The PROBE user can exploit this feature by conducting a series of FORCYTE runs on the coprocessor board, while concurrently planning the next series or analyzing a previous one in the PC foreground.

PROBE consists of several programs and files which assist the user in preparing, executing and analyzing multiple runs of a simulation model. Primary objectives in the development of PROBE were to permit the unattended execution of large numbers of runs and to facilitate comparison of the results of such runs.

Although developed for FORCYTE, PROBE in its generic form can be used with any simulation model which can be controlled from the PC or MS-DOS environment. In addition, although currently using the DSI coprocessor board, it can be used to control programs executing in the DOS environment (e.g. the DOS version of FORCYTE-10). This may be of increasing importance as new operating systems and faster CPUs become available for personal computer systems.

PREPARATION OF MULTIPLE RUNS

PROBE gives the user full control over the sequence in which the different FORCYTE modules will be executed and over the input data that are used for these runs. To achieve this flexibility, the user constructs a simple sequence file which PROBE uses to determine the order of execution and the data files to be used. Each element of the sequence consists of the FORCYTE module name and the data case number. For example, a user might run FORSOILS and TREEGROW to initialize the simulation of a particular ecosystem, and then apply different management regimes, such as a series of different levels of thinning, to this ecosystem. The sequence "S1 T1 M1 M2 M3 M4" signals the execution of FORSOILS and TREEGROW with a particular set of data in the SOILDATA (case 1) and TREEDATA (case 1) input files, followed by four successive runs of MANAFOR for the different thinning levels defined in MANADATA (cases 1 through 4). All four MANAFOR runs use the same TREND curves generated by S1 and T1.

Each FORCYTE module case run requires a separate input data file describing that case. Because successive cases often differ only in a few data, PROBE uses a data overlay technique so that only one default data set is maintained for each module. Case changes are stored in separate files which the user prepares with the assistance of an interactive PROBE utility program. This program also reduces the risk of operator-introduced structural changes to the input data file.

Sequences of virtually any length and complexity can be constructed by the user. Figure (1) illustrates a sequence in which the four MANAFOR treatments are run following each of two separate cases of TREEDATA. Such a sequence is the first step in performing a sensitivity analysis for the model, as discussed below.

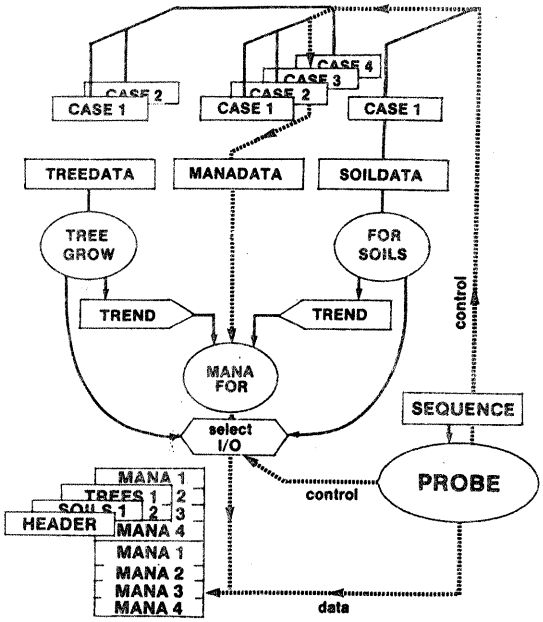

Figure 1. PROBE supervises the execution of multiple runs of the FORCYTE modules FORSOILS, TREEGROW, and MANAFOR. In this example, case 3 of MANADATA (dotted line) is prepared by PROBE. MANAFOR is then executed, and the selected results are added to the output file which contains the previous cases' results.

PROBE EXECUTION AND OUTPUT

A complex batch program controls the case overlay of data files, orders the FORCYTE module execution according to the user-specified sequence, and performs certain error-checking functions to ensure the proper execution of the modules which were called. It also redirects the selected FORCYTE module output to an output file which provides a complete record of the PROBE run. As schematically indicated in Figure 1, the FORCYTE data output for each case is saved and ordered in blocks for each of the modules executed. Only a subset of the potentially available FORCYTE output information is retained by PROBE. However, each case record includes sufficient data to exactly repeat the simulation if more detail is needed at a later time.

To provide for long unattended (overnight or background) execution, PROBE uses the special sequence "Hn" to allow the user to specify a new output file and to preface it with a descriptive header block. Using a new header for each, a series of computer experiments can be preconstructed and set into operation for overnight or background execution. A PROBE utility automatically archives the results of the experiments in successive files PROBEOUT.n (n = 0, 1, 2,...). There is no theoretical limit to the number of runs that can be executed in one session, although the amount of storage space available to archive the result files will act as practical limit.

ANALYSIS OF MULTIPLE RUNS

The output file contains two types of variables: dynamic and static. The status of dynamic variables (e.g. annual stemwood biomass) is written to the output file at user-specified time intervals. The status of static variables is reported for a particular time (eg. stemwood biomass at harvest) or for a time average (eg. mean annual increment over a rotation).

PROBE's output file is structured to facilitate its transfer into a spreadsheet. In addition to the functions normally performed by common spreadsheet programs (such as SYMPHONY TM), several menu-driven routines have been developed for use with SYMPHONY. These assist in the analysis and interpretation of both static and dynamic variables. Options presently available include the automated importation of PROBE result files, the compilation of summary tables and the graphical display of both dynamic and static variables.

In addition, a special routine has been developed to extract 2 way variation tables in which a user-chosen output variable is tabulated for the different management treatments (e.g. MANADATA cases representing various management regimes) and for different input parameter values (eg. TREEDATA cases using different values of ecosystem parameters). These tables provide the starting point for a specialized form of sensitivity analysis, a simple example of which is given below.

THE USE OF PROBE WITH FORCYTE-11: SENSITIVITY ANALYSIS

The objectives of sensitivity analysis must be clearly distinguished from those of model validation. While validation attempts to verify that the simulation results are close to or identical with the "real" observed values, sensitivity analysis investigates the model's response to changes in the input parameters. A review of the various approaches to and applications of sensitivity analysis is beyond the scope of this paper.

Sensitivity analysis of a model is typically performed to investigate the question "How do selected output parameters respond to changes in selected input parameters?" PROBE permits us, however, to take the next step and ask "how are the comparative predictions for a series of management strategies affected by these input parameter variations?" This question requires the assessment of the model's response to changes of parameters along two axes: the varied input parameter axis and the management treatment axis.

To illustrate the use of PROBE for such a second order sensitivity analysis we considered a relatively simple example. We chose five levels of a single input parameter which describes the light level below the canopy at the maximum overstory foliage biomass level of the stand. The five levels are the default value (15% of the light level above the canopy) multiplied by 0.5, 0.9, 1.0, 1.1, and 2.0 for cases 1 through 5 of TREEDATA, respectively. For each of the 5 runs of TREEGROW, four different management regimes were simulated. These describe four levels

of thinning intensity in which 0%, 20% 40% and 80% of the stemwood biomass are removed at age 20 for cases 1 through 4, respectively.

Five runs of TREEGROW and twenty runs of MANAFOR were executed with PROBE to obtain the results for this example. The results were then analyzed using the spreadsheet routines developed for use with PROBE. As a demonstration only, Figure 2 shows the results for stemwood mean annual increment (per ha) at the end of each of the twenty runs.

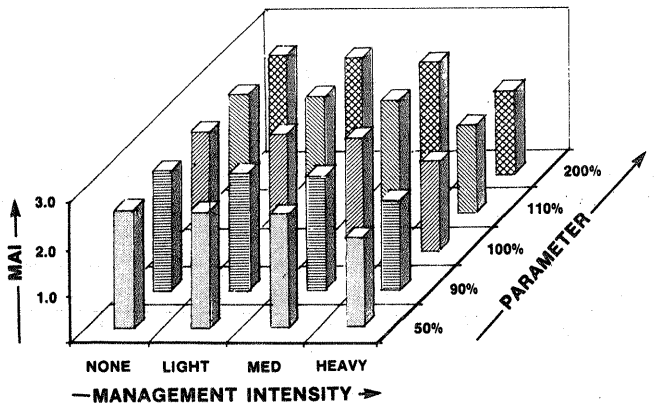

Figure 2. Stemwood mean annual increment (MAI) at the end of an 80-year rotation in a hypothetical aspen ecosystem. Each of the twenty bars represents the result obtained for a particular combination of thinning intensity and input parameter value.

As anticipated, the mean annual increment of the stand declined with increasing thinning intensity. Variations of the input parameter had little effect on MAI with no thinning and light thinning (maximum deviation from the default value was 0.3%, Figure 3). In the heavy thinning regime, differences in the output variable due to variations of the input variable were more pronounced and reached a maximum deviation from the default value of -4.3%. A full explanation of the different simulated processes which were affected by the changes to the input parameter is beyond the scope of this paper.

The above example illustrates the importance of conducting sensitivity analyses of a complex model by varying both the input parameters and the processes simulated with those input data. Although there was no effect of the variation of the input parameter at one management regime, at another regime the differences could be important. Such an application-oriented sensitivity analysis is particularly important with models, such as FORCYTE, which attempt to make management predictions.

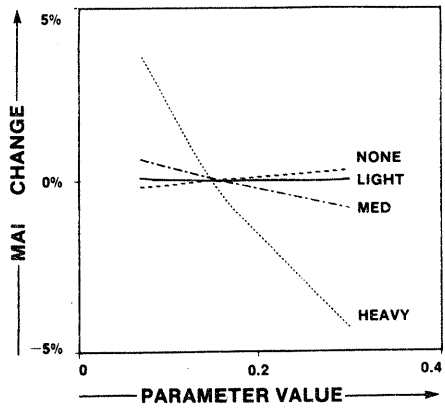

Figure 3. The data of Figure 2 expressed as percent deviation from the result obtained for the default input parameter.

Using PROBE, such an analysis can be prepared, excecuted and analysed efficiently. Compilation of the resulting graphs and tables will give future users of FORCYTE an indication of its sensitivity to changes in input parameters.

Future research plans include a systematic investigation of the model's response to variations in different input parameters using the approach outlined in this paper. The model's input data can then be classified into broad classes of sensitivity which can be used in deciding on the required levels of accuracy of the input data.

CONCLUSIONS

The transfer of FORCYTE-11 to a microcomputer equipped with a special coprocessor board has made the model available to users without access to mainframe computing facilities. The personal computer environment provided opportunities for the development of user friendly software which can enhance the utility of FORCYTE. The underlying concept and the software of PROBE, which were originally developed for FORCYTE, can be applied to other simulation models on personal computers. Sensitivity analysis, management gaming and other applications which require repeated runs of the same model can be performed with PROBE.

The example of the application of PROBE to preliminary sensitivity analysis of FORCYTE-11 emphasizes the need to conduct second order sensitivity analysis, in which the model's input parameters are varied, and a range of management scenarios are simulated with each of the varied input parameters.

A TREE GROWTH MODEL WITH MULTIPLE STRESSES

Carl W. Chen[1], Luis E. Gomez[1],
Carl A. Fox[2], Robert A. Goldstein[3] and
Alan A. Lucier[4]

ABSTRACT. A literature review of plant models for crops and forest trees was made. The models were either not physiologically based or were incomplete, too detailed on some processes but lacking in others. No model was capable of simulating tree responses to multiple stresses. A new generation tree model was formulated. The model incorporates subroutines from an existing model (ILWAS) to calculate daily soil temperature, soil moisture, cations (including aluminum species) and anion concentrations in the soil solution at the root zone. A plant module is added to simulate the daily tree life (growth physiology), subjected to the dynamic impacts of air pollution (ozone and acid deposition), aluminum toxicity, and drought (stress physiology). The model is currently under development and testing. It will be used to design research to collect necessary data in the laboratory and in the field. Model coefficients will be calibrated with data from exposure experiments where environmental conditions are controlled. The model can then be extended to the field where environmental conditions change dynamically.

INTRODUCTION

An environmental concern of air pollution, including acid deposition, is its potential effects on tree vigor and forest decline. This concern was kindled by the large scale dieback and mortality of Norway spruce and fir observed in the forests of West Germany and the dieback of red spruce observed in the White Mountains, Green Mountains, Adirondack Mountains and Great Smoky Mountains of the United States (Johnson and Siccama, 1983 and EPRI, 1985).

Both natural and man-made factors could have caused the forest decline. Ulrich and his colleaques advanced the aluminum toxicity hypothesis (Ulrich, Mayer, and Khanna, 1980). According to this hypothesis, acid deposition acidifies the soil and transforms the ubiquitous aluminum into its toxic forms. This toxic aluminum weakens fine roots and kills trees. However, other German researchers (e.g. Bauch and Rehfuess according to Jonhson and Siccama (1983)) attributed the cause of dieback to calcium deficiency, ozone concentration, acid mist and climate factors (drought and frost). Based on the review of scientific evidence available in the literature, Hakkarinen and Allan (1986) and EPRI (1985) concluded that various combinations of environmental stresses controlled the health of a forest.

---

1 Systech Engineering, Inc. 3744 Mt. Diablo Blvd, Suite 101, Lafayette, CA, 94549; 2 Southern California Edison Company, P.O. Box 800, Rosemead, CA, 91170; 3 Electric Power Research Institute, P.O. Box 10412, Palo Alto, CA, 94304; 4 NCASI, 260 Madison Avenue, New York, N.Y. 10016.

Presented at IUFRO Forest Growth Modelling and Prediction Conference, Minneapolis, MN, August 24-28, 1987.

When multiple factors are involved, it becomes difficult to analyze the cause-effect relationship by conventional statistical procedures. In nature, one factor may have a positive impact on growth, while another factor neutralizes its effect. A chemical factor can be stimulatory at low concentration and become toxic at high concentration (Chen and Goldstein, 1985). Since environmental factors can vary with time, a factor can be stimulatory for growth at one time and be toxic for stress at the other.

This paper describes a research project to develop a model that can perform the real time simulation of a tree life, integrating the stimulatory and toxic effects of multiple factors including air pollution and natural environmental parameters (e.g. temperature, moisture and nutrients). The project began with a review of previous plant (crop and tree) models and the formulation of a physiologically based single tree model. The model is under development and is used to specify the required data which will be collected by complementary research projects. Upon calibration, the model will provide a theoretical framework to understand how and why a tree is dying (or surviving) and how and why a forest is declining (or not declining) from stresses caused by air pollution and acid deposition.

MODEL REVIEW

Crop models for corn, soybean, sugar beet, and red radish were reviewed. Tree models are of two types: forest management models and successional models. The study reviewed 6 distance-dependent and 3 distance-independent forest management models. Successional models included JOBOWA (Botkin, Janak, and Wallis, 1972) and its derivatives FORET (Shugart, McLauglin, and West, 1980) and SILVA (Kercher, Axelrod and Bingham, 1980). The CERES model described by Dixon, Luxmoore, and Begovich (1976) was also reviewed.

Plant models were analyzed for their assumptions, formulations, inputs, outputs, calibrations, and verifications. Results were reported by Chen (1987). Generally, the formulations of crop models include diffusion of carbon dioxide through stomata, light attenuation through leaves, photosynthesis of carbohydrate, chemical synthesis of organics, material transport between plant parts and production of harvestable dry matter. Effect of water status on photosynthesis is included in some models. With a time step of 15 minutes to an hour and a total simulation period of 100 to 150 days, crop models tends to be very detailed with many speculative assumptions.

Forest management models use regression equations to calculate annual growth as a function of diameter at breast height and site index. These models do not incorporate plant physiology or environmental factors. As such, they cannot simulate the physiological effects of air pollution and drought.

Successional models are based on presumed rules of species competition in a forest stand. The competition rules are arbitrary and cannot be verified. Models of this type have limited utility in the study of pollution impacts. They cannot evaluate how and why a forest is (or is not) "dying". Nor can they determine the level of forest damage caused by individual and combined stresses. They can evaluate successional changes of tree species, after the air pollution effect on growth reduction and mortality increase are known. Even then, the successional response can simply be a mathematical fiction due to its unverifiable nature.

Many models start with "transport", e.g. diffusion of carbon dioxide from air to stomata, diffusion of water from soil to root, diffusion of water from root to canopy, diffusion of photosynthate from canopy to plant parts and so on. This approach leads to the use of "resistor" analogy. However, concentration gradients and resistances used in the transport equation are rarely measured. The transport calculations are often based on a shaky ground. Furthermore, a living tree has an agenda of its own. A tree can use energy to transport material against a concentration gradient.

Among all the models reviewed, no model could simulate tree responses to the combined stresses of ozone, acid deposition, aluminum toxicity and drought.

MODEL FORMULATIONS

The model under development is designed to simulate a single tree (Figure 1). The single tree may be surrounded by neighboring trees. A percent shading factor defines the light fraction absorbed by neighboring trees. Within the root zone, there are roots of neighboring trees. A percent sharing factor accounts for their water and nutrient uptake.

State variables for the tree are organized at the whole plant level, i.e. canopy, stem, and root. The canopy has a mass, a leaf area and age classes of leaves. The stem (which includes branches) has a mass, a height, and a diameter at breast height. The mass of the stem is divided into heartwood and sapwood. The root has two classes (coarse and fine) and is distributed among soil horizons. All the masses of canopy, stem, and root have their stoichiometric contents of water and nutrients (Ca, Mg, K, C, N, P and etc.). The soil is divided into horizons. Each horizon has its mineral composition (including organic matter) and soil solution chemistry.

The model is driven by the daily values of maximum and minimum air temperatures, wet bulb temperatures (or relative humidity), precipitation, precipitation chemistry, solar radiation, and maximum ozone concentration. The model accepts the daily meteorological and air pollution data and simulates the changes in state variables for the soil and tree.

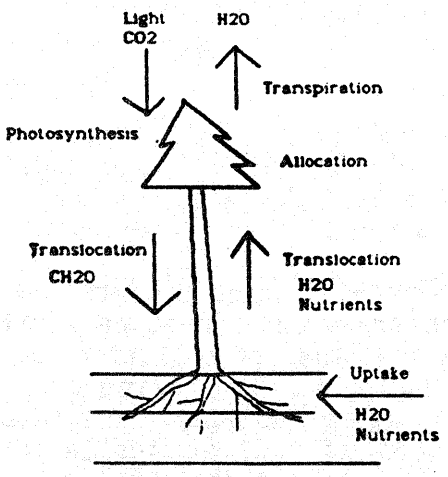

Figure 1. The Air-Plant-Soil System

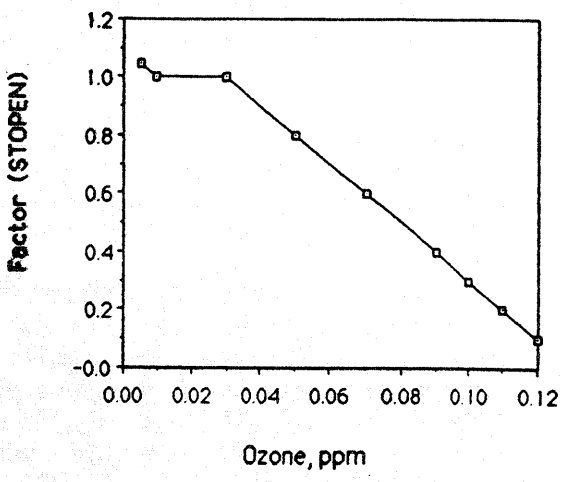

Figure 2. A Hypothetical Dose-Response Function

The model is based on the genetic blueprint of a tree. The genetic blueprint specifies how the tree grows under non-stressful conditions. This growth is then modulated by stressful conditions in the air and the soil. With this procedure, the model eliminates the need for transport equations. The allocation of photosynthate to grow plant parts is implicitly defined by allometric relationships.

Preliminary model formulations have been described by Chen and Gomez (1987). A brief discussion of equations related to allometry, phototsynthesis, respiration, nutrient uptake, phenology, growth and mortality of plant parts, and sublethal and lethal effects of air pollution will be presented here.

The model scales each plant part to the diameter at breast height (DBH). Thus, the potential canopy size is related to DBH as follow:

$$PCANOPY = a\ (DBH)^{b} \quad (1)$$

where PCANOPY = potential canopy mass in gram, DBH = diameter at the breast height in centimeter, and a and b = coefficients.

The canopy of a tree has a unique shape and light extinction property,

$$E = a\ (LA) \quad (2)$$

where E = whole canopy light extinction coefficient in percent of light per canopy leaf area, LA = whole canopy leaf area, and a = coefficient.

The amount of light intercepted by the canopy is,

$$Ii = Io\ [1 - \exp\ (-\ a\ LA)] \quad (3)$$

where Ii = amount of light intercepted by the canopy in calorie per hour, Io = light intensity above the canopy after accounting for light interception by neighboring trees, LA = whole canopy leaf area, and a = coefficient. This calculation is performed hourly and integrated to the daily value (Id).

The daily sugar production is calculated by,

$$CPHOTO = (EEF)\ (Id)\ (STOPEN)\ \theta^{(T-20)} \quad (4)$$

where CPHOTO = sugar production for the day in milligram carbon per day, Id = light interception for the day in calorie per day, EEF = a constant for the energy use efficiency (approximately 5 microgram C per calorie of energy), STOPEN = an index of stomatal opening, θ = a temperature coefficient, and T = air temperature in degree Celsius.

The model accounts for maintenance and growth respiration. Maintenance respiration is assumed proportional to the living biomass of the tree,

$$RESPM = Kr\ (LB)\ \theta^{(T-20)} \quad (5)$$

where RESP = maintenance respiration in carbon equivalent of sugar, Kr = maintenance respiration constant at 20 degree Celsius, LB = total living biomass of canopy, root, and stem (excluding heartwood), and θ = a temperature coefficient.

The growth respiration is made proportional to the amount of growth,

$$RESPG = (G/Y) - G \quad (6)$$

where RESPG = growth respiration, G = total growth in canopy, root, and stem, and Y = yield coefficient, i.e., the amount of carbon incorporated into biomass per unit of carbon used to create the biomass.

Photosynthesis less respiration is net photosynthesis,

$$NET = CPHOTO - RESPM - RESPG \quad (7)$$

where NET = net photosynthesis in carbon unit, CPHOTO = photosynthesis in carbon unit, RESPM = maintenance respiration in carbon unit, and RESPG = growth respiration in carbon unit.

Net photosynthesis creates a demand for nutrient to maintain stoichiometry. For example, the nutrient demand for nitrogen is,

$$DN = 1.01\ (NET)\ (Ns/Cs) + (Ns - N)\ (POOL) \quad (8)$$

where DN = nutrient demand for nitrogen, NET = net photosynthesis in carbon unit, Ns = stoichiometry of nitrogen in biomass, Cs = stoichiometry of carbon in biomass, N = actual nitrogen concentration in the storage pool, and POOL = biomass of storage pool from previous time step. The first term of Equation (8) includes a coefficient 1.01 which allows for a luxurious uptake. The second term allows the plant to recover from nutrient deficit. Persistent nutrient deficit leads to an accumulation of starch and a reduction of photosynthesis.

Photosynthate and nutrients are used to grow plant parts. The degree-day of air temperature is used to initiate the leaf growth. Once the degree-day is satisfied, the canopy will grow according to the following equation:

$$GCANOPY = KCANOPY\ (PCANOPY - CANOPY) \quad (9)$$

where GCANOPY = growth rate of the canopy, KCANOPY = a rate constant, PCANOPY = canopy growth potential determined by the allometric relationship, and CANOPY = canopy mass at the time of evaluation. Equation (9) is a logistic function which grows canopy according to a S-shaped curve.

Biomass of canopy will die while the tree itself continues to grow. Each age class of the canopy is promoted to its next higher age class at the beginning of the year. Each year class has its own mortality to create litterfall,

$$LITTER = (CM)\ (MOZON)\ (MH2O)\ (CANOPY) \quad (10)$$

where LITTER = litterfall from an age class of canopy in grams, CM = mortality rate of the age class in percent per day, MOZON = mortality increase due to ozone concentration, MH2O = mortality increase due to water stress, and CANOPY = canopy biomass of the age class in grams. Litterfall is calculated for each age class and summed for the total. The total litterfall is then added to the litter content of the soil at the top layer.

The model includes the physiological stresses induced by ozone, aluminum, and water deficit. The model considers both sub-lethal and lethal effects. Sub-lethal effects of ozone cause stomatal closure. The model uses a dose response relationship between stomatal closure and ozone dose concentration (Figure 2). Another dose response function is used to determine a factor which amplifies the mortality rate of foliage to account for lethal effect.

The model uses modules from the ILWAS model (Chen et al. 1983, Gherini et al. 1985) to simulate soil hydrology and soil chemistry. A canopy module (Chen et al. 1983) is used to simulate the hydrologic processes of interception and evaporation and the chemical processes of dry deposition, wet deposition, foliar exudation, and throughfall. A snow pack module is used to simulate snowpack accumulation, snowmelt, and snowmelt leaching of ions.

The soil hydrologic module simulates the daily soil moisture. A soil temperature module simulates the daily soil temperature. The soil chemistry module calculates the concentrations of cations and anions, including the concentration of inorganic aluminum.

DEVELOPMENT AND TESTING

The computer program has been developed and is being tested. At this stage, the model performance is judged by its ability to function like a typical tree. Figure 3 shows 20 years' simulated tree ring for a hypothetical conifer grown in Panther lake watershed in the Adirondacks, New York. Such a simulation is not a trivial matter, because the model has to provide consistency among state variables for the tree, soil, and atmosphere. Model coefficients used in earlier tests often exhaust nutrients in the soil. More adjustment and even model modifications may be needed.

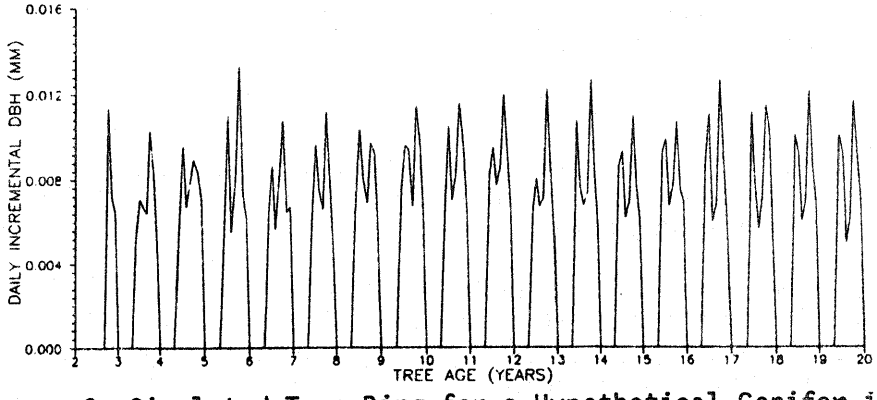

Figure 3. Simulated Tree Ring for a Hypothetical Conifer in Panther Lake Watershed of the Adirondacks, New York

The model will be tested for water and air pollution stresses, individually first and then jointly. The output of stomata opening index, photosynthesis rate, nutrient status, starch accumulation, litterfall and other parameters indicative of a stress sympton will be examined for their reasonableness.

DATA ACQUISITION

The model is design to simulate a specific tree at a specific site where data on tree, soil, and air can be monitored on a real time basis for model calibration. Since the model use parameters that can be adapted to any tree

at any site including laboratory condition, it is intended to apply the model to as many data sets as possible.

Some of the data can be derived from literature. Other data have to come from measurements conducted at the specific site. Literature contains information about the genetic blue print, growth physiology, and stress physiology of trees. Sometimes, the literature contains data which can be used to deduce the needed functional relationships. The information is often dispersed in numerous articles and is presented in different forms. It is necessary to review papers and to perform calculations that transform data into coefficients usable to the model.

Data on air, soil, and tree response must be measured at the tree site for model calibration. These data will be collected by the complementary research projects sponsored by the Electric Power Research Institute (EPRI) and the National Council of the Paper Industry for Air and Stream Improvement (NCASI). The bulk of data will be collected by EPRI's Response of Plant to Interacting Stresses (ROPIS). The laboratory and field studies of ROPIS are being conducted at the Cornell Univeristy, the University of California Riverside, and Tennessee Valley Authority.

To avoid the problem of modeling after data collection, the modelers and the researchers will participate in a number of workshops. In these workshops, the model theory and data requirements will be discussed. The model will be on hand to evaluate the sensitivity of model coefficients and to demonstrate the needs of certain data.

It is not possible to measure everything needed by the model. Occasionally, some estimates will have to be made by experts in the field. Some of these estimates will be made in the workshops. The reasonableness of the estimates will be evaluated by the model.

CALIBRATION AND VERIFICATION

The model will first be calibrated to plants grown under experimental conditions. The model will then be calibrated to trees in the field where environmental conditions change with time.

ACKNOWLEDGEMENT

The work has been funded in part by the Electric Power Research Institute, the Southern California Edison Company, and the National Council of Paper Industry for Air and Stream Improvement, Inc. Drs. Edward Sucoff and David Grigal of the University of Minnesota participated in many discussions on plant physiology, soil science, and forestry.

LITERATURE CITED

Botkin, D.B., J.F. Janak, and J.R. Wallis. 1972. Some Ecological Consequences of A Computer Model of Forest Growth. Jour. of Ecology, 60:849-872.

Chen, C.W. 1986. The Development of the Plant-Growth-Stress Model 1. Conceptual Model and Developmental Plan. Report to the Electric Power Research Institute, EPRI RP-2365. Systech Engineering, Inc. Lafayette, California, 94549.

Chen, C.W., S.A. Gherini, R.J.M. Hudson, and J.D. Dean. 1983. The Integrated Lake-Watershed Acidification Study. Vol. 1. Model Principles and Application Procedures. Report to the Electric Power Research Institute, EPRI RP-1109-5. Tetra Tech, Inc. Lafayette, California, 94549.

Chen, C.W. and R.A. Goldstein. 1985. Techniques for Assessing Ecosystems Impacts of Air Pollutants. in Air Pollutants and Their Effects on the Terrestrial Ecosystem. Legge, A.H. and S.V. Krupa, Editors. John Wiley & Sons. p. 603-630.

Chen, C.W. and L. Gomez. 1987. Formulations of the Plant-Growth-Stress Model. Progress Report to Southern California Edison Company and National Council of Paper Industry on Air and Stream Improvement. Systech Engineering, Inc. Lafayette, CA. 94549. 30p.

Chen, C.W., R.J.M. Hudson, S.A. Gherini, J.D. Dean, and R.A. Goldstein. 1983. Acid Rain Model: Canopy Module. Jour. of Environmental Engineering, ASCE, Vol. 109 (3): 585-603.

Dixon, K.R., R.J. Luxmoore, and C.L. Begovich. 1976. CERES - A Model of Forest Stand Biomass Dynamics for Predicting Trace Contaminant, Nutrient, and Water Effects. Oak Ridge National Loboratory, ORNL/NSF/EATC-25, 102p.

EPRI. 1985. Forest Stress and Acid Rain. Electric Power Research Institute, Palo Alto, CA. 94304. EPRI Journal, (September) p. 16-25.

Gherini, S.A., L. Mok, R.J.M. Hudson, G. Davis, C.W. Chen and R.A. Goldstein. 1985. The ILWAS Model: Formulation and Application. Water, Air, and Soil Pollution 26 (4): 425-459.

Hakkarinen, C. and M. A. Allan. 1986. Forest Health and Acidic Deposition. Electric Power Research Institute, Palo Alto, CA. 94304. Special Report EA-4813-SR.

Johnson, A. H. and T.G. Siccama. 1983. Acid Deposition and Forest Decline. Environmental Science Technology. 17 (7): 294A-305A.

Kercher, J.R., M.C. Axelrod, and G.E. Bingham. 1980. Forecasting Effects of SO2 Pollution on Growth and Succession in Western Conifer Forest. in Proceedings of Symposium on Effects of Air Pollutants on Mediterranean and Temperate Forest Ecosystems. P. Miller, Editor. Pacific Southwest Forest and Range Experiment Station. Berkeley, California, Technical Report PSW-43, p. 200-202.

Shugart, H.H., S.B. McLaughlin, and D.C. West. 1980. Forest Models: Their Development and Potential Applications for Air Pollution Effects Research. in Proceedings of Symposium on Effects of Air Pollutants on Mediterranean and Temperate Forest Ecosystems. P. Miller, Editor. Pacific Southwest Forest and Range Experiment Station, Berkeley, California. Technical Report PSW-43, p.203-214.

Ulrich, B., R. Mayer, and P.K. Khanna. 1980. Chemical Changes Due to Acid Precipitation in a Loess-derived Soil in Central Europe. Soil Science, 130:193-199.

LABILE CARBON DYNAMICS IN A FLORIDA SLASH PINE PLANTATION

Wendell P. Cropper, Jr.[1]

ABSTRACT. A simulation model of a 29-yr-old slash pine plantation was extended to include a separate labile carbon pool and estimates of the growth and maintenance components of respiration for pine foliage, stems and branches, and roots. New tissue growth was assumed to equal litterfall, and phenological data were used to control the timing of new tissue production. Growth respiration was calculated on the basis of the biochemical requirements for tissue production, and maintenance respiration was simulated as a Q10 temperature response function.

The mild north Florida climate permits physiological activity throughout the year. The simulated seasonal pattern of the labile carbon pool depends on the input of gross primary production (2,507 $gC/m^2/yr$) and the outputs of new tissue production and growth respiration (406 $gC/m^2/yr$) and maintenance respiration (2,029 $gC/m^2/yr$). The simulated labile carbon pool peaked in early spring and summer, and was lowest in late spring and winter. Labile carbon dynamics were sensitive to the climatic input data used from normal, wet and dry years.

INTRODUCTION

Slash pine (Pinus elliottii) plantations in Florida have largely replaced the unmanaged pine forests that were dominated by longleaf (P. palustris) and slash pine. Although the plantations are similar to the natural forests that were replaced, tree density is higher and fire is less frequent in the managed plantations. Slash pine plantations are useful for forest ecosystem studies due to the relatively uniform structure and limited number of species present. Ecosystem studies of slash pine plantations at the University of Florida have included above-ground organic matter and nutrient dynamics (Gholz and Fisher, 1982), litter production and decomposition (Gholz et al., 1985), phenology (Hendry and Gholz, 1986), below-ground dynamics (Cropper et al., 1984, Gholz et al., 1986, Ewel et al., 1987a, 1987b), and simulation modelling (Cropper and Ewel, 1983, Golkin and Ewel, 1984, Cropper and Ewel, 1987, Ewel and Gholz, 1987). These analyses have identified water and nutrient availability as critical factors controlling slash pine productivity. It was also clear that additional information is required on canopy structure and physiological responses in slash pine plantations.

Studies are currently underway at the University of Florida manipulating nutrient and water availability through fertilization and drainage of plots within a plantation. Simulation modelling of the forest ecosystem

---

[1]Visiting Assistant Professor of Forestry, Department of Forestry, University of Florida, Gainesville, Florida, 32611, USA.

Presented at the IUFRO Forest Growth Modelling and Prediction Conference, Minneapolis, MN, August 24-28, 1987.

has been a central focus for developing hypotheses and providing an explicit system-level description of processes and interactions (Golkin and Ewel, 1984, Ewel and Gholz, 1987). Model development is continuing in conjunction with the field studies. In earlier versions of the model structural and labile (metabolically active) carbon pools were combined in each state variable. This paper describes an extension of the model that includes a separate labile carbon pool for slash pine trees. This extension was made because combining pools with greatly different turnover rates may lead to interpretation difficulties and insufficient model resolution, and because labile carbon allocation patterns and respiration responses may be key components of the responses of slash pine trees to fertilization and drainage.

MODEL DESCRIPTION

The slash pine ecosystem model simulates the interactions of carbon, water and phosphorous using 22 nonlinear differential equations (Golkin and Ewel, 1984, Ewel and Gholz, 1987). The state variables for slash pine live biomass include foliage, stem and branches, coarse roots, fine roots in the litter layer, and fine roots in the mineral soil. The model also simulates understory, litter, and soil components. I extended this model in two ways: the slash pine state variables are defined as structural carbon compartments with a separate labile carbon pool, and respiration is simulated with separate maintenance and growth equations. Input to the labile carbon pool consists of slash pine gross primary production, and outputs are growth (increases in the structural carbon state variables), growth respiration, and maintenance respiration.

Maintenance respiration was simulated as a function of environmental temperature and tissue biomass:

$$mresp = Q10^{((temp-btemp)/10)} * k * biomass \qquad (1)$$

where mresp is the maintenance respiration, Q10 is the rate of change of respiration per 10 degrees C change in temperature, btemp is a base temperature producing a k*biomass respiration rate, temp is the air or soil temperature (for roots), biomass is the size of the tissue structural carbon pool (g/m^2), and k is a constant. Growth respiration was calculated as a function of the amount of new tissue growth. Values of the additional carbon required for growth respiration in slash pine roots, stems, and needles were obtained from Chung and Barnes (1977).

The annual rate of net biomass increment in a 29-yr-old slash pine plantation is not large. For the purposes of this simulation I assumed that the amount of new tissue production is equal to the amount of litter fall or mortality (steady state). The timing of new tissue production was based on relative growth rates (Figure 1) from above-ground phenology studies (Hendry and Gholz, 1986), and on annual fluctuations of fine root biomass (Gholz et al., 1986) for the below-ground components.

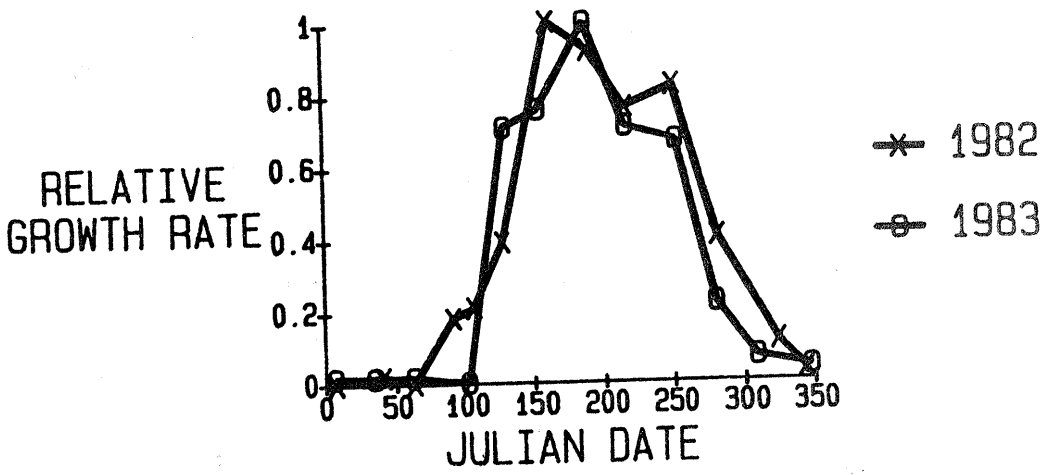

Figure 1. Relative needle growth rates for slash pine in 1982 and 1983 (after Hendry and Gholz, 1986.)

RESULTS AND DISCUSSION

Outputs of carbon from the labile pool consisting of maintenance respiration and growth carbon (growth respiration+new tissue production) follow a relatively smooth curve (Figure 2) associated with mean temperature. Gross primary production, the input to the labile carbon pool, responds strongly to variations in water availability and is more variable than respiration. Due to the slow turnover of structural carbon in the 29 yr old plantation, carbon output from the labile pool is dominated by maintenance respiration (Table 1). Although foliage is the smallest biomass component of the slash pine trees, it is highly active metabolically and contributes the largest removal from the labile carbon pool (Table 1). Foliage growth carbon allocation is about half of the standing crop of foliage biomass, whereas in the other

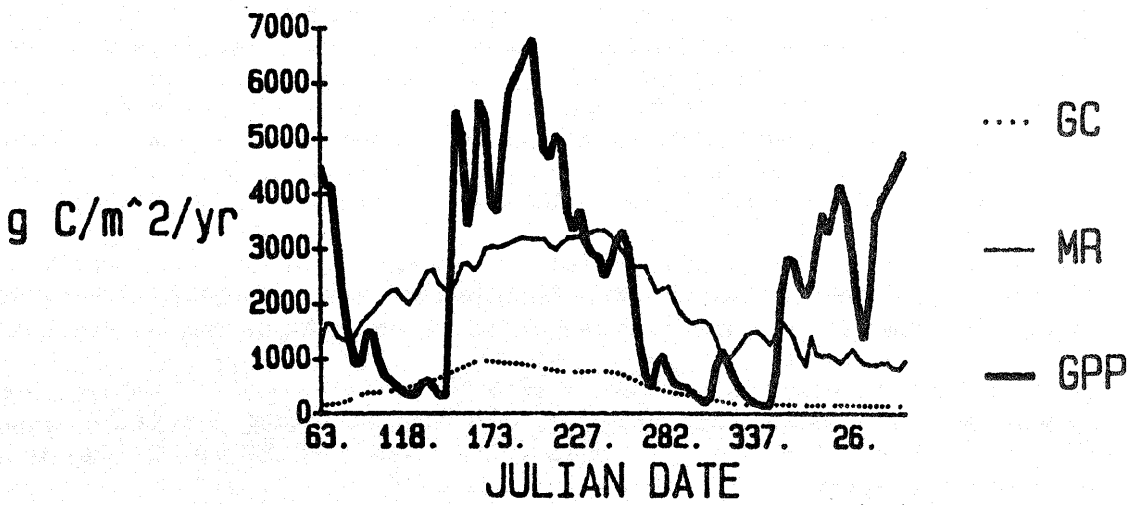

Figure 2. Annual variation in growth carbon (GC), maintenance respiration (MR), and gross primary production (GPP).

biomass components growth carbon is a small percentage of standing crops. The stem and branch component dominates slash pine biomass, but is relatively inactive metabolically due to the large proportion of non-living tissue and low growth rate. Labile carbon allocation to the roots accounts for a large fraction of the gross primary production. This result is consistent with observations of root production (Gholz et al., 1986) and soil CO_2 evolution (Ewel et al., 1987b). Annual variation within the labile carbon pool (Figure 3) shows two major peaks and two minima during the course of the year. The spring peak is associated with low rates of respiration and growth (Figure 2), whereas

TABLE 1. Distribution of biomass and labile carbon outputs for slash pine structural components

	Coarse Roots	Fine Roots	Stems+ Branches	Foliage
Biomass ($g\ C/m^2$)	1,000	438	7,458	426
Maint. Resp. ($g\ C/m^2/yr$)	214	499	656	659
Growth C.	13	125	58	210

the summer peak occurs during the period of highest gross primary production. The initial value of the labile carbon pool is a matter of conjecture at this time. Tissue carbohydrate analyses are currently underway that will provide an initial value and validation data for the timing of peaks and for the annual range of values. The magnitude of the annual range of the labile carbon pool during a year with typical rainfall is 495 g C/m^2 (Figure 3).

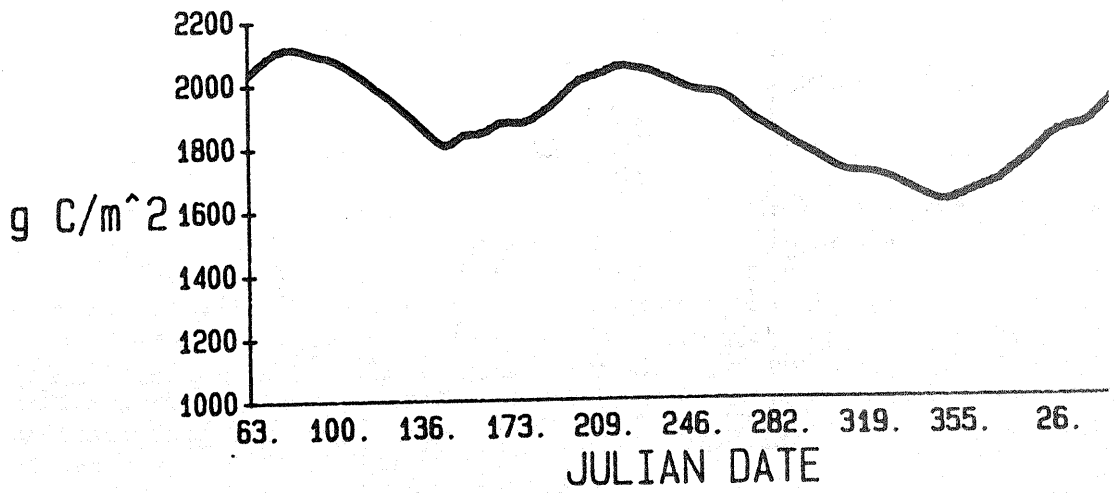

Figure 3. Simulated total labile carbon of slash pine trees for the normal rainfall year.

The weather input data, consisting of solar radiation, temperature, precipitation, and vapor pressure deficit, have a large influence over labile carbon dynamics. Growth phenology is not assumed to respond to weather, and the phenological data (Figure 1) do not show significant year-to-year variation in the timing of maximum growth rates. Even if growth responds to weather, the amount of carbon allocated for growth respiration and new tissue production in a 29-yr-old plantation is a small proportion of the carbon lost through maintenance respiration (Figure 2 and Table 1). Maintenance respiration and gross primary production do respond strongly to variations in the climate input variables. Maintenance respiration is simulated as an exponential function of temperature in equation (1), and gross primary production is a function of all of the climate variables. Simulated gross primary production is particularly sensitive to variations in water availability.

As a test of the sensitivity of labile carbon dynamics to climatic variation, the model was simulated using weather data from three different years (Table 2), representing dry, wet, and normal rainfall levels. The climatic input data used for this simulation were the same as used in Ewel and Gholz (1987) for climate sensitivity simulations. The labile carbon pool was highly sensitive to variations in climatic input (Figure 4). In the normal year respiration and growth losses balanced the input of gross primary production. In the dry year the labile carbon pool decreased, and in the wet year the labile carbon pool increased. Spring was particularly important in these simulations, with high gross primary production in the wet year, and low gross primary production in both the normal and dry years. The lower labile carbon standing crop in the dry year is primarily a reflection of lower gross primary production relative to the normal climate year (Table 3), whereas the higher labile carbon standing crop in the wet year is due in part to lower temperatures and maintenance respiration rates.

TABLE 2. Mean annual climatic parameters for 3 years.

	Solar input (MJ/m^2)	Temperature (deg. C)	Precipitation (mm/yr)
Normal year	7,092	21.3	1,318
Dry year	6,947	20.8	837
Wet year	5,844	18.7	1,406

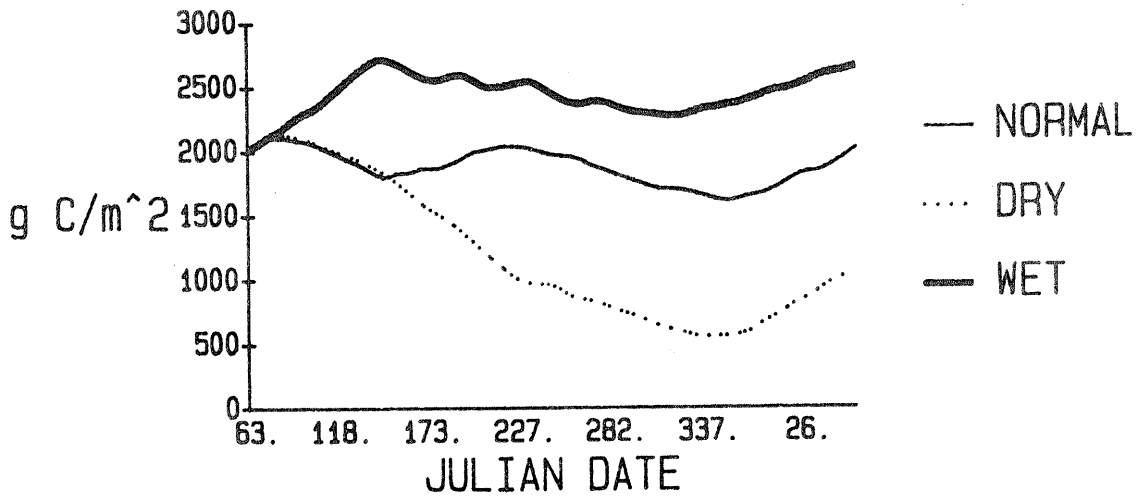

Figure 4. Simulated slash pine labile carbon dynamics for normal precipitation, dry, and wet years.

TABLE 3. Annual mean carbon dynamics for three climatic input sets.

	Gross Primary Production ($g\ C/m^2/yr$)	Maintenance Respiration ($g\ C/m^2/yr$)	Labile C Pool ($g\ C/m^2$)
Normal year	2,507	2,029	1,882
Dry year	1,692	2,182	1,208
Wet year	2,844	1,736	2,442

MODEL DEVELOPMENT

Fertilization and drainage studies are currently underway in an 18-yr-old slash pine plantation. The hypotheses being tested in this program are partly the result of previous simulation modelling (Ewel and Gholz, 1987). The data collected in these experiments will provide additional validation for the slash pine simulation model and a basis for increasing model resolution. New tissue growth and the associated growth respiration will be a more significant component of an 18 yr old plantation simulation. A separate labile carbon pool will be simulated for each slash pine state variable. This approach will require explicit simulation of carbon translocation within the trees. Labile carbon allocation pattern and respiration responses may be significant factors for understanding the responses of slash pine plantations to manipulations of water and nutrient availability.

This research was supported by National Science Foundation grant No. BSR-85 16678.

LITERATURE CITED

Chung, H.H., and R.L. Barnes. 1977. Photosynthate allocation in Pinus taeda. I. Substrate requirements for synthesis of shoot biomass. Canadian Journal of Forestry Research 7: 106-111.

Cropper, Jr., W.P., and K.C. Ewel. 1983. Computer simulation of long-term, carbon storage patterns in Florida slash pine plantations. Forest Ecology and Management. 6: 101-114.

Cropper, Jr., W.P., and K.C. Ewel. 1987. A regional carbon storage simulation for large-scale biomass plantations. Ecological Modelling. 36: 171-180.

Cropper, Jr., W.P., K.C. Ewel, and J.W. Raich. 1985. The measurement of soil CO_2 evolution in situ. Pedobiologia 28: 35-40.

Ewel, K.C., and H.L. Gholz. 1987. The role of belowground processes in a slash pine planation: A simulation model. unpublished manuscript.

Ewel, K.C., W.P. Cropper, Jr., and H.L. Gholz. 1987a. Soil CO_2 evolution in Florida slash pine plantations. I. Changes through time. Canadian Journal of Forestry Research 17: 325-329.

Ewel, K.C., W.P. Cropper, Jr., and .L. Gholz. 1987b. Soil CO_2 evolution in Florida slash pine plantations. II. Importance of root respiration. Canadian Journal of Forestry Research 17: 330-333.

Gholz, H.L., and R.F. Fisher. 1982. Organic matter production and distribution in slash pine plantation ecosystems. Ecology 63: 1827-1839.

Gholz, H.L., C.S. Perry, W.P. Cropper, Jr., and L.C. Hendry. 1985. Litterfall, decomposition, and nitrogen and phosphorus dynamics in a chronosequence of slash pine (Pinus elliottii) plantations. Forest Science 31: 463-478.

Gholz, H.L., L.C. Hendry, and W.P. Cropper, Jr. 1986. Organic matter dynamics of fine foots in plantations of slash pine (Pinus elliottii) in north Florida. Canadian Journal of Forestry Research 16: 529-538.

Golkin, K.R., and K.C. Ewel. 1984. A computer simulation of the carbon, phosphorus, and hydrologic cycles of a pine flatwoods ecosystem. Ecological Modelling 24: 113-136.

Hendry, L.C., and H.L. Gholz. 1986. Above-ground phenology in north Florida slash pine plantations. Forest Science 32: 779-788.

EFFECT OF TREE ARRANGEMENT ON INTERCEPTED RADIANT ENERGY AND PHOTOSYNTHESIS

Jennifer C. Grace[1]

ABSTRACT. A climate-driven model which estimates the interception of solar radiant energy and canopy photosynthesis for stands of *Pinus radiata* D. Don growing on fertile sites is presented. The model was used to investigate the effect of row orientation and tree spacing on intercepted photosynthetically active radiant energy (PAR) and canopy photosynthesis in agroforestry systems with 100 stems ha^{-1}. Row orientation was found to have little effect on annual canopy photosynthesis but produced a variation of about 10% in yearly intercepted PAR. Tree spacing had a greater effect. Yearly intercepted PAR and canopy photosynthesis were reduced by up to 23% and 11% respectively by spacing the trees closer together within the rows. On a seasonal basis, stands with rows orientated north-south intercepted, more PAR and had higher values of canopy photosynthesis during summer than stands with rows orientated east-west. The reverse was true in winter. These results also suggest that row orientation and tree spacing may affect carbon allocation patterns.

INTRODUCTION

Traditionally, models of forest growth have been derived from large mensurational data sets covering a range of management options and site conditions. Such models can be assumed to give reliable predictions of growth for stands growing on similar sites and subjected to similar management conditions provided that the site and/or management is well represented in the data set. Outside these ranges the models may not be reliable. For example, Manley (1986) showed that the basal area increment of heavily thinned stands of *Pinus radiata* D. Don with less than 225 stems ha^{-1} was overestimated using a model which had been derived using data from moderately thinned stands. At around 150 stems ha^{-1}, basal area could be overestimated by up to 60%.

An alternative approach which will estimate the effect of different management options on tree growth without recourse to large data bases is to develop models which simulate the biological processes controlling tree growth. Such a model is being developed to simulate the growth of *P. radiata* on sites where water and nutrients are non-limiting. This model should be applicable to the extensive commercial plantings of *P. radiata* in the central North Island of New Zealand where there are no serious water and nutrient limitations.

Currently the model simulates interception of solar radiant energy by a stand of trees,and canopy photosynthesis. Sub-models simulating respiration and allocation of carbon to different parts of the tree are being developed.

---

1 Scientist, Forest Research Institute, Ministry of Forestry, Private Bag, Rotorua, New Zealand
Presented at the IUFRO Forest Growth Modelling and Prediction Conference, Minneapolis, MN, August 24-28, 1987.

As trees are often widely spaced in New Zealand (e.g. in newly-planted stands; in stands heavily thinned to produce quality sawlogs; and in agroforestry systems), the sub-model simulating the interception of solar radiant energy has been developed from the model of Norman and Welles (1983) in which the crown of each tree is represented by an ellipsoid. This model is considered adequate for calculating the interception of solar radiant energy when trees are widely spaced (Jarvis and Leverenz, 1983). Other features of the current model (Grace et al., 1987a) are that the position of each tree is specified, and that within the crown four shells can be specified. Within each shell the foliage is assumed to be randomly distributed, however the foliage, area density (foliage surface area per unit volume) can vary between shells, allowing for non-random distribution of foliage in the crown. A specified length of the crown, from the base upwards, may be removed. This allows simulation of green pruning regimes, and attack of pathogens at the base of the crown.

For each hour of daylight, the model calculates the hourly average intercepted solar radiant energy per square metre in the photo- synthetically active (PAR, 400-700 nm) and near infra-red (NIR, 700- 3000 nm) wavebands, taking into account the position of the sun, the proportions of diffuse and direct incoming radiant energy, and scattering. In order to calculate yearly intercepted radiant energy, the year has been split into three periods to take account of the variation in the sun's position, namely:

1. November, December, January, February,
2. March, April, September, October,
3. May, June, July, August.

For each period, the model is run for selected days covering the range of measured weather conditions. An equation predicting daily intercepted radiant energy from incoming radiant energy is then derived and used to predict daily intercepted radiant energy for each day (Grace et al., 1987a). Over a six-month period (January-June), the percentage difference in intercepted PAR from using the model on selected days (2 or 3 days/month) compared with running the model for each day was less than 3%, while on a monthly basis the percentage difference was less than 7% (Grace et al., 1987a).

Grace et al., (1987a) showed this model gave realistic estimates of the penetration of solar radiant energy through the canopy of a *P. radiata* stand; and that annual above-ground dry matter production was linearly related to modelled annual intercepted PAR for stands of *P. radiata* growing on a fertile site.

Net photosynthesis for a tree, on an hourly basis, is simulated by splitting the crown into a maximum of 52 segments and estimating the rate of net photosynthesis at a fixed point within each segment. This rate is assumed to apply to all foliage within that segment. Canopy photo- synthesis is obtained by summing over all segments for all trees within the stand. Yearly photosynthesis is obtained by running the model for selected days and using the same mathematical procedure as that used to calculate yearly intercepted radiant energy.

The rate of net photosynthesis is assumed to increase asymptotically with increasing incident PAR. The rate is reduced by increasing vapour pressure deficit (VPD) and increasing specific leaf area (SLA) (Grace et al., 1987b). Specific leaf area accounts for differences in rates of net photosyntehsis due to foliage age or position within the crown.

I report a simulation study in which the above model was used to investigate the effects of tree spacing and row orientation in agro-forestry on intercepted PAR and canopy photosynthesis.

METHODS

The effect of tree spacing and row orientation on intercepted PAR and canopy photosynthesis was simulated for stands with 100 stems ha^{-1} assuming all trees were the same size and that the crown shape and leaf area index corresponded to the values measured in a 10-year-old stand with 100 stems ha^{-1} (Table 1) growing at Tikitere close to Rotorua (38° 9' S, 176° 16' E). This stand is being monitored for an agro-forestry experiment (McQueen et al., 1976). Foliage was assumed to be evenly distributed within the crown. Spacings simulated are given in Table 2. East-west and north-south row orientations were simulated.

TABLE 1 - Average crown shape and leaf area index for a 10-year-old stand of *Pinus radiata* with 100 stems ha^{-1} growing on a fertile site. (Leaf area index given on a "one-sided basis.)

Tree height (m)	14.2
Crown length (m)	8.0
Crown width (m)	4.0
Leaf area index	1.14

TABLE 2 - Tree spacings, simulated annual canopy photosynthesis and intercepted PAR for stands with tree size given in Table 1

Stand	Spacing (m)		Canopy photosynthesis (t C ha^{-1} y^{-1})		Intercepted PAR (GJ m^{-2} y^{-1})	
	Between rows	Within rows	East West	North South	East West	North South
1	10.0	10.0	7.1	7.1	0.66	0.66
2	13.2	7.6	7.0	7.1	0.60	0.66
3	26.4	3.8	6.3	6.5	0.51	0.59
4	2.5/23.9	7.5	6.3	6.4	0.53	0.59

Note: Stand 4 planted in twin rows, see Fig. 1 for tree arrangement.



Figure 1. Tree arrangement for Stand 4 (Table 2)

Solar radiant energy data used to drive the model (Fig. 2) was collected during 1979 at Puruki (38° 30' S, 176° 15' E), an experimental forest about 40 km south-west of Rotorua.

The importance of year-to-year variations in incoming PAR was also investigated for Stand 1 (Table 2), using the equations relating daily intercepted PAR to daily incoming PAR with weather data measured at Puruki between 1980 and 1985.

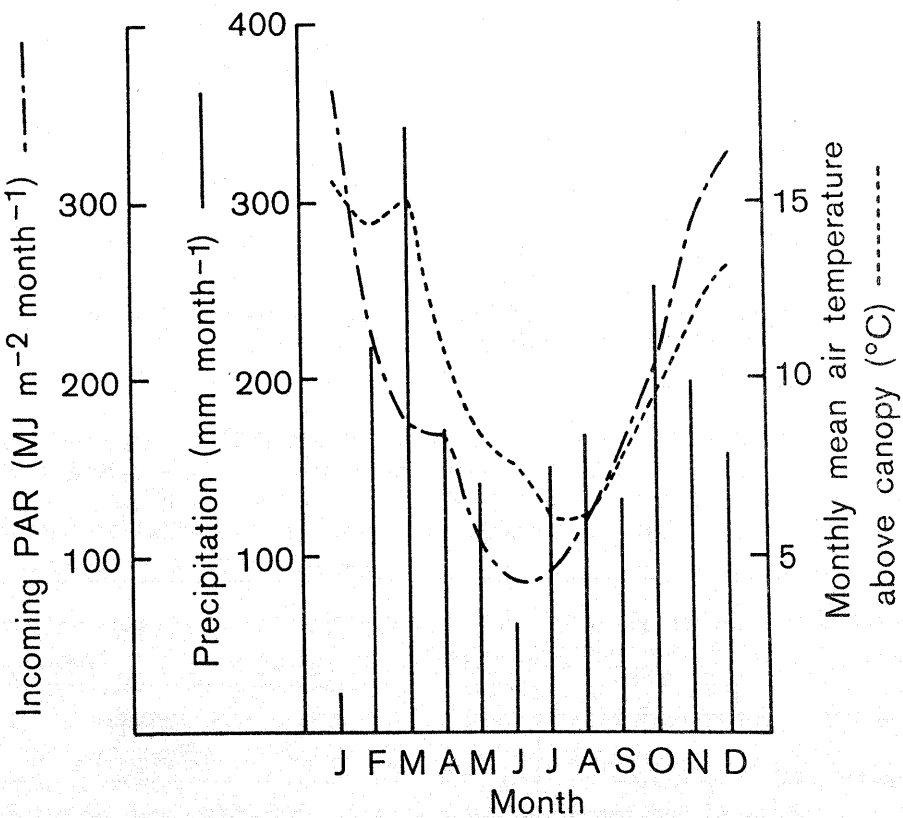

Figure 2. Climatic data for Puruki (38° 30' S, 176° 15' E) during 1979

ANNUAL PHOTOSYNTHESIS

For Rotorua, which is a temperate region where photosynthesis can occur throughout the year, the model showed a maximum of 3% difference in annual canopy photosynthesis for stands where rows were orientated east-west versus north-south (Table 2), with greater photosynthesis in the north-south orientation. On a seasonal basis, row orientation was more important. Simulated canopy photosynthesis for stands with rows orientated north-south was higher during summer and lower during winter than canopy photosynthesis for stands where rows were orientated east-west. The difference increased as within row spacing was decreased and between row spacing increased (Fig. 3).

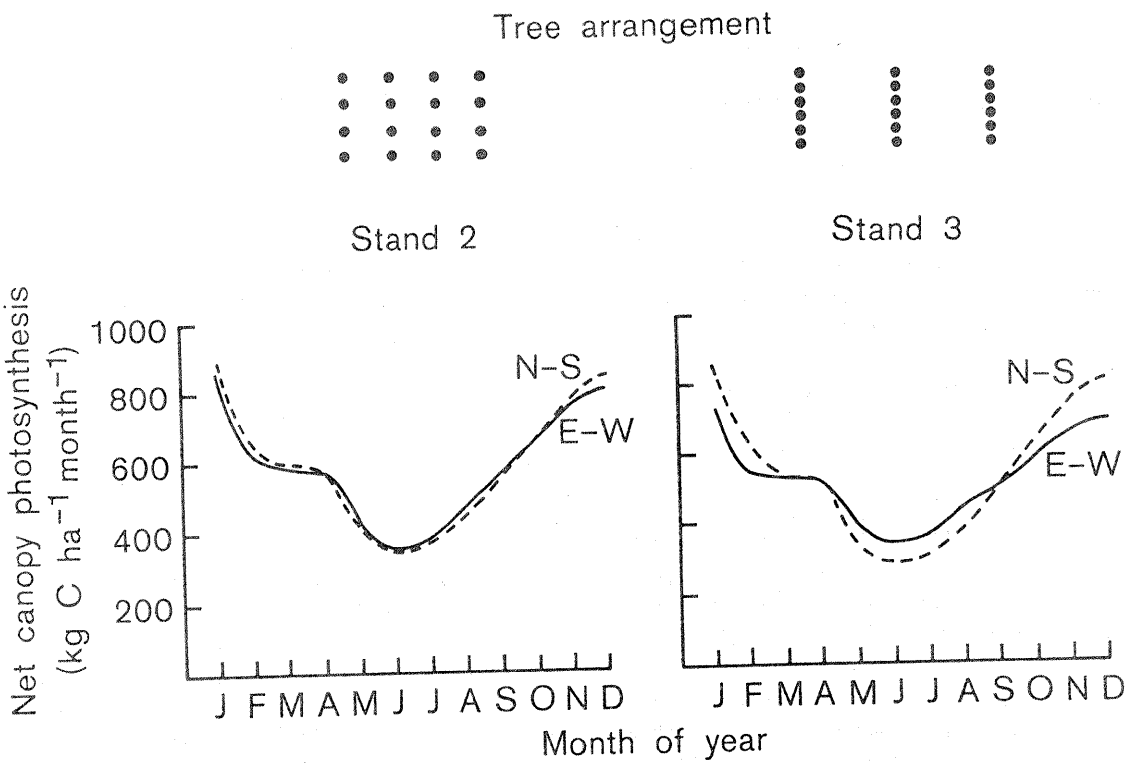

Figure 3. Estimated variation in monthly net canopy photosynthesis with tree arrangement and row orientation.

Tree arrangement had a greater effect than row orientation on simulated annual canopy photosynthesis and, over the range of spacings investigated, caused an 11% variation (Table 2). The closer together the trees were within rows the lower the estimate.

INTERCEPTED PAR

Stands where rows were orientated north-south intercepted about 10% more PAR per year than stands where rows were orientated east-west (Table 2). More PAR was intercepted during summer and less during winter by stands where rows were orientated north-south compared with stands where rows were orientated east-west (Fig. 4).

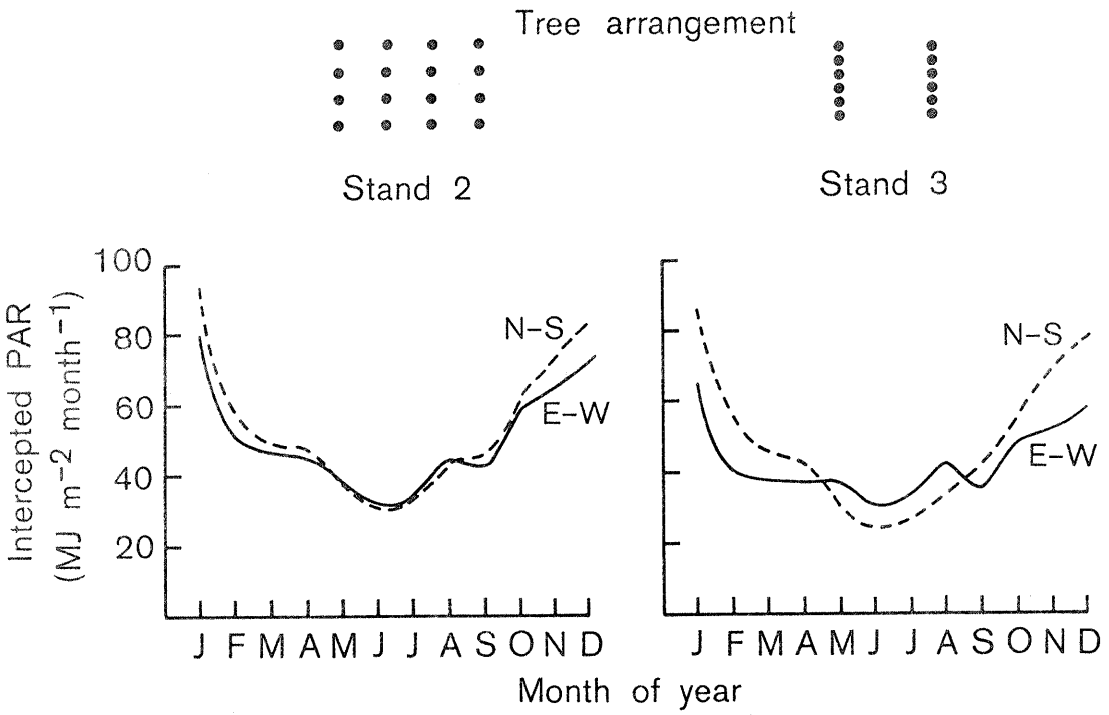

Figure 4. Estimated variation in monthly intercepted PAR with tree arrangement and row orientation.

As with canopy photosynthesis, yearly intercepted PAR was affected more by tree arrangement than by row orientation. The closer the trees within rows, the less PAR intercepted (Table 2).

For 1979, incoming PAR was 2.32 GJ m^{-2} y^{-1}. For the years July 1979-June 1980 to July 1984-June 1985, mean incoming PAR was 2.35 GJ m^{-2} y^{-1}, with a year to year variation of -2.3% to +2.4%. For Stand 1 (Table 2), variation in intercepted PAR was similar, being -2.4% to +2.7% about a mean of 0.67 GJ m^{-2} y^{-1} (Table 3).

TABLE 3 - Variation in simulated intercepted PAR for Stand 1 (Table 2) using solar radiant energy data collected at Puruki.

Period	Incoming PAR (GJ m-2 y-1)	Estimated Intercepted PAR (GJ m-2 y-1)
July 79 - June 80	2.29	0.65
July 80 - June 81	2.34	0.66
July 81 - June 82	2.40	0.68
July 82 - June 83	2.38	0.68
July 83 - June 84	2.34	0.66
July 84 - June 85	2.33	0.66

In 1979, the incoming PAR and intercepted PAR for the three seasonal periods used to run the model was within 7% of the means calculated using data and model results from 1979 to 1985. Hence the above results should be applicable for all years provided that the weather conditions are not abnormal.

DISCUSSION

For the tree size considered in this study, the results (Table 2) indicate that, the closer trees are within rows, the lower the annual intercepted PAR. Hence more solar radiant energy is available for understorey growth. This result is supported by studies at Tikitere. Stands with 100 stems ha^{-1} planted in twin rows and more regularly spaced rows initially showed little difference in pasture production, however from age 10 years onwards pasture production was greater in the stands with twin rows (N. Percival pers. comm.). The model also indicates that annual canopy photosynthesis is reduced by planting trees more closely within rows. For 10-year-old trees at Tikitere, basal area growth tended to be higher in the more regularly spaced stands (A. Koehler and R.L. Knowles pers. comm.) although the differences may be partly due to microsite differences.

The results (Table 2) indicate that both annual canopy photosynthesis and intercepted PAR are greater when rows are orientated north-south rather than east-west. Differences in canopy photosynthesis are negligible, however yearly intercepted PAR can vary by about 10% due to row orientation. Studies on *P. radiata* shelterbelts show no significant differences in height or basal area between shelterbelts with different orientation (A. Koehler, pers. comm.) suggesting that row orientation may not be important for tree growth.

In this simulation north-south rows intercepted more radiant energy during summer than east-west rows, a result also found in other studies (e.g. Jackson and Palmer, 1972; Charles-Edwards and Thorpe, 1976). Jackson and Palmer (1972) showed that, for continuous rows at latitude 34°, as the ratio of crop height to distance between crown projections of adjacent rows increased, the percentage difference in intercepted radiant energy due to row orientation decreased. The percentage intercepted radiant energy also varied with latitude, and in some instances east-west rows intercepted more radiant energy than north-south rows during summer. Hence the results shown in this simulation study will not necessarily be applicable to all latitudes where *P. radiata* is grown. Summer drought would also affect the results.

Data on incoming radiation for the years 1979 to 1985 (Table 3) indicated that the 1979 weather conditions used in this study were typical of the area. Hence these results should be applicable to all years provided that the climate is not abnormal.

The model, described in this paper, can be used to investigate many other management problems e.g., the effects of pruning, thinning and defoliation. However the full potential of process-based models will not be realised until there is a sound theory for allocation of carbon

between stems, branches, foliage and roots. At present the model is most suited to research studies. It is proposed to use the model to investigate the factors controlling allocation patterns.

When results from Table 2 are used to calculate the ratio of annual canopy photosynthesis to intercepted PAR, the ratio changes with row orientation and tree spacing. If above-ground dry matter production is linearly related to intercepted PAR as shown by several authors (e.g., Linder, 1985, Grace et al., 1987a), then row orientation and tree spacing should affect allocation and respiration patterns.

The model can also be used to highlight variables which are important in controlling tree growth. This study suggests that tree arrangement is more important for tree growth than row orientation in low-stocked stands that are found in agroforestry systems.

REFERENCES

Charles-Edwards, D.A. and M.R. Thorpe. 1976. Interception of diffuse and direct-beam radiation by a hedgerow apple orchard. Annals of Botany 40: 603-613.

Grace, J.C., P.G. Jarvis and J.M. Norman. 1987a. Modelling the interception of solar radiant energy in intensively managed forests. New Zealand Journal of Forestry Science, 17.

Grace, J.C., D.A. Rook and P.M. Lane, 1987b. Estimation of canopy photosynthesis for *Pinus radiata* stands. New Zealand Journal of Forestry Science, 17.

Jackson, J.E. and J.W. Palmer. 1972. Interception of light by model hedgerow orchards in relation to latitude, time of year and hedgerow configuration and orientation. Journal of Applied Ecology 9: 341-358.

Jarvis, P.G. and J.W. Leverenz. 1983. Productivity of temperate, deciduous and evergreen forests. In: O.L. Lange, P.S. Nobel, C.B. Osmond and H. Ziegler eds. Physiological plant ecology 4. Ecosystem processes: mineral cycling productivity and man's influence. Springer, Berlin.

Linder, S. 1985. Potential and actual production in Australian forest stands. In: J.J. Landsberg and W. Parsons, eds. Research for forest management CSIRO, p11-35.

McQueen, I.P.M., R.L. Knowles, and M.F. Hawke. 1976. Evaluating forest farming. Proceedings of the New Zealand Grassland Association 37: 203-207.

Manley, B. Performance of the Kaingaroa growth model for low-stocking regimes, 1986. New Zealand Forest Service, FRI Bulletin no. 113.

Norman, J.M. and J.M. Welles. 1983. Radiative transfer in an array of canopies. Agronomy Journal 75: 481-488.

A NEW BIOMATHEMATICAL MODEL FOR GROWTH AND YIELD OF LOBLOLLY PINE PLANTATIONS

Wade C. Harrison and Richard F. Daniels[1]

ABSTRACT. A new growth and yield model for loblolly pine plantations is proposed. The core equations of this model have a biological rationale: their structure is based on concepts of foliar carrying capacity and size-density relationships. This structure makes the model equally well-suited as a planning and inventory projection tool for forest managers or as a biological simulation tool for scientists in various disciplines. The model was fitted to data from spacing studies in the South Carolina Piedmont and Coastal Plain, and validated with survey data from permanent plots. Total basal area, number of trees, and product yields are projected either from stand establishment or existing stand conditions. Yield can be sorted into desired product classes using a stand level ratio approach or a Weibull parameter recovery model. For projecting tree lists or stand tables, tree level growth and mortality are predicted so as to be compatible with the stand level core estimates. Proposed routines for thinning, fertilization, and genetic improvement interact directly with model parameters to simulate the effects of intensive management practices.

INTRODUCTION

Resource managers have come to rely on mathematical models of forest growth and yield to aid in planning and decision making. Growth and yield information is used for long term strategic planning, projecting forest inventory, scheduling harvests, evaluating stand performance, and evaluating cultural alternatives. Different levels of model resolution may be required for each of these uses.

Perhaps more important than model resolution is the question of model rationale. The diversity of model uses and, with the advent of personal computers, the diversity of model users have placed new demands on models, not just for accuracy, but for flexibility, expandability, friendliness, and extrapolative properties. New cultural technologies and genetic material are constantly being introduced so that our forest populations are changing faster than ever. Predictions are needed before these new populations reach maturity.

While a great number of models have been developed for loblolly pine plantations (*Pinus taeda* L.), no single model can currently meet all of these needs efficiently. To do so will require a biomathematical approach to model building. That is, innovative mathematical formulations must be motivated by a strong biological rationale including an understanding of biological processes, responses, and their relevance to model structure.

---

[1]Wade C. Harrison is Research Biometrician and Richard F. Daniels is Forest Biometry Project Leader, Westvaco Corporation, Forest Research, P.O. Box 1950, Summerville, SC, 29484, USA.
Presented at the IUFRO Forest Growth Modelling and Prediction Conference, Minneapolis, MN, August 24-28, 1987.

The objective of this work was to develop a new model of loblolly pine growth and yield which (1) is based on biological principles, (2) provides consistent growth and yield estimates when applied at the stand, size class, and individual tree levels; (3) is able to project existing stands and predict from bare ground conditions; (4) has the ability to simulate cultural and genetic alternatives; and (5) is applicable throughout the natural and extended range of loblolly pine.

DATA

Data from several long term designed spacing studies played a key role, both in the conceptual development of the model and in fitting the model parameters. All of these studies are 20 to 30 years old. The first is Westvaco's Loblolly Pine Management Study, which includes six square spacing treatments ranging from 1.2 to 4.2 meters. Multiple replications were installed at three locations on cutover land in the South Carolina Coastal Plain and Piedmont, representing site index classes of approximately 15, 20, and 23 meters (base age 25).

The second study is the spacing study on the USDA Forest Service Calhoun Experimental Forest near Union, S.C. (Balmer et al. 1975). This study includes four square spacings ranging from 1.8 to 3.6 meters. It was installed on a single old-field site, but exhibits considerable variation in site quality among four blocked replications with site index (base age 25) ranging from 17 to 22 meters.

Equally important to some of the conceptual developments were two loblolly pine spacing trials planted at Westvaco's subsidiary Rigesa Ltda. near Tres Barras, Santa Catarina in southern Brazil. Installed in 1961 and 1962, the treatments included square spacings ranging from 1.5 to 3.5 meters. The site index (base age 25) of these plots averages 35 meters.

Validation data for this study included first and second measurements of the check plots from the Virginia Tech Loblolly Pine Growth and Yield Research Cooperative study (Burkhart et al. 1985) and a set of permanent plots from Westvaco's Southern Woodlands in South Carolina. Data summaries of stand density effects from Borders and Bailey (1985) were also instrumental in the conceptual development and verification of the model.

MODEL DEVELOPMENT

There has been much discussion in the literature regarding the relative merits of stand level, size distribution, and individual tree based models for forest growth and yield prediction (see Munro 1974, Daniels et al. 1979, Burkhart 1979). Daniels and Burkhart (in press) further discuss methods for combining these approaches into an integrated system, capable of several levels of resolution. Their approach started at the individual tree level, collapsing and aggregating model components to form a stand average growth model.

We have taken an approach to model architecture which is similar in spirit, but opposite in direction. Our model is integrated in resolution, but begins with the forest stand as the fundamental unit of productivity.

The model is driven by a "biomathematical" core -- stand level equations for basal area and survival, which behave according to ecological theory and physical constraints. Growth of individual trees, expressed as a tree list or stand table, is then estimated in a manner which is mathematically consistent with the stand level predictions. Structurally, the approach is similar to those of Clutter and Allison (1974) and Clutter and Jones (1980), although the specifics may vary considerably.

STAND LEVEL CORE

Basal Area

Widespread in forest ecology literature is the concept that, soon after crown closure, stand foliage mass or leaf area per unit area approaches an equilibrium level which is dependent upon site resources. This constant foliage level can be considered the asymptote of a sigmoid development curve. The asymptote is independent of stand density, whereas approach toward the asymptote may be density dependent. Several investigators have shown the proportionality between leaf area and the cross sectional area of conducting xylem or the "pipe" supplying water to the foliage. Hence, sapwood basal area should follow a similar asymptotic sigmoid development curve. Long and Smith (1984) provide an excellent summary of literature on foliage development and sapwood area - leaf area relationships. If the relationship between sapwood and total basal area were known, this transformation applied to the sapwood development curve would provide us with a biologically derived model of total basal area. For relatively young loblolly pine on pulpwood rotations it seems safe to assume that total tree basal area follows at least a similar shape. (In older stands the accumulation of heartwood would imply an increasing level of basal area). Thus the first component of our stand level core is an asymptotic sigmoid model of basal area per unit area.

Note that the asymptotic basal area model implies a relationship between average size and density, known in much of the literature as the self-thinning rule (Yoda et al. 1963, White and Harper 1970). This rule has been widely applied as a forest management tool (Reineke 1933; Drew and Flewelling 1977, 1979). For a self-thinning stand, basal area (BA) approaches a constant, so mean tree basal area ($\overline{B}$) approaches an inverse relation to number of trees (N):

$$BA = a$$
$$\overline{B} = a\, N^{-1} \quad \text{or} \quad \ln \overline{B} = \ln a - \ln N$$

As long as basal area is approaching its asymptote and the number of trees per acre is decreasing, the self-thinning trajectory (on a logarithmic scale) approaches a straight line (Figure 1a,b). No matter how stand survival is expressed, the asymptotic basal area model implies a self-thinning slope of -1 for mean basal area or -.5 for quadratic mean diameter. Note that size attributes which continue to increase during self-thinning, such as total volume or weight, result in self-thinning slopes steeper than -1.

Several researchers have developed explicit models for the self-thinning line or a stand's trajectory toward it (Smith and Hann 1984, 1986; Lloyd

and Harms 1986). Weller (1987a,b) and Zeide (1987) point out statistical and conceptual uncertainties associated with the self-thinning rule. We chose not to model self-thinning trajectories directly. However, the relationship is implicit in our model because we based it on the underlying process of self-thinning: the development of a relatively constant mass of foliage and its redistribution among a decreasing number of stems (Long and Smith 1984).

The level or intercept of the self-thinning line is determined by the level of the basal area asymptote (Figure 1a,b). We will call this level the carrying capacity for basal area. Strub and Bredenkamp (1985) reported that carrying capacity increases with increasing site quality for loblolly pine in South Africa. Data from our long term spacing studies installed over the range of sites in South Carolina and in southern Brazil corroborate these findings. Estimated self-thinning lines were significantly different in intercept by site, but not different in slope. Thus our basal area model takes an asymptotic form, with the asymptote determined by site quality and rate determined by stand density.

An exception to the concept of asymptotic basal area can occur, particularly in dense stands. Basal area per unit area may approach its carrying capacity and then decline or "crash" substantially with a major

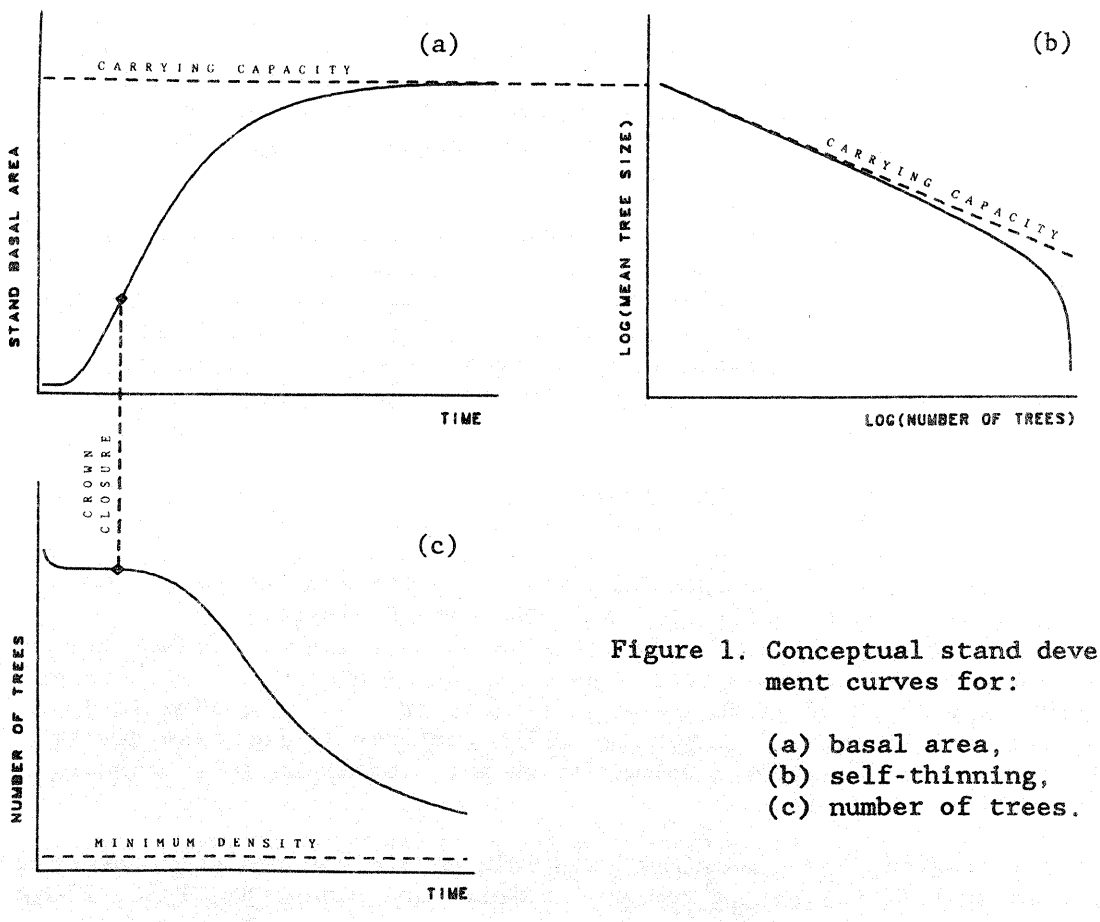

Figure 1. Conceptual stand development curves for:

(a) basal area,
(b) self-thinning,
(c) number of trees.

wave of mortality. We have consistently observed this basal area crash in our spacing studies for spacings closer than 2 x 2 meters. The model of Hafley et al. (1982) explicitly addresses this phenomenon with predicted declines in stand yield and basal area after attaining density specific maxima.

We propose to model the crash phenomenon explicitly with a function to reduce basal area from the asymptotic model as average tree sizes approach a biophysical imbalance. This model implies a slow recovery towards carrying capacity as survivors grow. The loss in number of trees is modeled directly in the survival function described below.

Survival

Survival is the second component of the stand level core equations. The phase of mortality in which we are most interested is density-dependent or self-thinning mortality. We considered this phase to begin around the time of crown closure. Mathematically, the inflection point of the basal area model was chosen to estimate this point (Figure 1a,c). The surviving number of trees per unit area is a monotonic decreasing function of time. We further consider that survival approaches a lower asymptote, interpreted as the fewest number of trees of maximum size which fully utilize the site (Figure 1c).

Height

A third component of the stand level core is dominant height. Height development by site is predicted with a classic familiy of site index curves. Further, dominant height rather than age was adopted as the independent or predictor (time) variable in the basal area and survival models discussed above. The purpose of this transformation was to account for both site and age in one predictor. Many relationships with age which had to be qualified by site were much clearer when examined over height. While using dominant height as the predictor variable places a great deal of emphasis in application on the site index curve, the approach offers flexibility by introducing different development patterns through the shape and level of the site index curve.

Model Forms

The model form chosen for stand basal area (BA) was a generalized form of the familiar Richards function (Pienaar and Turnbull 1973), where the time variable is dominant height (H). The model is conditioned to give zero basal area when dominant height is equal to breast height (h):

$$BA = a\ (1 - e^{-b(H-h)})^{c} \qquad (1)$$

Parameters a, b, and c are fuctions of site index (SI) and the number of trees established per unit area (NE):

$$a = a1\ SI$$
$$b = b1\ NE^{b2}$$
$$c = c1\ SI^{c2}$$

a1,b1,b2,c1,c2 = fitted parameters

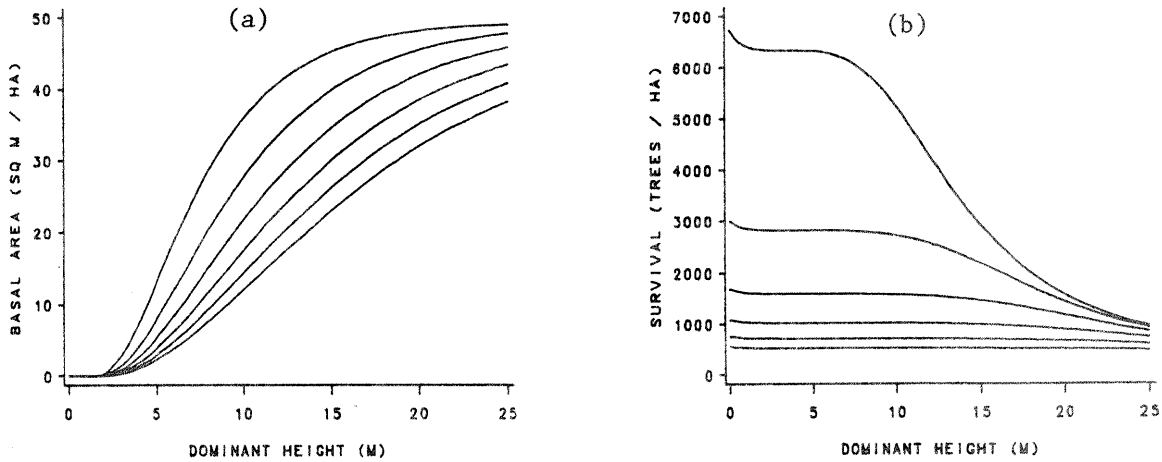

Figure 2. Model-implied development curves for (a) basal area and (b) number of trees surviving, for six different establishment densities. Site index is held constant.

This formulation of the basal area model is appropriate for non-declining estimates of basal area from bare ground starting conditions. Figure 2a illustrates predicted basal area development for several establishment densities. Note that this formulation of the model does not account for the tendency of high density stands to "crash."

Frequently, we have an initial value of basal area which we wish to project into the future, while establishment density (NE) is unknown. An advantage to our model formulation lies in our ability to solve for the stand-specific rate parameter (b) using initial basal area (BA_1) and initial dominant height (H_1). Thus, establishment density is unnecessary information when initial values of basal area and dominant height are available. The solution for b may then be substituted into equation 1 to obtain projected basal area (BA_2) for any projected dominant height ($H_2 > H_1$):

$$BA_2 = a\,(1 - [1 - (BA_1/a)^{(1/c)}]^{(H_2-h)/(H_1-h)})^c \qquad (1a)$$

An additional advantage to this model formulation is that we can write out an expression for the inflection point of basal area development, or the height at which basal area growth (per unit of height growth) is maximized (H_c):

$$H_c = [h\,b - \ln(1/c)] / b$$

This time of inflection is a logical indicator of crown closure and the start of density-dependent mortality, or self-thinning. For survival prior to this time, a declining exponential function of dominant height serves to reduce establishment density to the density at crown closure (N_c). After crown closure, density-dependent mortality is expressed with a model first introduced by Clutter and Jones (1980). We formulated this model as a function of dominant height, and included a lower asymptote representing the minimum number of trees required to fully utilize

the site (N_{min}). The combined system for predicting the number of surviving trees per unit area (N) is:

$$N = NE\ [s + (1-s)\ e^{-.5\ H}] \qquad \text{for } H < H_c$$

$$N = N_{min} + [(N_c - N_{min})^p + q\ (H^r - H_c^r)]^{1/p} \qquad \text{for } H > H_c \qquad (2)$$

where $N_c = s\ NE$
p,q,r,s = fitted parameters

Based on maximum size records for loblolly pine, we estimate N_{min} to be about 60 trees per hectare. Because we lack data for stands at this lower limit of density, this value is at best a guess. However, the model's performance is not very sensitive to the value chosen.

As specified here, the survival model generates survival curves from bare ground conditions (Figure 2b). To apply the survival model to project initial density (N_1) in an existing stand, substitute N_1 and H_1 in equation 2 for N_c and H_c, respectively.

An additional model was developed to account for the basal area crash in high density stands, where asymptotic predictions of basal area growth do not reflect observed stand development. The ratio of observed basal area in stands exhibiting a crash to the predicted asymptotic basal area for that stand forms a "crash factor" (CF). The prediction model for the crash factor was based on relative spacing, the ratio of the average distance between trees to dominant height (Hart 1928, Beekhuis 1966). Relative spacing is appealing as an indicator of the crash because it is readily computed from the model estimates of height and survival, which are well-behaved in dense stands.

The first derivative of relative spacing with respect to height (dS/dH) proved to be a reasonable predictor of the crash factor. A near zero derivative indicates that the stand has reached a biophysical limit to density. A simple asymptotic model describes the relationship:

$$CF = 1 - e^{-k1\ (k2 + dS/dH)} \qquad (3)$$

where k1,k2 = fitted parameters

The revised estimate of stand basal area is computed by multiplying the basal area estimate from the asymptotic model (Equation 1) by the crash factor (Equation 3). Figure 3 illustrates the effect of the crash on basal area development.

Apart from the crash, the biomathematical core models closely resemble models presented by Kenney (1983) and Pienaar and Shiver (1984). These models also express stand growth using a generalized Richards function for basal area coupled with a decreasing survival function.

STAND YIELD

The core models describe the dynamics of stand development. To estimate stand yields two approaches were taken. The first is the method of stand

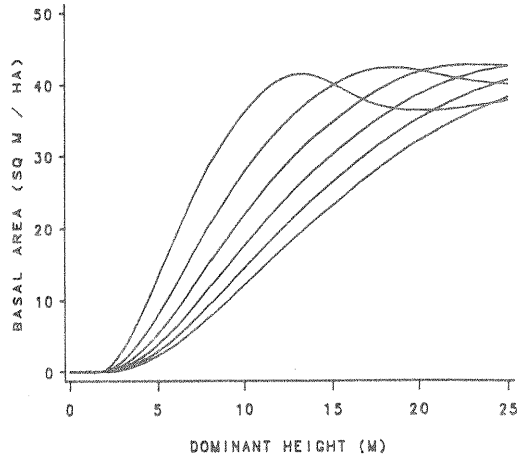

Figure 3. Model-implied basal area development curves for six different establishment densities, after applying the crash factor. Site index is held constant.

level ratio described by Amateis et al. (1986). The second approach was a Weibull distribution parameter recovery technique for generating a diameter distribution (Hyink and Moser 1983). The core basal area and survival models provide the estimate of the second diameter moment. Equations for other moments, order statistics, or quantiles of the diameter distribution are easily modeled with respect to quadratic mean diameter. The addition of a typical model for average height per diameter class allows prediction of tree weights and volumes which are summed to estimate stand level yield products of interest. Both approaches are well-documented in the literature and, for the sake of brevity, will not be discussed in further detail.

TREE GROWTH AND STAND TABLE PROJECTION

While both stand yield approaches are useful when a stand is projected from bare ground, neither can use information on the size structure of an initial stand when a projection is desired. Initial stand information, such as a tree list or a stand table is frequently available for inventory projections.

For such situations, we sought a method of distributing the stand level estimates of basal area growth and survival (Equations 1,2) among individual trees or size classes. This approach avoids the simplifying assumption that tree diameters follow a particular distribution such as the Weibull, without loss of simplicity. Individual tree measurements from the USDA Forest Service Calhoun spacing study were used to develop the models.

Model Forms

We chose to estimate survivor trees by distributing total stand mortality across the distribution of initial tree diameters. This was accomplished by modeling the cumulative proportion of total stand mortality (M) across tree dbh scaled between its minimum (Dmin) and maximum (Dmax):

$$M = (1 - e^{-b\,X}) / (1 - e^{-b}) \qquad (4)$$

where $b = b1\ N^{b2}\ H^{b3}$
$X = (Dbh-Dmin)/(Dmax-Dmin)$
b1,b2,b3 = fitted parameters

The proportion of mortality represented by each individual tree or size class is computed by subtracting successive values of the cumulative distribution.

We propose a model for basal area growth of survivor trees (ΔB) in terms of initial tree basal area (B), conditioned to ensure compatibility with stand-level basal area growth. Within a stand, tree growth is linearly related to initial tree size (Hilt 1983, Zeide 1985):

$$\Delta B = a + b\ B$$

This simple linear equation can be rewritten without the intercept (a), and the slope (b) may be generalized across stand conditions. Note that total basal area in survivor trees (BA_s) and total basal area in mortality trees (BA_m) can be obtained by applying equation 4 above to initial stand data. Projections of stand basal area (BA_2) and survival (N_2) are available from the core models (equations 1 and 2):

$$(\Delta B - \overline{\Delta B}) = b\ (B - \bar{B}) \qquad (5)$$

where $\overline{\Delta B} = (BA_2 - BA_1 + BA_m)/N_2$
$\bar{B} = BA_s/N_2$

$b = b1\ e^{b2\ SI}\ H^{b3}$
b1,b2,b3 = fitted parameters

INTENSIVE CULTURE

The system of stand and tree models just described lends itself well to the inclusion of routines for describing intensive cultural responses and genetic improvement. We have proposed mechanisms to simulate the effects of thinning, fertilization, competing vegetation, and genetic improvement by identifying the key model parameters affected by these factors. The methods of Pienaar (1979) are well suited for incorporating thinning into this model. Nutrition and genetics can affect the level and/or the approach to the self-thinning line, which translate into asymptote and rate parameters for basal area and survival. Such effects may also be introduced through the site index curve (Buford and Burkhart 1987, Nance et al. 1987). Weed competition may reduce the effective carrying capacity, either temporarily or over the rotation, and may also directly influence rate parameters. Our operational model includes mechanisms to modify model parameters to simulate these hypothesized effects for further testing and validation with experimental data in the coming years.

DISCUSSION

The model described in this report is a foundation for planning and inventory projection systems. The biomathematical rationale and observed

behavior inspires confidence among users. Equally important is the ability to obtain consistent estimates among all of the various applications for growth and yield data. For example, inventory projections are consistent with long term strategic yield expectations. The model can also be used in harvest scheduling and operational decision making. A user-friendly software system will place the model and other applications in the hands of decision makers at all levels of management.

Besides its immediate utility, the model provides a structure for future technological advances, a framework for further study. Physiologists, silviculturalists, and geneticists interested in the model will help refine the concepts and applications. For example, refinements in the relationships between foliar biomass, sapwood basal area, and total basal area will strengthen the model's theoretical basis. Mensurational refinements in site index and tree weight and volume methodology can be incorporated directly into the model. The integrated model structure, in particular the stand level core, lends itself well to the concept of simultaneous parameter estimation, another area of future refinement.

The model structure presented here is well-suited to industrial information needs for managing loblolly pine plantations. We believe it will be applicable for many other forest types and resource management organizations.

LITERATURE CITED

Amateis, R. L., H. E. Burkhart, and T. E. Burk. A ratio approach to predicting yields of unthinned loblolly pine plantations. For. Sci. 32:287-296.

Beekhuis, J. 1966. Prediction of yield and increment in Pinus radiata stands in New Zealand. N. Z. For. Res. Inst. Tech. Paper No. 49.

Borders, B. E. and R. L. Bailey. 1985. Stand density effects in slash and loblolly pine plantations. PMRC Research Paper 1985-1. School of Forest Resources, Univ. Ga. Athens, Ga. 149 p.

Buford, M. A. and H. E. Burkhart. 1987. Genetic improvement effects on growth and yield of loblolly pine plantations. For. Sci. 33:707-724.

Balmer, W. E., E. G. Owens, and J. R. Jorgensen. 1975. Effects of various spacings on loblolly pine growth 15 years after planting. USDA For. Ser. Res. Note SE-211. 7 p.

Burkhart, H. E. 1979. Growth and yield of southern pines -- state of the art. In: Proc. Southern Forest Economics Workshop, 1979. Chapel Hill, North Carolina. 10 p.

Burkhart, H. E., D. C. Cloeren, and R. L. Amateis. 1985. Yield relationships in unthinned loblolly pine plantations on cutover, site-prepared lands. S. J. Appl. For. 9:84-91.

Clutter, J. L. and B. J. Allison. 1974. A growth and yield model for Pinus radiata in New Zealand. In: J. Fries, ed. Growth Models for Tree and Stand Simulations. Royal College of Forestry, Stockholm, Sweden. p. 136-160.

Clutter, J. L. and E. P. Jones. 1980. Prediction of growth after thinning in old-field slash pine plantations. USDA For. Ser. Res. Pap. SE-217. 8 p.

Daniels, R. F., H. E. Burkhart and M. R. Strub. 1979. Yield estimates for loblolly pine plantations. J. For. 79:581-583,586.

Daniels, R. F. and H. E. Burkhart. An integrated system of stand models. For. Ecol. Manage. (in press).

Drew, J. T. and J. W. Flewelling. 1977. Some recent Japanese theories of yield-density relationships and their application to Monterey pine plantations. For. Sci. 22:517-534.

Drew, J. T. and J. W. Flewelling. 1979. Stand density management: an alternative approach and its application to Douglas-fir plantations. For. Sci. 25:518-532.

Hafley, W. L., W. D. Smith, and M. A. Buford. 1982. A new yield prediction model for unthinned loblolly pine plantations. Bioeconomic Modeling Project Technical Report No. 1. School of Forest Resources, N.C. State Univ. Raleigh, N.C. 65 p.

Hart, H. M. J. 1928. Stamtal en dunning. Proefstation Boschwesen, Batavia, Mededelingen 21.

Hilt, D. E. 1983. Individual-tree diameter growth model for managed, even-aged, upland oak stands. USDA For. Ser. Res. Pap. NE-533. 15 p.

Hyink, D. M. and J. W. Moser, Jr. 1983. A generalized framework for projecting forest yield and stand structure using diameter distriutions. For. Sci. 29:85-95.

Kenney, K. M. 1983. A growth and yield model for natural stands of piedmont bottomland hardwoods. M.S. Thesis. N.C. State Univ. Raleigh, N.C. 47 p.

Lloyd, F. T. and W. R. Harms. 1986. An individual stand growth model for mean plant size based on the rule of self-thinning. Ann. Bot. 57:681-688.

Long, J. N. and F. W. Smith. 1984. Relation between size and density in developing stands: A description and possible mechanisms. For. Ecol. Manage. 7:191-206.

Munro, D. 1974. Forest growth models -- a prognosis. In: J. Fries, ed. Growth Models for Tree and Stand Simulations. Royal College of Forestry, Stockholm, Sweden. p. 7-21.

Nance, W. L., B. G. McCutchan, C. B. Talbert, M. A. Buford, G. S. Foster, and P. T. Sprinz. Experimental approaches for evaluating genetic effects on stand growth and yield. In: Statistical Considerations in Genetic Testing of Forest Trees, Proc. 1986 Workshop of SRIEG 40. Inst. of Food and Agric. Sciences, Univ. Florida, South. Coop. Series Bulletin No. 324. p. 22-39.

Pienaar, L. V. 1979. An approximation of basal area growth after thinning based on growth in unthinned plantations. For. Sci. 25:223-232.

Pienaar, L. V. and B. D. Shiver. 1984. An analysis and models of basal area growth in 45-year-old unthinned and thinned slash pine plantation plots. For. Sci. 30:933-942.

Pienaar, L. V. and K. J. Turnbull. 1973. The Chapman-Richards generalization of Von Bertalanffy's growth model for basal area growth and yield in even-aged stands. For. Sci. 19:2-22.

Reineke, L. H. 1933. Perfecting a stand-density index for even-aged forests. J. Agric. Res. 46:627-638.

Smith, N. J. and D. W. Hann. 1984. A new analytical model based on the -3/2 power rule of self-thinning. Can. J. For. Res. 14:605-609.

Smith, N. J. and D. W. Hann. 1986. A growth model based on the self-thinning rule. Can. J. For. Res. 16:330-334.

Strub, M. R. and B. V. Bredenkamp. 1985. Carrying capacity and thinning response of Pinus taeda in the CCT experiments. S. Afr. For. J. 128:6-11.

Weller, D. E. 1987a. A reevaluation of the -3/2 power rule of self-thinning. Ecol. Monogr. 57:23-43.

Weller, D. E. 1987b. Self-thinning exponent correlated with allometric measures of plant geometry. Ecol. 68:813-821.

White J. and J. L. Harper. 1970. Correlated changes in plant size and number in plant populations. J. Ecol. 58:467-485.

Yoda, K., T. Kira, H. Ogawa, and K. Hozumi. 1963. Self-thinning in overcrowded pure stands under cultivated and natural conditions. J. Biol. Osaka City Univ. 14:107-129.

Zeide, B. 1985. Diameter increment line and stand development. In: Solomon, D. S. and T. B. Brann, eds. Environmental influences on tree and stand increment. Proc. of the Mensuration, Growth and Yield; Instruments and Methods in Forest Mensuration Workshop. Maine Agric. Exp. Sta., Univ. Maine. p. 123-128.

Zeide, B. 1987. Analysis of the 3/2 power law of self-thinning. For. Sci. 33:517-537.

FORCYTE-11: AN EXAMPLE OF THE HYBRID SIMULATION APPROACH TO PREDICTING THE CONSEQUENCES FOR PRODUCTION, YIELD, ECONOMICS, SOIL FERTILITY, NUTRIENT AND ORGANIC MATTER RESERVES, AND ENERGY EFFIENCY OF ALTERNATIVE CROP PRODUCTION SYSTEMS

J.P. Kimmins[1], K.A. Scoullar[2], P.G. Comeau[1], W.A. Kurz[1], M.J. Apps[3] and L. Chatarpaul[3]*

ABSTRACT. The eleventh version of the FORCYTE series of models is a flexible, ecosystem-level modelling framework capable of simulating most aspects of single or mixed-species even-aged forest or agroforestry crop production systems. FORCYTE-11 simulates both nutrient cycling and nutrient feedback on growth, and within-canopy light intensity profiles and the effects of shading on the production efficiency of foliage. The hybrid approach to yield prediction is explained and the model is briefly described. The application of FORCYTE-11 in tropical agroforestry is discussed as an example of the model's capabilities. Future development of FORCYTE will include an explicit treatment of moisture as a limiting factor, and improvements in the resolution of events that occur in the early years of stand establishment to make the model more useful as a vegetation management research tool.

INTRODUCTION

Predictions of future forest growth have traditionally been based on an "historical bioassay": the growth achieved over the past rotation. This is probably the best approach to yield prediction if the future growing conditions are the same as those of the past. The record of past growth integrates the effects of all the factors that have influenced trees on the site over the entire rotation, and such historical bioassay (HB) predictions are not limited by either our still incomplete understanding of the determinants of forest growth, or our limited ability to quantify those determinants.

Unfortunately, the relationship between stand age and biomass accumulation which is the basis for HB yield predictions is changed if one or more of the major determinants of tree growth are significantly altered in the

[1]Dept. Forest Sciences, Faculty of Forestry, University of B.C., Canada.
[2]Life Science Programming, Vancouver, B.C., Canada.
[3]Canadian Forestry Service, Northern Forestry Centre, Edmonton, Alberta, and National Forestry Institute, Petawawa, Ontario, Canada.
*Scientific Authority for the FORCYTE project.

The development of FORCYTE was funded through the Canadian Forestry Service by a series of ENFOR contracts, which are gratefully acknowledged. Many graduate students, users and reviewers of FORCYTE have provided valuable criticisms which have helped to improve the model. We are grateful for these and welcome further evaluation and criticism. To numerous others who have contributed to the project, our thanks.

Presented at the IUFRO Forest Growth Modeling and Prediction Conference, Minneapolis, MN, August 24-28, 1987.

future. Changes in edaphic, climatic and biotic determinants of growth can alter the temporal pattern of production and biomass accumulation on a site, thereby reducing the accuracy of HB-based yield predictions. New HB yield predictors can be prepared for the new growth conditions, but this usually requires measurement of biomass accumulation over another crop rotation. The long time requirement of HB preparation can result in many decades of inaccurate yield predictions, and there is a significant risk that management and environmental conditions may have changed yet again by the time the new HB has been prepared. This problem has been referred to as "future shock" in yield forecasting (Kimmins 1985).

The inability of HB yield predictors to predict forest growth accurately under changed future growth conditions was recognized by German mensurationists as early as the mid-nineteenth century (Assman 1970). They concluded that forest yield should be predicted on the basis of an understanding of the determinants of forest growth, and estimates of how these determinants will change in the future, rather than on the record of past tree growth. This conclusion became the basis for the subsequent century of process-oriented research on forest production and yield, and the process simulation models that have been developed therefrom. Conceptually sound, and extremely valuable in education and research, such process-simulation models have yet to be accepted by forest managers as a practical means of predicting yield. Process models of forest growth have tended to be either too simple to account for all the significant determinants of growth (and are therefore inflexible), or they have become extremely complex where attempts have been made to include all (or a large number of) significant determinants. Lack of adequate calibration data, lack of access to sufficiently powerful computational facilities, and/or lack of understanding of the internal workings of very complex process models has acted to limit acceptance of this type of model by forest resource managers.

This paper describes an alternative to the HB and process simulation approaches to forest yield predictions: the hybrid simulation approach. An example of a hybrid yield simulator, the FORCYTE series of ecosystem models, is briefly introduced. More details of this model can be obtained in Kimmins (1986a, b), or in the User's Manual (Kimmins and Scoullar 1987).

THE HYBRID SIMULATION APPROACH

In spite of their shortcomings, both HB and process simulation approaches to yield prediction have significant advantages. HB yield predictors are the most believable for futures that are the same as, or very similar to, the past, but cannot predict growth accurately for significantly altered futures. Process simulation predictors theoretically have the flexibility to predict yield under a wide variety of future conditions, but in actuality they generally share with HB predictors the problems of inflexibility because they usually do not account for all major growth determinants that may change in the future.

The hybrid simulation approach involves combining these two approaches, using the major strength of each approach to compensate for the major shortcoming of the other. The HB approach provides the best estimate of

the future net biomass accumulation by a particular crop on a particular site under the conditions that pertained over the past rotation. By combining this estimate with a simulation of those major growth-determining processes that will be altered under the set of future conditions for which you want a yield prediction, the hybrid simulation approach is able to evaluate whether or not the HB yield predictions will be achieved. Under improved growing conditions, growth may exceed HB predictions. Under less favourable circumstances, the HB predictions may be overly optimistic.

There is no single "best" design for a hybrid simulation model. The processes that are to be simulated will depend entirely on the intended application of the model. For example, if the major expected change in growth-determining conditions between the past and the future is the availability of nutrients (caused, for example, by a change from conventional to whole-tree harvesting), nutrient cycling processes should be simulated and used to assess whether or not the HB predictions can still be achieved. Yield prediction under such changed utilization standards does not require a simulation of temperature and moisture effects on growth since these are already represented in the HB, and they are not altered by changing utilization levels. In contrast, prediction of yield under altered future climatic regimes would require a simulation of direct temperature and moisture efects on plants as well as of the effect of these climatic changes on nutrient cycling and other processes.

Inclusion of a process in a hybrid simulator is therefore determined by whether or not the user believes that the factors determining that process will be changed in the particular future the user wishes to predict. In many applications of the model, it will not be necessary to include a simulation of a large number of determinants of growth. Other applications may require a much more complex set of simulations. It is not possible at the present time to include a simulation of all determinants of growth, and even if it were, it would probably result in a model of such size and complexity that the model would have little value for forest managers as a yield predictor.

FORCYTE* AS AN EXAMPLE OF A HYBRID SIMULATION MODEL

There are several examples of the hybrid simulation genre of yield prediction model. Most of these (e.g. FORTNITE (Aber and Melillo 1982); FORET (Shugart 1984); a nutrient version of FORET (Weinstein et al. 1982); LINKAGES (Pastor and Post 1985)) can be traced back in their development to the JABOWA model of forest succession (Botkin et al. 1972). The FORCYTE series of models has a broad similarity to the JABOWA-derived series of models, but was developed from the outset as a series of forest management simulators rather than as an ecological research tool. There has been some convergence between the two lineages of model, the JABOWA-derived series becoming increasingly useful as forest management models, and the FORCYTE series becoming increasingly useful for research on ecological processes such as succession. The convergence is not yet

---

*FORCYTE: FORest nutrient Cycling and Yield Trend Evaluator

complete, and the two different lines of development still have their own unique features and advantages.

FORCYTE is an ecosystem-level, hybrid simulation, stand production and yield model. It can represent any desired combination of a variety of plant life-forms (trees, shrubs, herbs, mosses, and, for tropical agro-forestry applications, bamboo), and, according to which version of the model is used, a variety of soil, management, and other growth-determining processes or events. All FORCYTE versions explicitly simulate nutrient cycling in geochemical, biogeochemical and internal cycling pathways, and nutritional limitations on growth. This nutritional basis for yield prediction does not imply that nutrients are necessarily the most important determinant of growth, but that the nutritional status of a site is one of the growth-determining site parameters that is most susceptible to change as forest management practices change.

FORCYTE-10 can only simulate one limiting nutrient. FORCYTE-11 can simulate up to 5 nutrients. The eleventh version of FORCYTE adds a simulation of canopy light conditions in order to permit the simulation of species mixtures, and an improved simulation of management-induced changes in stand structure and stand density (Kimmins et al. 1986). This addition permits the model to be used to examine light competition, early secondary succession, and various strategies of "vegetation management" (weed control), as well as the improved simulation of the response of tree and understory growth to thinnings. The planned twelfth version will include explicit representations of temperature and moisture effects to facilitate the use of the model in the prediction of yield under changed future climatic conditions and the effects of vegetation management and stocking control in moisture-limited environments.

All versions of FORCYTE are stand-level models which are driven by inventory-type, stand-level, historical bioassay input data, together with data that define the growth-limiting processes that are to be simulated. FORCYTE-11 and subsequent versions also represent the growth of individual trees. This is achieved by allocating predicted annual stand production between the surviving plants using a distance-independent algorithm derived from input stand table data on stem biomass (derived from dbh) distributions. This approach appears to work well but requires further testing before its quantitative performance can be reported. It is anticipated that the approach will require further refinement to achieve the desired performance in predicting the response of diameter distribution to thinning.

A feature of all the versions of FORCYTE is the ability of the user to control both the action and the rates of all simulated processes via a series of input data files. This permits the model to be used in a variety of configurations. The user may choose to switch off many of the process simulations, thereby reducing FORCYTE to essentially an historical bioassay-type of yield predictor (not its intended use). Alternatively, the user may opt to include the simulation of any combination of a variety of soil and plant processes. Where a particular process is well understood, where reliable calibration data are available, and where it is believed that future changes in the process will significantly affect production and yield, the user may wish to include the process in the

yield prediction. Where this is not the case, the user may omit the simulation of that particular process or may use the model to examine the possible yield consequences of various assumptions about the process. Users are reminded that omission of a process from a yield model can result in a prediction error that is as large as, or larger than, that which may result from the inclusion of a best estimate of that process. The ability to examine the possible consequences of adding additional processes to a simulation of yield is considered to be a useful feature of a yield predictor.

STRUCTURE OF FORCYTE-11

A major problem associated with providing a simulation model with a wide variety of capabilities is that this may result in the model becoming very large, with all the attendant problems thereof. One solution to this problem is to break up the modelling activity into a series of smaller sub-models, and FORCYTE-11 is in fact more of a modelling framework than a single model. This framework consists of three major activities :
1, A "setup" activity, in which a series of plant growth modules and a soil process module are calibrated and their performance evaluated by means of a series of graphical output files. Each of the plant growth modules is an HB production simulator in which the effects of light competition is simulated. The tree module has capabilities that include those of most traditional HB yield simulators and of many canopy/light process models.
2, Once the performance of these models is deemed acceptable for the intended application of FORCYTE, binary output files from these setup programs are used, in conjunction with a file describing the management scenarios to be simulated, as input to the second actitity: an ecosystem management simulatiom model, MANAFOR (MANAgement of the FORest). MANAFOR simulates the effects of both light and nutrient availability on biomass production.
3, Output from MANAFOR is a series of files, collectively known as FORECAST, which are used as the input for the third, data analysis, activity. This third activity involves the choice of a variety of output formats and data analyses. If FORCYTE is implemented on a microcomputer, these analyses may involve the use of a variety of commercially-available software packages (e.g. spreadsheet or graphical packages).

This model structure assumes that a forest scientist will be involved in the setup activity, gathering calibration data and evaluating the performance of the setup modules before the MANAFOR program is used by a forest manager. The second activity level will initially involve a forest scientist in an evaluation of the veracity of the ecosystem simulations, but once the performance of MANAFOR has been deemed to be acceptable for a particular application, the model will be made available to informed forest managers. MANAFOR is intended both as a management gaming tool and as an ecosystem simulation model for a variety of research applications.

ECOLOGICAL PROCESSES AND MANAGEMENT ACTIVITIES REPRESENTED IN FORCYTE-11

Tables 1 and 2 describe the main processes and management activities represented in FORCYTE-11. Details of the representation of these processes, and of the manner in which management activities are simulated,

cannot be presented here, but are described in the FORCYTE-11 User's Manual (Kimmins and Scoullar, 1987). The reader is reminded that the user of the model controls the structural complexity and the processes to be represented in any particular application of FORCYTE. The model can be used with a single tree species, a single nutrient, and very few soil processes other than organic matter decomposition. Alternatively, it can be used with up to three species each of trees, shrubs, herbs and/or mosses, up to five nutrients (most users will probably only use two or three), and a variety of processes and management activities/natural events (Tables 1 and 2).

Table 1. Management Options in FORCYTE-11.*

Site preparation	- mechanical or fire (ploughing, broadcast burn, windrow, pile-and-burn)
Regeneration	- planting (any size/age of seedling/sapling/tree), coppice/root suckering, or natural seeding; monocultures or mixtures
Weed competition	- for light or nutrients by herbs, shrubs, or non-crop trees. Control of competition (manual or chemical)
Stand density control	- spacing or pre-commercial thinning; random or other defined spacing strategy
Thinning (commercial)	- high, low, random, or other defined thinning regime
Final harvest	- clearcut harvesting
Utilization level	- any defined proportion of any plant (or soil) component may be harvested at any time
Rotation length	- annual cropping, or short, medium or long (e.g. centuries) rotations
Fertilization	- broadcast or spot; single or multi-nutrients; inorganic or organic
Pruning	- removal of any defined proportion of live and/or dead branches
Herbivory	- e.g. insect defoliation of trees; wildlife browsing on herbs or shrubs
Fire	- prescribed stand or slash burning, or wildfire
Litter raking/slash harvest	- harvest of ectorganic layer, or of logging/thinning slash at any time. Upper soil layer(s) can also be removed

* The user decides which of these options are to be simulated, and how. Very simple or very complex scenarios can be simulated.

Table 2. Soil Processes or Management Impacts on Soil that can be Represented in FORCYTE-11.*

Organic matter decomposition, mineralization, immobilization
Humus decomposition and mineralization
Soil CEC and AEC, separately for organic matter and mineral soil
Soil sorption/desorption (e.g. of phosphorus)
Soil leaching
Soil mixing (soil animals, or mechanical mixing)
Root distribution by soil layers, according to nutrient availability
Allelopathic effects on decomposition
Organic matter substrate effects and plant effects on the ionic forms of nitrogen
Soil compaction and recovery therefrom
Soil erosion (sheet erosion, rather than mass wasting)
Denitrification (not presently operational)
Litterfall (and root mortality) inputs of organic matter and nutrients to the soil
Nutrient uptake from the soil and competition for soil nutrients by plants

* Because some of these processes may be either poorly understood or poorly documented for a particular site, the user may wish to omit any or all of them from the simulation, and can do so. However, the user is reminded that omitting the simulation of a process that is known to be important is as large an assumption as including it, and may lead to as great or even greater error than including a conservative simulation of the process.

APPLICATION AND IMPLEMENTATION OF FORCYTE-11

FORCYTE-11 was developed for use primarily in forest management and research, but because it is an ecosystem model, it can have a variety of other applications. A tropical version has been developed for agro-forestry research in Indonesia, and it is planned to develop the model for use in temperate agriculture. With further modification, it could be used in mined-land reclamation research, and the planned development of FORCYTE-12 will permit future use of the model in air pollution, acid rain, and "greenhouse effect" research.

Within forestry, the model is being modified to improve its temporal resolution of the processes in the early stages of stand establishment, especially competition for nutrients, light and moisture, but also antagonistic effects such as allelopathy. Research is under way to provide calibration and validation data to prepare and test the model for use in early succession and vegetation management research.

Because FORCYTE was developed as a management tool, it conducts economic, energy efficiency and manpower requirement analyses as well as biomass production and yield analyses. The optimum use of the model is in ranking the performance of a wide variety of alternative, stand-level, crop management strategies, and this ranking can be done on the basis of

production, yield, economics, energy and/or manpower requirements, or on the sustainability of soil fertility and ecosystem productivity. Because such applications of the model involve repeated runs and very large quantities of optional output, a supervisory software package PROBE (Apps et al., this volume) has been developed. PROBE facilitates management gaming and sensitivity analyses of the model, as well as management of the output of multiple runs in conjunction with spreadsheet software packages such as SYMPHONY (TM Lotus Corp.).

With the improvement in computer hardware, FORCYTE (which was until recently a "mainframe" model) can now be implemented on microcomputers. FORCYTE-10 can be run on a standard 640k IBM PC, XT, AT (or compatible) equipped with a math coprocessor. FORCYTE-11 currently runs on any of these microcomputers if they are equipped with a 32-bit coprocessor (e.g. a Definicon DSI-32 board).

TROPICAL AGROFORESTRY APPLICATION OF FORCYTE-11 AS AN EXAMPLE OF THE MODEL'S CAPABILITIES

Although FORCYTE-10 has been, or currently is being, tested in plantation forestry in New Zealand, Brazil, South Africa, U.S., Canada, and Scandinavia, FORCYTE-11 has not yet been field-tested. Work is currently underway to calibrate and test it in these and other locations, but its first operational test will be in the simulation of an agroforestry system in Indonesia. This tropical agroforestry application of FORCYTE-11 provides a good example of the planned capabilities of this version of the model for when it is used in plantation forestry applications.

Large numbers of rural people in western Java depend upon a subsistence agroforestry cropping system on upland areas which have relatively poor soils. The "talun-kebun" system that they use has apparently provided a sustained supply of food and wood products for many generations (and probably many centuries) with very little external inputs of nutrients to maintain soil fertility (Christanty and Kimmins, mss in preparation[1]). However, a growing desire for cash crops is resulting in changes in this traditional method of land use, and there is growing concern about soil impoverishment and soil erosion.

The talun-kebun system consists of a six-to-seven-year management cycle in which stands of perennial clump bamboo are periodically clearcut and the area ("field") used for growing food crops for two years before being allowed to return to a four-to-five-year fallow period of bamboo. Clearcutting, raking the forest floor and slash into piles for burning, and hoeing the soil to a depth of 25 cm (thereby killing about 20t ha^{-1} of fine bamboo roots) reduces the vigour of the bamboo to the point at which it poses no competitive threat to the planted food crops in the first year. These crops are (typically) cucumber, bitter solanum and hyacinth (pole) beans. Ash from the burned slash piles, plus some animal manure and an application of NPK fertilizer, are used to increase the

---

[1] Based on L. Christanty's Ph.D. thesis at the Univ. of B.C. (in preparation).

production of these vegetables. In spite of these nutrient additions, the fertility of the upper soil layers declines during the first year, and the field is planted to cassava (a less nutrient-demanding root-crop) for the second year after clearcutting. During this second year, the bamboo has recovered some of its vigour and has progressed from the "grass" stage to the production of small (1-2m tall) culms (aerial shoots). Because these culms pose increasing competition for light, and because of below-ground competition from the increasing biomass of bamboo fine roots, the field is abandoned after two years and permitted to revert to an unmanaged stand of bamboo. The bamboo clumps produce successively taller culms and, because of the high silica content of the above-ground litterfall, a relatively slowly decomposing ectorganic layer (forest floor). Once this layer has accumulated to a certain depth, and the upper soil has become darkened with the accumulating humus, the bamboo is again clearcut and the cycle repeated.

The sustainability of the system appears to be based largely on the "nutrient pumping" action of the bamboo, the slow decomposition of its silica-rich litter, and the extremely high biomass of bamboo fine roots. The bamboo recovers much of the nutrients leached deeper into the soil profile during the two years of cropping and deposits them at or near the soil surface as above-ground litter and dead fine roots. This action is reflected in the rural farmer's saying: "without bamboo, the land dies".

FORCYTE-11 has been designed so that it can be used to perform simulation experiments on the possible consequences of changes in this traditional land use system. This requires the simulation of the growth of several different herbaceous food crop species and of bamboo, the harvesting of economic components of the biomass, the addition of ash, manure and fertilizers, the leaching and erosion of nutrients, the loss of nutrients in smoke, the addition of symbiotically-fixed nitrogen by the hyacinth beans and scattered Albizzia trees, the composting of food crop wastes and spreading of compost, the mixing of soil by soil animals and hoeing, the leaching of nutrients down through the soil, and various cultural activities associated with the management cycle. Nutrient and light competition must be simulated. Ideally, the spatial relationships of the clump bamboo and the interplanted food crops should be represented, but this must await the addition of a horizontal spatial representation of plants in FORYTE-12.

Simulation of the Javanese talun-kebun system demonstrates the potential of this modelling approach for research on and/or management gaming with conventional or innovative forestry, agroforestry, or agricultural cropping systems. The capability to simulate this tropical land use system confers on the model the ability to represent a wide variety of non-tropical silvicultural/agricultural systems.

FUTURE DEVELOPMENT AND AVAILABILITY OF THE MODEL

As already noted, several further developments of FORCYTE are planned. An explicit simulation of temperature and moisture determinants of growth and a spatial representation of individual trees and other plants will be provided in FORCYTE-12. The stand-level FORCYTE-11 and -12 will be linked up with a GIS and/or whole-forest management model to provide an improved

basis for timber supply and regional economic modelling. It is also hoped to make the necessary modifications to render the model suitable for acid rain, greenhouse effect, and disturbed land reclamation research.

FORCYTE-10 is, and FORCYTE-11 soon will be, available through the Canadian Forestry Service's National Forestry Institute at Petawawa, Ontario. Any readers interested in the model may refer to the list of references appended or may contact the senior author.

REFERENCES

Aber, J.D. and J.M. Melillo. 1982. FORTNITE: A computer model of organic matter and nitrogen dynamics in forest ecosystems. College of Agr. and Life Sci., Univ. Wisc., Madison, Res. Bull. R 3130, 39 pp.

Assman, E. 1970. The Principles of Forest Yield Study. Pergamon Press, N.Y. 506 pp.

Botkin, D.B., J.F. Janak, and J.R. Wallis. 1972. Some ecological consequences of a computer model of forest growth. J. Ecol. 60: 849-872.

Kimmins, J.P. 1985. Future shock in forest yield forecasting: the need for a new approach. For. Chron. 61(6): 503-513.

Kimmins, J.P. 1986a. Predicting the consequences of intensive forest harvesting on long-term productivity: the need for a hybrid model such as FORCYTE-11. pp. 31-84. In G.I. Agren (ed.)., Predicting Consequences of Intensive Forest Harvesting on Long-term Productivity. Swed. Univ. Agric. Sci., Dept. Ecol. and Environ. Res, Rept. No. 26.

Kimmins, J.P. 1986b. FORCYTE in forestry: the need for a systems approach in forestry education, yield prediction and management. pp. 1-25. The E.B. Eddy Distinguished Lecture Series. Faculty of Forestry, Univ. of Toronto.

Kimmins, J.P. and K.A. Scoullar. 1987. FORCYTE-11 User's Manual. 2nd Approximation. National Forestry Institute, Canadian Forestry Service, Petawawa, Ontario.

Kimmins, J.P., K.A. Scoullar, R.E. Bigley, W.A. Kurz, P.G. Comeau, and L. Chatarpaul. 1986. Yield prediction models: the need for a hybrid ecosystem-level approach incorporating canopy function and architecture. pp. 26-48. In: T. Fujimori and D. Whitehead (eds.), Crown and Canopy Structure in Relation to Productivity. Proc. IUFRO Symp. Workshop. Forestry and For. Prod. Res. Inst., Ibaraki, Japan.

Pastor, J. and W.M. Post. 1985. Development of a linked forest productivity soil process model. Environ. Sci. Div. Publ. # 2455, Oak Ridge Nat. Lab. ORNL/TM-9519. 162 pp.

Shugart, H.H. 1984. A Theory of Forest Dynamics. The ecological implications of forest succession models. Springer-Verlag, N.Y. 278 pp.

Weinstein, D.A., H.H. Shugart, and D.C. West. 1982. The long-term nutrient retention properties of forest ecosystems: a simulation investigation. ORNL/TM-8472. Oak Ridge Nat. Lab., Tenn.

PARAMETER ESTIMATION AND TESTING OF A PROCESS-BASED STAND GROWTH MODEL USING MONTE CARLO TECHNIQUES

Annikki Mäkelä

ABSTRACT. This paper reports the testing and calibration of a carbon-balance model of tree growth. Partitioning of growth is performed according to the principle of functional balance and the pipe-model theory. A simple stand-level version of the model is presented, and the results are compared with growth and yield tables. The analysis applies a generalised sensitivity test employing Monte Carlo techniques.

INTRODUCTION

Recent advances in forest growth and yield modelling have indicated the high potential of process-oriented models for examining a variety of questions ranging from standard management problems to more complex issues of environmental change (Botkin et al., 1972; Ek and Dudek, 1980; West et al., 1980; Shugart, 1984; Mäkelä, 1986; Valentine; 1987). Yet to date, owing to a number of practical difficulties, their use has been rather limited. For example, there is uncertainty about model structure due to a lack of some basic eco-physiological knowledge, while model validation faces problems of inaccurate and insufficient data.

One of the major problems of model structure is related to the allocation of growth resources within individual trees. A number of mechanisms have been suggested, but as yet no conventional practice has emerged. The models proposed include temporally constant coefficients (Mäkelä and Hari, 1986), allometric ratios (e.g. Shugart, 1984), and acclimative strategies such as the priority principle (Bossel, 1986). A recent approach that has proved promising, at least in qualitative individual-tree studies, applies the pipe-model theory (Shinozaki et al., 1964 a,b) to combine characteristics of both allometric ratios and acclimative strategies (Valentine, 1985; Mäkelä, 1986).

The problems of model verification and calibration are related to the fact that many of the parameters and state variables, despite their sound eco-physiological definitions, are difficult if not impossible to measure with current techniques. One solution, of course, would be to relax the requirement for the parameter values to be physically meaningful and revert to more conventional statistical procedures; whereupon, however, the causal implications of the model structure would be obscured. Therefore, from the perspective of model verification, it would be more useful if we could fully utilize whatever data are at hand, and furthermore, identify the missing data most likely to provide a stringent test of the model when made available. Answering these questions has been the objective in recent applications of Monte Carlo techniques to the calibration and sensitivity analysis of complex models with input and output uncertainty (Spear and Hornberger, 1978; Hornberger and Cosby, 1985).

This paper reports the testing and calibration of the pipe-model based allocation pattern (Mäkelä, 1986) against stand-level growth data, using the above-mentioned Monte Carlo techniques. While the focus of the report is on model validity, it also aims at illustrating the method, which so far has received little attention in forestry applications.

---

*)University of Helsinki, Unioninkatu 40 B, SF-00170 Helsinki, Finland

Presented at the IUFRO Forest Growth Modeling and Prediction Conference, Minneapolis, MN, August 24-27, 1987.

THE MODEL

INDIVIDUAL TREE MODEL

The model presented by Mäkelä (1986) calculates total annual tree growth on the basis of photosynthesis and respiration and allocates this to the biomass compartments according to a scheme derived from: (1) the principle of functional balance (White, 1935; Brouwer, 1962) and (2) the pipe-model theory (Shinozaki et al., 1964 a,b). Partitioning coefficients, defined as the proportional share of total growth attributable to each biomass compartment, are derived for five state variables comprising foliage, feeder roots, stem, branches, and transport roots. Partitioning between diameter and length growth in the woody organs is not calculated, rather the model assumes independent input in the form of the average lengths of sapwood 'pipes' in the stem, branches and transport roots.

In the present version of the model, we compute the average lengths from tree height, h, and length of the living crown, l. The former is an independent input function, while the latter is assumed proportional to a power of foliage biomass. The average lenghts are calculated as

$$h_s = (h-l) + \phi_s l,\ h_b = \phi_b l,\ h_c = \phi_c h \qquad (1)$$

where ϕ_s, ϕ_b, and ϕ_c are coefficients related to tree form.

In order to compare model results with standard forestry data, we include basal area among the state variables by assuming that basal area growth is equal to the gross growth of the sapwood area of the stem.

PHOTOSYNTHESIS IN THE CANOPY

When applied at the stand level, the individual tree model has to be supplied with a description of stand interactions. Presently, we only consider shading, adopting the approach of Mäkelä and Hari (1986). They assume that the stand is horizontally homogeneous, and compute the effect of shading on photosynthesis, f(x), at the horizontal layer x. This depends on the shading biomass at x, B(x), defined as the foliage biomass per unit area above the horizontal layer x. The relationship is determined using the following empirical function

$$f(x) = (1 + \exp(-2(\log B - a_f)/b_f))^{-1} \qquad (2)$$

where a_f and b_f are parameters. The whole-tree average photosynthetic rate is obtained by integration over the crown, assuming that needle biomass is evenly distributed between tree height and crown base.

STAND GROWTH

A rigorous approach to stand growth would start off with individual trees of various sizes, account for their interactions, and include the self-thinning of the stand as a function of suppression and stochastic damages (e.g. Shugart, 1984; Mäkelä and Hari, 1986). However, since the present focus is on testing the individual tree allocation pattern, we would like to minimize the number of additional assumptions and keep the structure of the stand model as simple as possible. To do so, we shall consider the possibility of simply describing the stand in terms of a suitably chosen average tree.

Such an approach is adequate for the present purpose if the average tree fulfils the following conditions:

(1) in any one year, the state of the stand can be derived from the state of the average tree and stand density
(2) in any one year, the allocation of growth resources in the stand can be derived from that in the average tree, and stand density
(3) after the transfer of state from year to year, the subject tree retains its average character

It can be shown that if we define the average tree as one with basal area, B, equal to stand average, and height, h, equal to the average weighted with respect to basal area, the above requirements (1) and (2) will be met provided that certain additional conditions hold. In particular, we have to assume that (1) the basal area:sapwood area ratio, and (2) the form factor, volume/Bh, are constant throughout the stand in any one year.

Let us now turn to requirement (3). The key issue here is that the average size of the stand generally increases due to self-thinning because the dying trees are smaller than the surviving trees. This has to be incorporated as an additional, non-metabolic part in the growth of the average tree (Valentine, 1987).

Denote the density of the stand in the year k by N, and assume that N_D will die and N_S survive in that year. Assume, further, that the average basal area and height are known for the dying population as a function of those in the original population:

$$B_D = \Psi_B B \quad , \quad h_D = \Psi_H h \qquad (3)$$

where $0 < \Psi_B < 1$, $0 < \Psi_H < 1$. It is then a simple calculation to show that the corresponding averages for the survivors are

$$B_S = (1 + N_D(1 - \Psi_B)/N_S)\, B \quad , \quad h_S = \frac{N_S + N_D(1 - \Psi_B \Psi_H)}{N_S + N_D(1 - \Psi_B)}\, h$$

Under the above assumptions of constant basal area: sapwood area ratio and form factor, this allows us to determine the corresponding survivor average values for all state variables.

SUMMARY OF THE MODEL

The model derived above presents the growth of an even-aged Scots pine stand in the environmental conditions specified by its parameters and input functions. It has six state variables and four input functions, summarized in Table 1, and 23 parameters, listed in Table 2.

Table 1. State and input variables.

State variables		Input functions	
foliage biomass	W	height	h
feeder root biomass	W	stand density	N
branch biomass	W	diversity coefficient, height	Ψ_H
stem biomass/volume	W / V	diversity coefficient, basal area	Ψ_B
transport root biomass	W		
basal area	B		

EMPIRICAL MATERIAL

PARAMETER VALUES

As the field of quantitative forest ecology is relatively young, there are few sources of data suitable for developing reliable estimates for the present parameters. The main references used in this study comprise (1) the work of a collaborative project between the Department of Silviculture , University of Helsinki, and two soviet research institutes in Estonia and Karelia (Hari et al., 1985), (2) the results of the Swedish Coniferous Forest Project (SWECON) (Persson, 1980), and (3) a study of the nutrient budget of three pine stands in Southern Finland (Mälkönen, 1974). All these studies concern Pinus sylvestris growing on fairly dry and poor, sandy podsol soils under climatic conditions comparable to those prevailing in Southern Finland, and most of the stands considered are of the Vaccinium type (VT) (Cajander's (1949) classification).

Column 5 in Table 2 shows estimated plausible ranges for the parameters. The width of the range reflects the uncertainty related to the parameter value.

As regards other site types and climatic regions, the information available appears considerably sparser. However, we do have a qualitative understanding of the directions of change of some of the paramters as a function of climate and site type. This is particularly true of the metabolic parameters, whereas the variation of some of the structural ratios is more poorly understood.

Table 2. Parameters.

	Symbol	Definition	Unit	Range
1	σ_c	specific photosynthetic rate	kg C/kg DW/yr	1.25 - 3.33
2	r_s	specific maintenance respiration of sapwood	kg C/kg DW/yr	0.004 - 0.040
3	r_r	specific maintenance respiration; foliage, roots	kg C/kg DW/yr	0.025 - 0.130
4	r_g	specific growth respiration	kg C/kg DW	0.0 - 0.3
5	σ_n	root-specific nitrogen uptake rate	kg N/kg DW/yr	0.005 - 0.06
6	f_c	carbon content of dry matter	kg C/kg DW	0.5
7	π_n	nitrogen:carbon ratio of dry weight	kg N/kg C	0.005 - 0.015
8	η_s	foliage-dry-weight:stem-sapwood ratio	kg DW/m² SW	480 - 520
9	η_b	foliage-dry-weight:branch-sapwood ratio	kg DW/m² SW	440 - 460
10	η_c	foliage-dry-weight:transport-root-sapwood ratio	kg DW/m² SW	2300 - 2500
11	ρ	wood density	kg DW/m³ DW	380 - 420
12	ϕ_s	form coefficient of stem	unitless	0.4 - 0.5
13	ϕ_b	form coefficient of branch system	unitless	0.3 - 0.5
14	ϕ_c	form coefficient of transport roots	unitless	0.4 - 0.7
15	s_f	foliage-specific turnover rate	1/yr	0.2 - 0.3
16	s_r	root-specific turnover rate	1/yr	0.5 - 1.2
17	s_s	specific turnover rate; branches, transport roots	1/yr	0.05 - 0.15
18	d_s	sapwood-area specific turnover rate; stem	1/yr	0.01 - 0.07
19	d_b	sapwood-area specific turnover rate; branches, roots	1/yr	0.01 - 0.07
20	a	coefficient: crown length and foliage biomass	$m/kg^{\frac{1}{p}}$	2.5 - 3.5
21	p	exponent: crown length and foliage biomass	unitless	0.4 - 0.6
22	a_i	coefficient in shading function (eqn. 2)	log(kg/ha)	3.3 - 3.9
23	b_i	coefficient in shading function (eqn. 2)	log(kg/ha)	-0.8 - -0.25

STAND DEVELOPMENT

The growth and yield tables collected by foresters over the years are perhaps still the most concise and reliable source of data available on the development of forest stands in different climatic regions and growing sites. For example, the tables used in Finland cover two of the four input functions of the model, average tree height and stand density, and two of the six state variables, stem volume and average basal area. Additionally, dominant height is documented. (Koivisto, 1959).

As regards the rest of the state variables , few long-term data compatible with the growth and yield tables are available. For North European conditions, perhaps the best estimates are those published by the SWECON project (Albrektson, 1980). These comprise the long-term

development of stand biomass in five compartments, based on 12 sites of different ages in Southern Sweden. Most of the sites appear to be comparable with the VT site. The results are in fairly good agreement with some point values reported in other studies (Mälkönen, 1974; Hari et al., 1985).

CONCLUSIONS: PERFORMANCE CRITERIA

The requirement that model output is in agreement with observation can be expressed in many ways. In this study, the key criterium is that the calculated diameter of the average tree, D, is within a range of ± 10% from the observed, D_o, at every moment of observation. Since volume growth is a function of height and diameter growth, if the model is adequate, the validity of stand volume follows from that of diameter.

Owing to the difficulties of combining different data sets rigorously, the information concerning the other state variables will only be used as a check of the order of magnitude of model output. In particular, we require that at any moment of time, needle biomass be no less than the overall minimum observed.

ANALYSIS OF PERFORMANCE

Spear, Hornberger and co-workers (e.g. Spear and Hornberger, 1978; Hornberger and Cosby, 1985) have developed the stochastic method applied here for the testing, sensitivity analysis and calibration of simulation models with a complex structure and sparse data. The method is based on Monte Carlo simulations, the skeleton of which is to draw a parameter vector p randomly from some *a priori* distributions, run the model with p as an input, store the result, and repeat the procedure N times. In this case, the result stored consists of the parameter vector, model output, and performance classification.

The test of the model is based on the observation that if a subset of the *a priori* parameter set exists which gives rise to the accepted performance, this will become apparent in a finite number of Monte Carlo simulations. Once this has been established, the objective of the rest of the procedure is to identify those parameters that are the most significant in separating the accepted from the rejected performance, and that part of the original parameter space that is the most likely to yield accepted performance exclusively. This is done by analysing the accepted and rejected parameter sets statistically.

The analysis proceeds in two steps. First, we examine to what extent each of the parameters alone explains the performance classification. If a parameter is not important in distinguishing between the accepted and rejected performance, the distributions of the accepted and rejected parameter values will be equal. Conversely, the more significant a parameter is, the more the two distributions differ. A sensitivity ranking of the parameters can hence be based upon a measure of the separation of the cumulative distributions of the accepted and rejected parameter sets. Following Hornberger and Cosby (1985), we use the Kolmogorov-Smirnov two-sample test in this study.

Separation between the accepted and rejected parameter distributions is sufficient but not necessary for indicating high sensitivity. If there are mutual correlations in the accepted set, the correlated parameters may not separate under the performance classification, yet a combination of these may be essential in determining acceptance. Therefore, the second step of the procedure analyses the correlation structures imposed by the performance classification, with the objective of extracting the important combinations. Spear and Hornberger (1978) propose to do this by means of principal components analysis; this study, however, applies the less systematic method of multiple linear regression.

RESULTS AND DISCUSSION

The Monte Carlo simulations were carried out for the VT growing site. Altogether 22 parameters were varied stochastically in each run. These comprise 19 of the original parameters, two coefficients allowing variation in the initial state, and one parameter related to the input functions. Four of the original parameters, i.e. r_g, f_c, π_w, and ρ, were set constant, owing to the fact that they only occur as multipliers of certain other parameters, wherein their uncertainties could be embedded.

The initial state of stem volume and diameter were set equal to the first tabulated data point, and the initial values of the other state variables were chosen to be consistent with these data and model assumptions. In accordance with the performance criteria, the initial diameter was allowed to vary ± 10% around the tabulated value (parameter 24). The initial value of needle biomass followed this variation, with an additional uncertainty range of ± 2% (parameter 25).

The tabulated values were used for the input functions h(t) and N(t). The function $\Psi_w(t)$ was approximated from the difference between average and dominant height, with p as a stochastic parameter (parameter 26):

$$\Psi_w(t) = p \ (h_D(t) - h(t)) \ / \ h(t) \qquad (4)$$

and the function $\Psi_s(t)$ was simply set equal to Ψ_N^2. Linear interpolation was used to estimate annual values for the input functions from values tabulated at 5-year intervals.

A statistical analysis of the Monte Carlo simulations is shown in Table 3. Columns 2 and 3 show the initial ranges assigned to the parameters, and columns 4 and 5 give the normalized average and variance of the accepted parameters in the first simulation. The normalization gives zero mean and unit variance for uniform distribution. Column 6 details the results of the Kolmogorov-Smirnov test for the first run, the asterixes indicating the levels of confidence (0.95, 0.99 and 0.999) with which the null hypothesis (of no significant difference between the rejected and accepted sets) can be rejected. The most significant parameters determining performance were: (1) those related to the photosynthetic light ratio, a_1 and b_1, (2) the initial diameter, (3), sapwood specific maintenance respiration, r_s, (4) turnover rate of stem sapwood, d_s, (5) specific photosynthetic rate, σ_c, and (6) turnover rate of branch sapwood, d_b. The acceptance rate in the first simulation was only 0.3%.

Table 3. Results of the Monte Carlo simulations

parameter	initial distribution min	initial distribution max	normalized average	normalized variance	Kolmogorov-Smirnov test	final distribution min	final distribution max	comparison with initial %	comparison with initial rank
1 *	1.25	3.33	-0.236	0.837	0.182 ***	1.80	2.30	24	4
2 *	0.004	0.04	-0.811	0.508	0.382 ***	0.004	0.012	22	3
3 *	0.025	0.130	0.083	0.931	0.061	0.025	0.13	100	
5 *	0.005	0.06	-0.137	0.973	0.108 **	0.02	0.05	55	7
8	480.	520.	-0.029	0.979	0.056	480	520	100	
9	440.	460.	0.048	1.058	0.081	440	460	100	
10 *	2300.	2500.	-0.030	0.950	0.067	2300	2500	100	
12	0.38	0.63	0.050	1.094	0.062	0.38	0.63	100	
13	0.285	0.525	0.072	0.954	0.063	0.285	0.525	100	
14	0.38	0.735	-0.123	1.081	0.091 *	0.38	0.735	100	
15	0.20	0.30	0.195	0.984	0.113 **	0.20	0.30	100	
16 *	0.50	1.20	-0.025	0.977	0.054	0.50	1.20	100	
17	0.05	0.15	-0.113	0.945	0.085	0.05	0.15	100	
18	0.01	0.07	-0.137	0.338	0.246 ***	0.033	0.045	20	2
19 *	0.01	0.07	-0.275	1.005	0.136 ***	0.01	0.07	100	
20	2.5	3.5	0.078	0.977	0.079	2.50	3.50	100	
21 *	0.4	0.6	0.096	0.917	0.060	0.40	0.60	100	
22	3.30	3.90	-0.914	0.414	0.442 ***	3.3	3.45	25	5
23 *	-.80	-.25	0.498	0.998	0.247 ***	-0.35	-0.25	18	1
24	-.10	0.10	-0.778	0.386	0.369 ***	-0.10	-0.04	30	6
25	-.02	0.02	-0.003	0.964	0.049	-0.02	0.02	100	
26 *	0.8	1.2	0.037	1.031	0.050	0.80	1.20	100	

*) inter-correlated parameters

The parameter ranges were contracted in the direction indicated by the results, and new Monte Carlo simulations were conducted, until no highly significant differences were detectable between the accepted and rejected parameter sets. These final ranges are shown in columns 7 and 8 of Table 3. The final:initial range ratio was computed, giving a sensitivity ranking similar to the Kolmogorov-Smirnov test.

The final parameter ranges resulted in a 45% acceptance of all runs, indicating some significant correlations in the accepted parameter set. Upon inspection of the correlation matrix it was found that the shading parameter, a_9, was strongly correlated with 9 other parameters, marked with an asterix in Table 3. A multiple regression analysis showed that these correlations explained ca. 40% of the variation in a_9. When implementing the regression into the stochastic parameter input, the acceptance rate went up to 80%.

Figure 1 illustrates the development of some of the state variables in the accepted runs. Figure 1a depicts the range of the diameter of the average tree in the accepted runs of the first Monte Carlo simulation, in comparison with data (Koivisto, 1959). The result was almost identical after accounting for the cross-correlations. Figures 1b and 1c illustrate the development of volume and needle biomass, respectively.

The accepted simulations fail to reproduce the decline of volume growth towards the end of the rotation, the change in stand volume more closely resembling a linear function of time. The fact that the same trend seems less pronounced in the diameter indicates that the model fails to account for some changes in the form factor over time, probably related to allocation of growth between branches and stem.

Figure 1.(a) Range of diameter development in the first Monte Carlo run compared with data (Koivisto, 1959) (middle line)
(b) Ranges of volume development in the first and the final simulations compared with data (Koivisto, 1959)
(c) Ranges of needle biomass development in the first and final simulations compared with data (Albrektson 1980)
——— first ——, final simulation
═══ Koivisto (1959)
●——● Albrektson (1980)

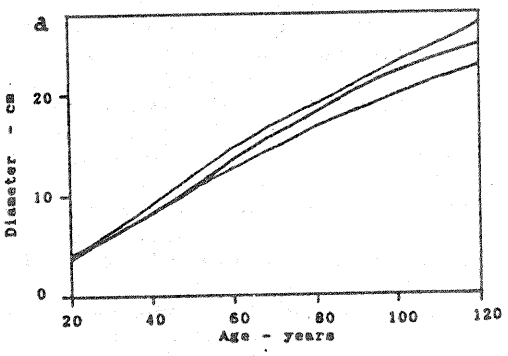

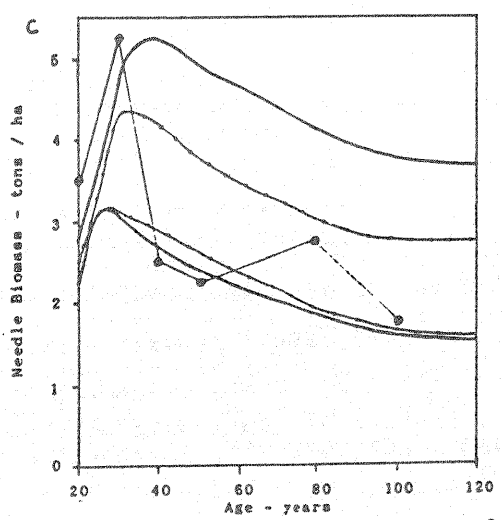

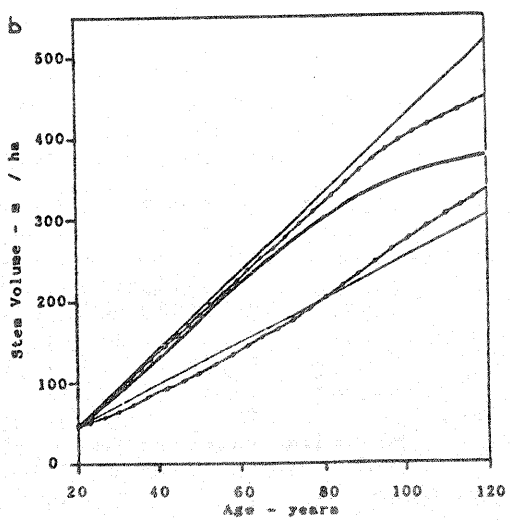

REFERENCES

Albrektson, A. 1980. Total tree production as compared to conventional forestry production. In: Persson, T. (ed.) Structure and Function of Northern Coniferous Forests - An Ecosystem Study. Ecological Bulletin (Stockholm) 32, 315-328.

Botkin, D.B., J.F. Janak and J.R. Wallis 1972. Some ecological consequences of a computer model of forest growth. Journal of Ecology 60, 849-873.

Bossel, H. 1986. Dynamics of forest dieback: systems analysis and simulation. Ecological Modeling.

Brouwer, R. 1962. Distribution of dry matter in the plant. Netherlands Journal of Agricultural Sciences 10(5), 361

Cajander, A.K. 1949. Forest types and their significance. Acta Forestalia Fennica 56.

Ek, A.R. and A. Dudek 1980. Development of individual tree based stand growth simulators: Progress and applications. Staff paper series 20, Department of Forest Resources, MN.

Koivisto, P. 1959. Growth and yield tables (in Finnish). Communicationes Instituti Forestalis Fenniae 51(8).

Hari, P., L. Kaipiainen, E. Korpilahti, A. Mäkelä, T. Nilsson, P. Oker-Blom, J. Ross and R. Salminen 1985. Structure, radiation and photosynthetic production in coniferous stands. University of Helsinki. Department of Silviculture. Research Notes 54. 233 pp.

Hornberger, G.M. and B.J. Cosby 1985. Selection of parameter values in environmental models using sparse data: a case study. Applied Mathematics and Computation 17, 335-355.

Mäkelä, A. 1986. Implications of the pipe model theory on dry matter partitioning and height growth in trees. Journal of Theoretical Biology 123, 103-120.

Mäkelä, A. and P. Hari 1986. Stand growth model based on carbon uptake and allocation in individual trees. Ecological Modeling 33, 205-229.

Mälkönen, E. 1974. Annual primary production and nutrient cycle in some Scots pine stands. Communicationes Instituti Forestalis Fenniae 84(5).

Persson, T. 1980. Structure and Function of Northern Coniferous Forests - An Ecosystem Study. Ecological Bulletin (Stockholm) 32. 609 pp.

Shinozaki, K., K. Yoda, K. Hozumi and T. Kira 1964a. A quantitative analysis of plant form - the pipe model theory. I. Basic Analyses. Japanese Journal of Eclology 14(3), 97-105.

Shinozaki, K., K. Yoda, K. Hozumi and T. Kira 1964b. A quantitative analysis of plant form - the pipe model theory. II. Further Evidence of the theory and its application in Forest Ecology. Japanese Journal of Eclology 14(4), 133-139.

Shugart, H.H. 1984. A Theory of Forest Dynamics. The Ecological Implications of Forest Succession Models. New York. Springer-Verlag.

Spear, R.C. and G.M. Hornberger 1978. Eutrofication in a peel inlet II. Identification of critical uncertainties via generalized sensitivity analysis. Water Research 14, 42-49.

Valentine, H.T. 1985. Tree-growth models: derivations employing the pipe-model theory. Journal of Theoretical Biology 117, 579-584.

Valentine, H.T. 1987. A carbon-balance model of stand growth - derivation employing the pipe-model theory and the self-thinning rule. IIASA WP-87-56.

West, D.C., S.B. McLaughlin and H.H. Shugart 1980. Simulated forest response to chronic air pollution stress. Journal of Environmental Quality 9, 43.

White, H.L. 1935. The interaction of factors in the growth of Lemna. XII. The interaction of nitrogen and light intensity in relation to root length. Annals of Botany 1, 649.

A GEOMETRIC MODEL OF SUNLIGHT PENETRATION FOR SLASH PINE IN NORTHERN FLORIDA

Kevin S. McKelvey[1]

ABSTRACT. Highly irregular canopies of a 20-year-old slash pine (Pinus elliottii) plantation were modeled by placing spherical envelopes representing individual needle clusters in a finite array. Needle clusters were placed randomly into the array with the distribution weighted to mimic the actual foliage distribution patterns. Ten to 12 trees were modeled in this manner. Shade patterns were then computed for a single target tree, which was positioned to eliminate boundary effects. Several simulations were performed to generalize the light penetration patterns. Two tree configurations were simulated, one in which the rows of trees were aligned with the sun azimuth to maximize the light penetration between rows, and one in which the trees were offset to negate row effects. These patterns represent unrealistic extremes and are presented for comparison. Penetration patterns of beam radiation show lower canopy levels are heavily shaded at lower sun angles of elevation. This effect is due to competitive shading from adjacent trees and is not observed at sun angles of greater than 60 degrees. Shading in the upper 2-3 meters of the crown is low regardless of sun angle. This pattern suggests that the conic crown form common to conifers allows lower foliage access to unobstructed beam radiation during certain times of the year and unobstructed diffuse sky radiation on a continuous basis. Classic exponential decline of light with canopy depth is, therefore, only anticipated for low sun angles of elevation.

INTRODUCTION

Parallel monochromatic radiation passing through a homogenous medium decreases in flux density,as described by Bouguer's (or Beer's) law:

$$I_i = I_o \, e^{-kz} \qquad (1)$$

where Ii is the flux density at a point i, Io is the flux density above the medium, z is the distance that the beam has travelled in the medium, and k is the extinction coefficient. This simple formula lies at the heart of virtually every canopy interception model. The differences between models lie in the definition of the domain over which this formula is considered to be valid. The important requirement of this equation is the homogeneity of the medium. In the case of tree canopies, the requirement is that the leaf area be homogeneously distributed. In simple closed canopies of uniform height, it may be possible to assume

---

[1]Doctoral student and W.P. Shelley Fellow, Department of Forestry, University of Florida, Newins-Ziegler Hall, Gainesville, FL, 32611

Presented at the IUFRO Forest Growth Modelling and Prediction Conference, Minneapolis, MN, August 24-28, 1987.

general homogeneity of leaf area and to use a single equation to describe the entire canopy (Campbell, 1977; Halldin et al., 1979; Lemeur et al., 1979; McMurtrie et al., 1986).

In discontinuous or irregular canopies, the assumption of general homogeneity cannot be supported. The canopy is commonly truncated into various sub-canopies and equation (1) is assumed to be valid for each of the sub-canopies. These sub-canopies are usually defined as individual plants (Mann et al., 1979; Mann et al., 1980; Norman and Welles, 1983; Whitfield, 1986) or sometimes hedgerows (Charles-Edwards and Thorpe, 1976). This type of modeling is called envelope modeling because the leaf area of each sub-canopy is strictly confined to an "envelope" which is usually defined as an ellipsoid of rotation. This technique allows a great deal of flexibility in canopy modeling, because each envelope can have its own properties and envelopes can even be nested inside one another to simulate foliated and non-foliated portions of a plant (Norman and Welles, 1983). To determine shading effects, series of lines are shot through the array of envelopes and z is computed for each line as the sum of the chords created by the intersection of the line and the envelopes (Norman and Welles, 1983). The main problem with these models is the computational expense required to obtain z in complex canopies.

The canopy structure of plantation slash pine is very irregular. The trees themselves approximate cones and the foliage is arrayed around the exterior of the conic volume in a layer that becomes thinner with increasing canopy depth (Figure 1). Within this general crown form, the needles are densely clustered leaving large gaps in the canopy.

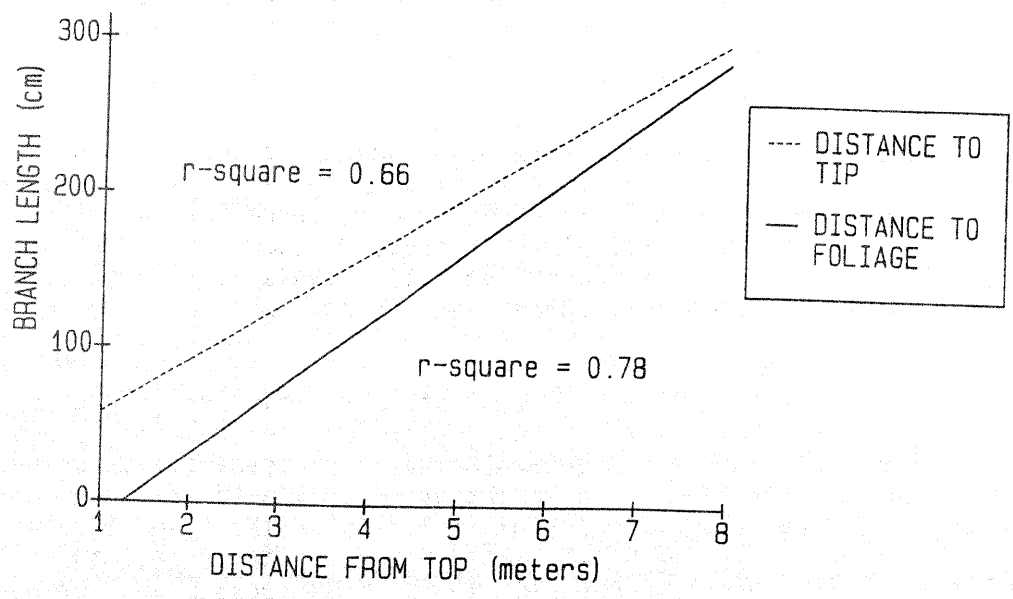

Figure 1. Total branch length and nonfoliated branch length for 20-year-old slash pine.

The model technique presented here allows realistic placement of simulated needle clusters without incurring the huge computational cost inherent in established envelope models. This model is preliminary utilization of this technique and has not been finished, tested and verified. Diffuse elements such as sky radiation, within canopy light scatter, and shading due to branches are not dealt with here. Other important parameters, such as the number of needle clusters per tree, are at this time rough estimates.

MODEL TECHNIQUES

The key to simplifying the search for shade objects in the array is to align the with the sun both in azimuth and in angle of elevation. A sun beam that enters the array at a given (x,y,z) location can then only affect those points that are identical to the entry point in two of the three dimensions. If it is passing through the array in the x direction, it can illuminate the points (x-1,y,z), (x-2,y,z)...(x-n,y,z). Shade, of course, follows the same pattern. In discrete space, possible (x,y,z) positions will be limited to the nodes of the array and the presence of shade objects over a given target node can be accomplished by a one dimensional row search

Modeling the canopy in discrete space, therefore, allows the search for potential shade to be quick and efficient. It also assures that the characteristics of shade objects that are encountered will be constant. If the distance that a sun beam travels through a shade envelope to reach a point on a target envelope is equal to X, then the distance that the beam will have to travel to pass through n shade envelopes is nX. This is true for all potential beam radiation. The computation of direct beam radiation received by any point on the target surface, therefore, can be computed from equation (1) very simply. The equation becomes:

$$Ii = Io\ e^{-kdn} \qquad (2)$$

where d is the distance traveled within a shade object and n is the number of shade objects. If patterns of shading are primarily what is desired, then light transmission can be measured at a particular reference point on all targets. In this case, d becomes constant and can be absorbed into k. Relative light density levels can be determined simply by taking the negative exponential of the number of shade objects encountered.

The sun shifts in both angle of elevation and azimuth throughout the course of the day. If one envisions the array as existing in the midst of a large stand with known spacing between trees, then rotational shifts to track the sun azimuth will be reflected in shifts of the positions of the trees inside the array. If the pivotal axis is the stem of a particular tree, then that tree will remain at a constant position in the array, and the surrounding trees will shift their positions in relation to it. By making the pivot tree the target, any sun azimuth can be simulated by simply shifting the position of the shade trees visa-vis the target. Any pattern of spacing can be used and that trees that are exterior to the array at the initial array azimuth may vary in size or shape. All that is necessary is that the distance and azimuth from the

target tree and any special characteristics of the potential shade trees be specified at the beginning of the simulation.

The technique by which azimuth is simulated can be also be utilized to simulate sun angles of elevation. In this case, the array can be imagined as a transparent cube that can be rotated vertically around the trees without affecting them. Once again this rotation represents a shift in the relative positions of the trees in the array. If the array rotates 20 degrees counter-clockwise, the trees have, in terms of their array locations, rotated 20 degrees in the opposite direction. Upon initial placement in the array, the angle and distance in relation to the center of the vertical plane in which a cluster lies is computed and stored for each occupied node. Given this information, a new position can be computed for each needle cluster at any sun angle. All positions are computed from the initial data to prevent the buildup of rounding errors during rotation.

CONSTRUCTING THE TREES

The simulated cluster size was based on the average needle length for the sampled trees (17.3 cm, s.d. = 3.36 cm). A spherical cluster that assumed the mean needle length as its radius would have a diameter is 34.6 cm. Because needles bend considerably and because the extreme periphery of the cluster has an extremely low needle density, a somewhat smaller cluster size of 25 cm was chosen. The array grid size was set equal to the cluster size. One of the main concerns in model construction was to place the clusters as accurately as possible. To accomplish this, needle clusters were first placed randomly into vertical space in proportions dictated by the distribution of foliar biomass (Figure 2). Once a vertical level was chosen, the horizontal position of each cluster was determined by creating a Cartesian plane with the "stem" of the tree at the origin. An azimuth was then chosen randomly between 0 and 2π (it was assumed that there were no density differences related to azimuth on the tree),and a distance was selected by retrieving actual branch data appropriate to that level from a random access file. The probability distribution for cluster placement within the foliated region of a limb was assumed to be uniform. The cluster was then placed into a node in the array by rounding to the nearest discrete x,y,z location. If the node was already occupied, the adjacent nodes in the plane dimension were searched randomly and the cluster was placed in the first unoccupied node that was encountered in the random walk. If no empty nodes were encountered, then a flag was sent to the screen and the placement procedure was repeated. The rationale for placement in the nearest available space was to minimize the distortion of the probability distributions in both horizontal and vertical space due to the progressive filling of the nodes in the array. The cluster placement continued until a fixed number of clusters, in this case 200, had been placed. All of the trees, therefore,had the same number of clusters and only differed due to the randomization of the system.

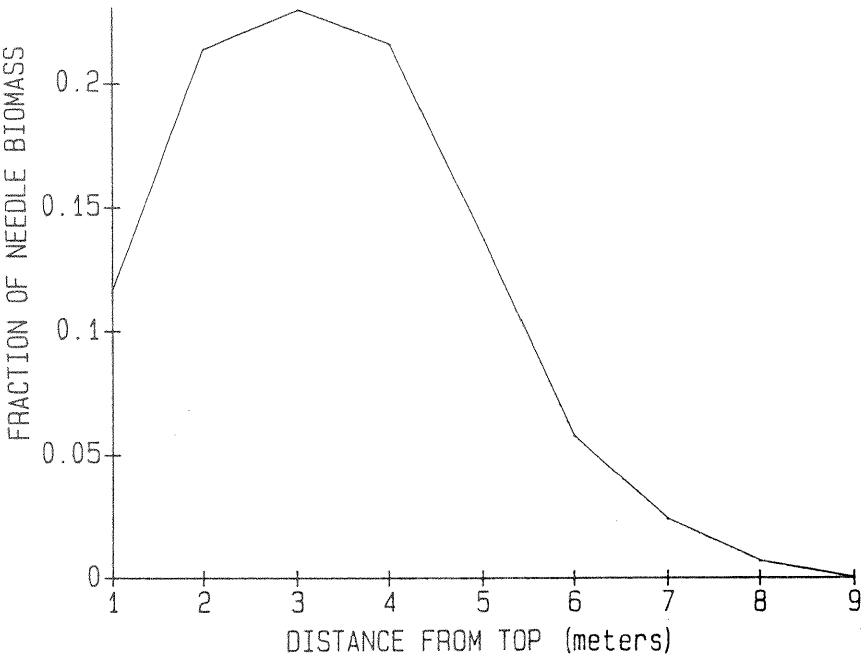

Figure 2. Needle distribution obtained through the destructive sampling of 36 trees within a 20-year-old slash pine plantation.

Trees were placed into the array assuming that, as in the plantation, they were planted in rows. An equidistant spacing of 3 meters between both the trees and the rows was assumed. This approximates the mean spacing within the plantation (2.88 meters). Two tree configurations were modeled (Figure 3). In one, tree rows were aligned with the sun azimuth. This configuration allows the maximum light to penetrate to the lower canopy levels. In the other, the rows were trees were offset in the direction of the sun azimuth. This configuration eliminates any row effect and should shade the lower levels more heavily.

ROW CONFIGURATION	OFFSET CONFIGURATION
S S S	S S
S S S	S S S
S S S	S S
S T S	S T S

Figure 3. A vertical view of the two tree spacing configurations modeled. S represents a shade tree and T the target tree.

In a model of this sort, it is important to avoid artifices created by the boundaries of the array space. Shade calculations must, therefore, be performed on a target area that is sufficiently far from a system boundary to be insulated completely from boundary effects. If the array is assumed always to be oriented with the sun azimuth, then the boundaries perpendicular to the sun azimuth need only be the maximum potential width of the target space in that dimension. In the direction of the sun, the necessary depth is a function of the crown geometry and of the sun angle of elevation. In this direction the question to be

asked is whether the nearest tree exterior to the array space could create shade on the target surface. This question can be answered precisely for any given sun angle:

$$x = y/\tan\theta \quad (3)$$

Where x is the horizontal distance between a node on the exterior tree and the target tree, y is the vertical difference between the two nodes, and θ is the sun angle of elevation. If the trees approximate cones and are lined up parallel to the sun azimuth, x becomes the horizontal distance from the stem of the target tree to the stem of the exterior tree minus the longest limb on the target tree, and y becomes the depth of the crown. If the exterior tree occupies any other position in relation to the sun and to the target tree, its shade influence will be decreased. This calculation, therefore, provides a safe buffer for all potential tree configurations. It should be noted that at the limit, as θ approaches 0, x becomes infinite. Low sun angles require enormous buffers in order to be assured of no theoretical boundary effects. In practice, boundary effects should become insignificant with large buffers regardless of sun angle. The current model uses a buffer of three trees between the sun and the target tree. With a buffer of this size, theoretical boundary effects cannot occur at sun angles in excess of 31°.

RESULTS

The effect of shifting sun angle on shade patterns is dependent on canopy depth (Figures 4 and 5). The top three meters of the canopy are very insensitive to changes in sun angle. The shade observed at these levels is self-shade within the tree rather than a competitive effect between trees. In the lower canopy levels, effects of competitive shading are strongly felt at low sun angles of elevation but disappear above 60 degrees. The differences between the row and the offset configurations are seen primarily at the lowest canopy levels. Lower limbs are long and can project into the inter-row areas where there is little competitive shade if the row and sun azimuth are equal. In an evenly spaced canopy this effect will be transitive and of little importance. In other configurations, such as double rows this effect is more prominent.

CONCLUSIONS

If tree crowns are modeled as discrete geometric entities, then patterns of light penetration will be dominated by the geometry of the canopies rather than by an exponential decline function. In this model, the overall conic nature of the tree canopies dominates the shade patterns. The lack of shade to the lower limbs at high sun angles is anticipated in a model that treats the foliage surface as the surface of a conic volume. The effect of overall conic tree geometry cannot, therefore, be ignored if it exists.

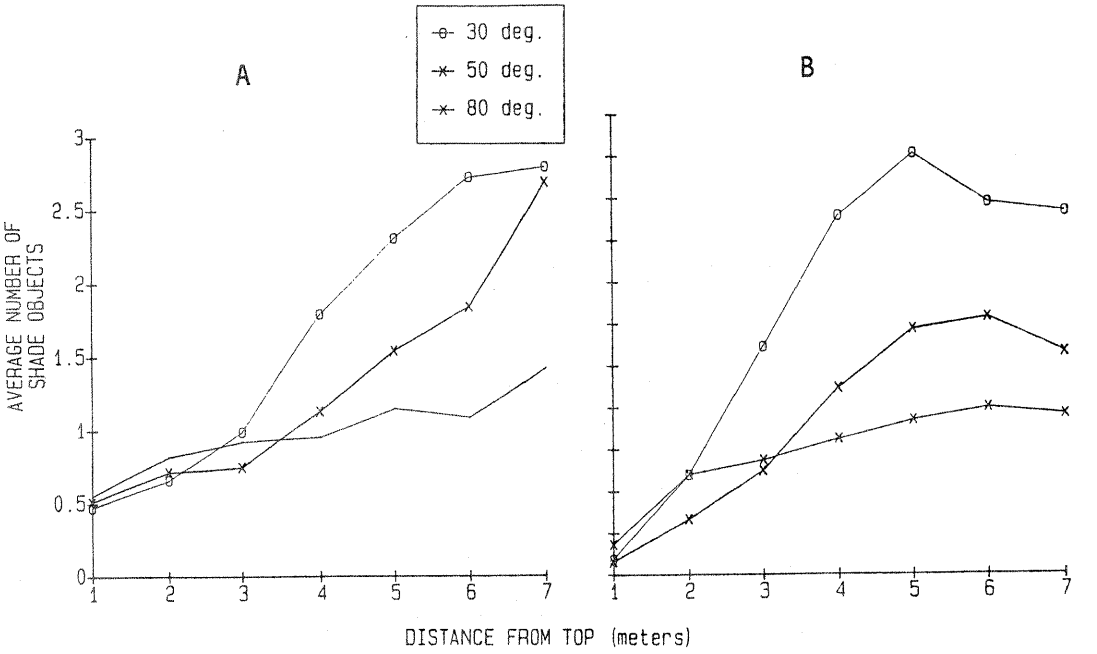

Figure 4 The average number of simulated clusters encountered in row searches for all of the canopy levels. A is the row configuration, B is the offset configuration. Values were derived from 20 simulations.

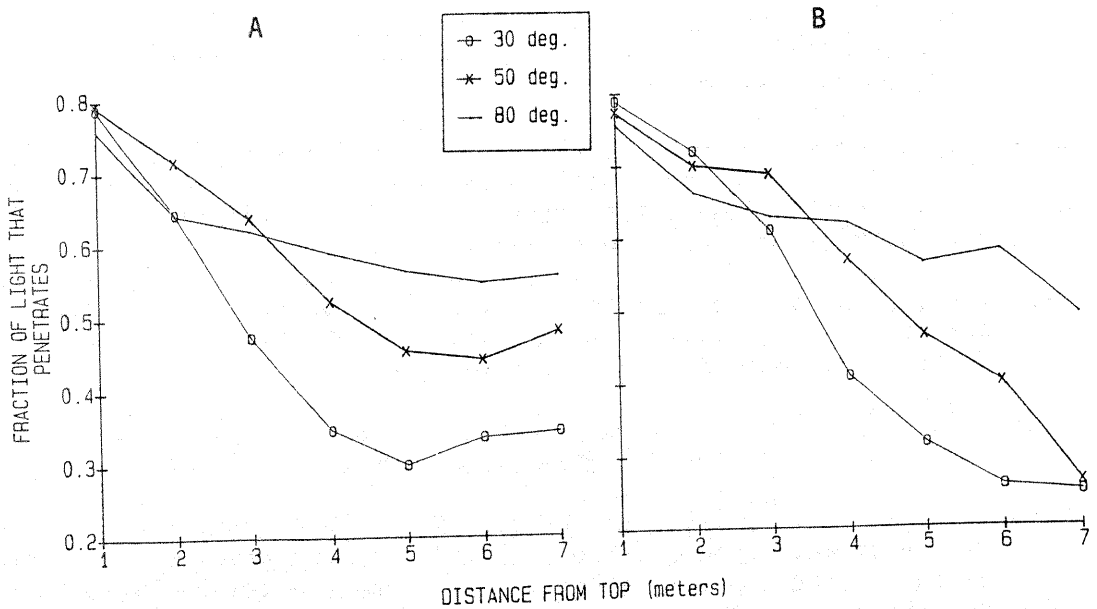

Figure 5. The average light penetration based on Figure 4. The k value (equation (2)) was arbitrarily set to 0.5. A is the row configuration, B is the offset configuration. Values were derived from 20 simulations.

The assumption of an exponential decline based on average leaf area would, in this stand, greatly underestimate the amount of beam light penetrating to the lower canopy levels at high sun angles as well as the unobserved sky radiation that will reach the lowest canopy levels throughout the day. The full potential of modeling individual needle clusters has at this time not been fully explored. The light transmission properties of needle clusters can be modeled in great detail if desired, and conic shadow effects such as spreading penumbral cones can be modeled. In general, the model appears to be a flexible basis for explorations of canopy architecture allowing a great deal of realism without extracting a prohibitive computational cost.

ACKNOWLEDGEMENTS

This work was partially funded by NSFG No. BSR 85/6678, H.L. Gholz, K.C. Ewel, W.P. Cropper, Jr., and R.O. Teskey, principal investigators.

LITERATURE CITED

Campbell, G.S., 1977. An Introduction to Environmental Biophysics. Springer-Verlag, New York; pg.61.

Charles-Edwards, D.A.; Thorpe, M.R., 1976. Interception of diffuse and direct-beam radiation by a hedgerow apple orchard. Annals of Botany, 40: 603-613.

Halldin, S.; Grip, H. and Perttu, K. 1979. Model for energy exchange of a pine forest canopy. In:Comparison of forest water and energy exchange models, International Society for Ecological Modelling, Copenhagen, pgs. 59-75.

Lemeur, R.; Rosenberg, N.J., 1979. Simulating the quality and quantity of short-wave radiation within and above canopies. In: Comparison of forest water and energy exchange models,International Society for Ecological Modelling, Copenhagen, pgs. 77-100.

Mann, J.E.; Curry, G,L; DeMichele, D.W.; Baker, D.N. 1980. Light penetration in a row crop with random plant spacing. Agronomy Journal 72: 131-142.

Mann, J.E.; Curry, G.L.; Sharpe,P.J.H. 1979. Light interception by isolated plants. Agricultural Meteorology, 20: 205-214.

McMurtrie, R. E.; Linder, S.; Benson, M. L.; Wolf, L., 1986. A model of leaf area development for pine stands. In: Proceedings of crown and canopy structure in relation to productivity. T. Fugimori and D. Whitehead, editors. Forestry and Forest Products Research Institute, Ibarki, Japan. pp. 284-307.

Norman, J.M.; Welles, J.M. 1983. Radiative transfer in an array of canopies. Agronomy Journal 75: 481-488.

Whitfield, D.M. 1986. A simple model of light penetration into row crops. Agricultural and Forest Meteorology, 36: 297-315.

SIMULATING THE INFLUENCE OF TEMPERATURE AND LIGHT ON THE GROWTH OF JUVENILE POPLARS IN THEIR ESTABLISHMENT YEAR

H. M. Rauscher[1], J. G. Isebrands[2], T. R. Crow[2], R. E. Dickson[2], D. I. Dickmann[3], and D. A. Michael[4]

ABSTRACT. An ecophysiological model, ECOPHYS, has been used to examine the influence of changes in temperature and light on the growth of a poplar clone during the establishment year. Light influenced growth more than temperature, but that the interaction of both can result in about a 50 percent increase or decline in stem biomass of individual trees from a measured "base" year. Several research hypotheses were developed that need to be experimentally tested to improve our understanding of this and other clones.

INTRODUCTION

The theoretical value of knowing quantitatively what environmental conditions different species require, and of being able to explain to what extent these requirements are met by the various climates and soils, has been appreciated for a long time (Pearson 1928). Indeed, most silvicultural practices employed by forest managers are based on physiological principles. Only recently have we arrived at a state of knowledge which permits us to formulate ecophysiological explanatory models of forest tree and stand growth (de Wit et al. 1978, Sievaenen 1983, Landsberg 1986, and Mohren 1987). Few would argue that the currently available set of ecophysiological explanatory models are better in terms of predicting tree growth than the commonly used correlative, empirical models. The point is that they can be better, and no doubt eventually will be.

Causal, explanatory ecophysiological models provide the structure to allow us to integrate in quantitative and qualitative form our scientific and heuristic knowledge about the processes that govern tree growth. Their most important use at their present stage of development is to help us clarify critical knowledge gaps and uncertainties, to formulate testable hypotheses, and to provide the means of evaluating the significance and validity of research results, old and new.

The objectives of this paper are to use a recently developed causal, explanatory ecophysiological model of Populus, ECOPHYS, to illustrate the influence of temperature and light on the growth of juvenile poplar in the establishment year, and to propose testable hypotheses based on the results of these simulations for further research.

---

1 USDA Forest Service, Grand Rapids, Minnesota; 2 USDA Forest Service, Rhinelander, Wisconsin; 3 Department of Forestry, Michigan State University, East Lansing, Michigan; 4 Software Innovations, Battle Creek, Michigan.

Presented at the IUFRO Forest Growth Modeling and Prediction Conference, Minneapolis, MN, August 24-28, 1987.

THE MODEL

Tree growth is a function of genetic potential interacting with the physical and biotic factors of the environment. ECOPHYS V1.2 predicts the growth of Populus deltoides Bartr. ex Marsh. x Populus nigra L. (=P. x euramericana) (Eugenei) in the establishment year (no branching), assuming that moisture and nutrients are in ample supply and with no pest or disease damage. Space restrictions in these proceedings make it necessary to limit the presentation of ECOPHYS to an overview (fig. 1). A detailed explanation is in preparation for publication elsewhere.

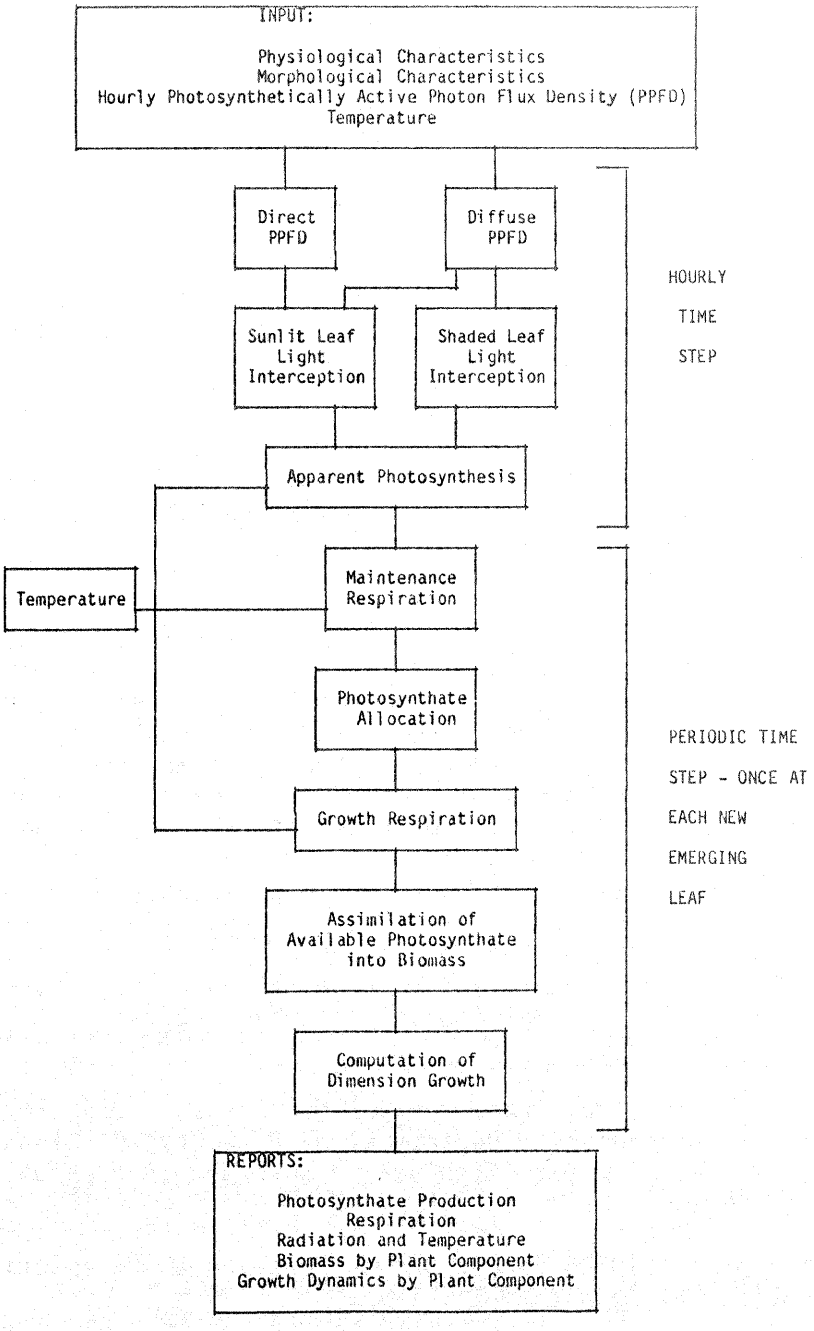

Figure 1. Schematic diagram of ECOPHYS showing general model structure.

Model Summary Description

ECOPHYS estimates (1) the hourly, daily, and seasonal photosynthate production of individual leaves; (2) the maintenance and growth respiration for each tree component; (3) the allocation of accumulated photosynthates throughout the plant; and (4) the conversion of photosynthates to biomass and dimensional growth.

Because the integrated contribution of individual leaves within a tree determines the quantity of photosynthates available for tree growth, the individual leaf was maintained as the principal biological unit in the model. The two environmental driving variables are hourly photosynthetically active photon flux density (PPFD, 400-700 nm) and hourly temperature (deg. C). Individual leaf geometry is maintained in a three-dimensional coordinate system to allow accurate calculation of mutual leaf shading. Leaf irradiance is more commonly calculated by assuming random leaf orientations, dividing the canopy into arbitrary layers, and calculating an extinction coefficient per unit leaf area penetrated (Sievaenen 1983). We chose the more rigorous geometric approach for two reasons. First, leaf orientation has been shown to greatly influence solar radiation interception and photosynthetic rates and varies among poplar clones (Isebrands and Michael 1986). It therefore seemed desirable to be able to vary leaf orientation in the model so we could investigate ways poplar can be improved through selection and breeding. Furthermore, the hourly photosynthate production time step we selected meant that the errors involved in using the average irradiance in a layer would likely be too large to yield good estimates of CO_2 uptake (Landsberg 1986).

Once leaf and shade area for each leaf has been calculated, we calculate PPFD for the shaded and unshaded regions of each leaf as a function of leaf orientation, leaf position in the crown, atmospheric attenuation of radiation, and solar position thus accounting for both direct and diffuse light. We then estimate apparent photosynthesis, a genetically dependent function (Michael et al. 1985). Apparent photosynthesis (PgA), photosynthesis estimated indirectly and uncorrected for respiration, is different for each of four age classes of poplar leaves (expanding, recently mature, mature, and over-mature). A different function is used to predict apparent photosynthesis, depending on age class. Photosynthate production is also corrected for the influence of temperature.

To calculate the amount of photosynthate available for growth, it is necessary to correct apparent photosynthesis for maintenance respiration and growth respiration. The temperature influence on respiration rates is also simulated.

PgA, adjusted for temperature and maintenance respiration, is then calculated hourly and accumulated in the leaf compartments of the model until a new leaf is due to emerge based on the estimated leaf initiation rate. Upon emergence of a new leaf, the remaining available PgA is allocated throughout the tree according to experimentally determined rates (Isebrands and Nelson 1983, Dickson 1986).

In ECOPHYS, growth is directly proportional to available photosynthates.

No empirical relationships are used to force growth to occur at a certain rate or to set lower or upper bounds to growth. Biomass accretion is simulated for the following components: immature leaves, mature leaves, immature internodes, mature internodes, cutting, large roots, and small roots. In addition, dimensional growth is computed so that leaf area, tree height, and tree diameter are estimated.

Model verification

After a model has been constructed, verification provides assurance that the model performs as intended by the developers (Nolan 1972). The objective of verification is to show that the outputs fall within the range of variation of the data used to develop it in the first place. The model has been iteratively adjusted by changing specific leaf area and specific gravity within the range of field measurements. The starting tree morphology at Julian date 204 (July 23, 1979) represented a "mean" selected from a destructive harvest of three trees occurring on that date. To form a basis for comparison, a "standard" simulation run was defined using this mean tree morphology, actual hourly PPFD and temperature measurements, and the parameter values appropriate for Eugenei. The result is that the model simulates mean response values for Eugenei for conditions measured in the 1979 growing season.

Eugenei clones were grown under a short-rotation, intensive culture (SRIC) system near Rhinelander, Wisconsin USA (45°N, 89°W) in blocks at a 0.6 m X 0.6 m spacing (Michael et al. In press).

Permanent plots located within the clonal block were used to study growth. Eight trees in plots distributed over the plantation were measured weekly to obtain estimates of tree height and stem diameter. Stem biomass was calculated by using H and D to estimate volume, which was then converted to stem biomass using an average specific gravity of 0.33 g/cm^3.

Simulated time series predictions between Julian date 204 and 256 (July 23-September 13, 1979) for stem dry weight, tree height, and diameter have been compared to the 8 field-grown, permanent growth plot trees measured during 1979. The coefficient of determination between measured mean value (n=8) and the simulation predicted value is 0.97 for stem dry weight, 0.98 for tree height, and 0.96 for tree diameter. Based on these results, we conclude that ECOPHYS has successfully passed the biomass and dimensional growth verification tests. Verification tests for photosynthate production and leaf area shading are still in progress.

After a model successfully passes the verification tests, it may be used with confidence to examine the impact on the system of small changes in one or a combination of variables. Parameter changes must be small so that the validity of the functional form is not extrapolated outside the range of the verification data.

Model validation

Validation can occur only when model outputs are compared to independently gathered measurements, the key criteria being that the

validation data must not have been used to develop or calibrate the model parameters in the first place (Nolan 1972). Neither must they have been used to formulate the functional dependencies through which the simulation model mimics the real world system. If a model is validated against several independently gathered data sets, all independent of each other, and is still found to predict well, then radical departures from the parameter values may be simulated with a higher degree of confidence that the results will be accurate.

ECOPHYS is currently undergoing its first validation test with an independently gathered data set from the University of Washington, Seattle, measured during the 1986 growing season. Another independent data set from East Lansing, Michigan, will be available at the conclusion of the 1987 growing season. Results will be reported in a subsequent paper.

Testing the effect of light and temperature changes

To examine the impact of changes in PPFD and temperature on the growth of Eugenei, we decided to exchange individual high sunlight days with low sunlight days and vice versa, 15 and 8 more sunny or cloudy days per season. Low and high temperature days for exchange were also identified (Table 1). The days chosen for the exchange had to be close to the replaced days so that the long-term seasonal trends were not disturbed. An examination of NOAA 30 year weather records for Rhinelander, Wisconsin showed that such a change in radiation and temperature regime was well within the normal range of year-to-year variation.

TABLE 1. Test conditions and results.

Test Run			Light[1] sum (E/m^2)	Temperature[2] sum (°C)	Above ground DM (g)	Height (cm)	Diameter (cm)
No.	PPFD	TEMP					
1	- 15	- 15	686	448	25	80	1.14
2	- 15	15	682	728	27	83	1.15
3	- 15	NC	682	589	27	83	1.16
4	- 8	NC	773	589	31	90	1.21
5	NC	- 15	907	448	37	101	1.25
6	NC	- 8	910	508	39	105	1.26
7 *	NC	NC	914	589	44	112	1.27
8	NC	+ 8	914	681	44	114	1.27
9	NC	+ 15	914	728	45	114	1.27
10	+ 15	- 15	1112	448	50	122	1.34
11	+ 8	NC	1031	589	51	124	1.33
12	+ 15	NC	1123	589	61	142	1.36
13	+ 15	+ 15	1128	728	66	151	1.36

1/ = Sum of Intercepted PPFD over the days 204-256.
2/ = Sum of Average Daily Temperature - 5°C over the days 204-256.
NC = No Change. * = Standard Run

Light-temperature impacts on growth

Holding moisture and nutrients near their optimum for Eugenei, light and temperature variations in a growing season had a direct and relatively large impact on dry matter production (table 1). Taking the extremes, test #1, representing low light and low temperatures, yielded above-ground dry matter 43 percent below that of the standard run (test #7). Test case #13, representing high light and high temperature, resulted in aboveground dry matter 50 percent above the standard run. Looking only at test runs 3, 4, 7, 11, and 12, where temperature remains constant at the standard value, plotting dry matter against the seasonal sum of intercepted PPFD (fig. 2) resulted in a monotenically increasing linear relationship. Looking only at test runs 5, 6, 7, 8, and 9, where PPFD remains constant at the standard value, and plotting dry matter against temperature (fig. 3) resulted in a asymptotic relationship. Increasing seasonal temperature sums are related to increasing dry matter production, given the standard light regime and optimum nutrients and moisture, but only up to an asymptotic value. It seems that warmer seasons tend not to increase growth, whereas cooler seasons can depress growth.

The analysis of mixed test runs 1, 2, 7, 10, and 13, where both PPFD and temperature were varied, and plot of dry matter versus PPFD and temperature (fig. 4), indicates that dry matter varies with changing light much more drastically than it does with changing temperature. In addition, at higher light levels, higher levels of temperature will increase growth more than the same levels of temperature at low light levels. There appears to be an interaction effect between temperature and light over and above the effect each has independently.

Proposed research hypotheses

We have used the model ECOPHYS, which may be regarded as a complex hypothesis in its own right, to explore the complex interactions between light, temperature, and Eugenei growth, given moisture and nutrients near optimum. This exploration has produced several insights that should be experimentally tested for validity. We present them in the form of research hypotheses:

IF moisture and nutrients are non-limiting
AND genotype and temperature are constant,
AND light interception is increased,
THEN photosynthate production increases until available CO_2 becomes limiting.

A key experimental finding in testing this hypothesis is to establish the light levels for which ambient CO_2 levels become growth-limiting. It is then of interest to explore the potential further increases possible with elevated CO_2 levels and to determine the cause of the next photosynthate production limit.

IF moisture and nutrients are non-limiting
AND photosynthate production increases,
THEN biomass increases proportionately.

Will an increase in photosynthate production always result in proportional biomass increases?

IF moisture and nutrients are non-limiting
AND genotype and light are constant,
AND temperature is increased
AND temperature is below the temperature response threshold,
THEN biomass production increases.

IF moisture and nutrients are non-limiting
AND genotype and light are constant,
AND temperature is increased
AND temperature is above the temperature response thresold,
THEN biomass production remains the same.

The key finding in this experimental test would be to find the point where additional temperature results in no significant growth increases. It would be extremely useful to observe how the genotype behaves physiologically when catabolic processes dominate. Can this understanding of the anabolic-catabolic equilibrium be used to diagnose the "health" of trees?

IF moisture and nutrients are non-limiting
AND genotype is constant,
AND light and temperature are variable,
THEN biomass accretion is a function of the feedback interaction between light and temperature.

There is an interaction between these two environmental factors that causes some compensating feedback to the growth process. The functional form of this feedback should be studied to determine whether it is additive, multiplicative, logarithmic, etc. This will provide a clue to the potential feedback interactions of other environmental factors.

CONCLUSION

An ecophysiological model, ECOPHYS, has been used to examine the influence of changes in temperature and light on the growth of a poplar clone during the establishment year. Light influenced growth more than temperature, but the interaction of both can result in about a 50 percent increase or decline in yield of individual trees from a measured "base" year. Several research hypotheses were developed that need to be experimentally tested to improve our understanding of this and other clones.

LITERATURE CITED

de Wit, C. T., J. Goudriaan, H. H. van Laar, F. W. T. Penning de Vries, R. Rabbinge, H. van Keulen, W. Louwerse, L. Simba, C. de Jonge. 1978. Simulation of assimilation, respiration, and transpiration of crops. Centre for Agricultural Publishing and Documentation, Wageningen, The Netherlands, 141 pp.

Dickson, Richard E. 1986. Carbon fixation and distributionin young Populus trees. Fujimori, T. and D. Whitehead (eds.). Proceedings, Crown and Canopy Structure in Relation to Productivity. Forestry and Forest Products Research Institute, Ibaraki, Japan, pp. 409-426.

Isebrands, J. G. and N. D. Nelson. 1983. Distribution of ^{14}C-labeled photosynthates within intensively cultured Populus clones during the establishment year. Physiol. Plant 59: 9-18.

Isebrands, J. G. and D. A. Michael. 1986. Effects of leaf morphology and orientation on solar radiation interception and photosynthesis in Populus. Fujimori, T. and D. Whitehead (eds.). Proceedings, Crown and Canopy Structure in Relation to Productivity. Forestry and Forest Products Research Institute, Ibaraki, Japan, pp. 359-381.

Landsberg, J. J. 1986. Physiological ecology of forest production. Academic Press, London. 198 pp.

Michael, D. A., D. I. Dickmann, K. W. Gottschalk, N. D. Nelson, and J. G. Isebrands. 1985. Determining photosynthesis of tree leaves in the field using a portable 14CO2 apparatus: procedures and problems. Photosynthetica 19: 98-108.

Michael, D. A., J. G. Isebrands, D. I. Dickmann, and N. D. Nelson. In Press. Growth and development during the establishment year of two Populus clones with contrasting morphology and phenology. Tree Physiology.

Mohren, G. M. J. 1987. Simulation of forest growth, applied to Douglas fir stands in the Netherlands. Doctoral dissertation, Agricultural University, Wageningen, The Netherlands, 184 pp.

Nolan, Richard L. 1972. Verfication/validation of computer simulation models. Proceedings of the Summer Computer Simulation Conference. Simulation Council, Inc., La Jolla CA. pp. 1254-1265.

Pearson, G. A. 1928. Measurement of physical factors in silviculture. Ecology 9: 404-411.

Sievaenen, Risto. 1983. Growth model for mini-rotation plantations. Communicationes Instituti Forestalis Fenniae, No. 117, The Finnish Forest Research Institute, Helsinki, 41 pp.

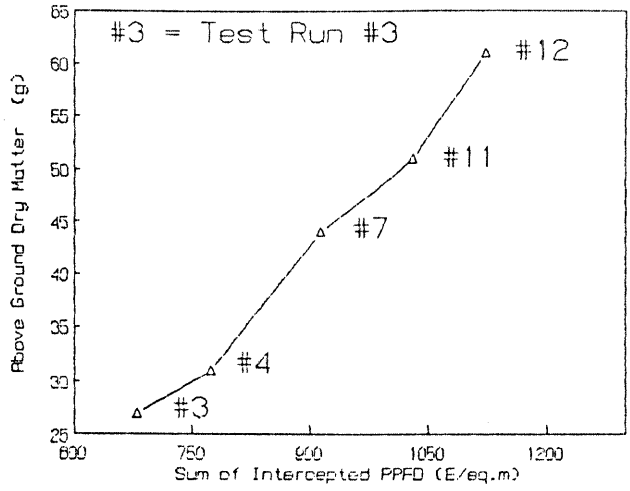

Figure 2. Test runs with temperature held constant and light varied.

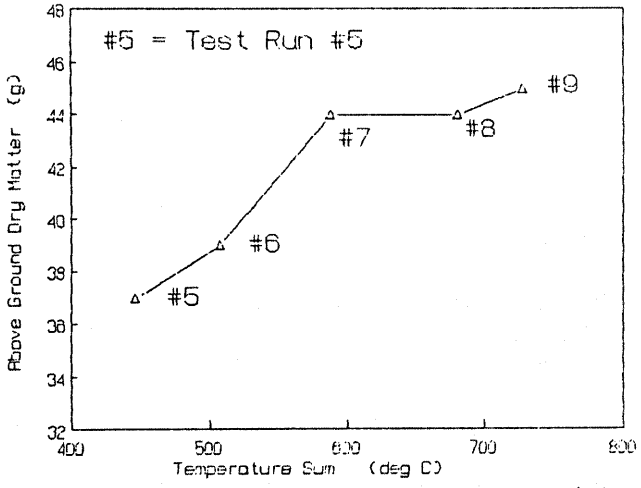

Figure 3. Test runs with light held constant and temperature varied.

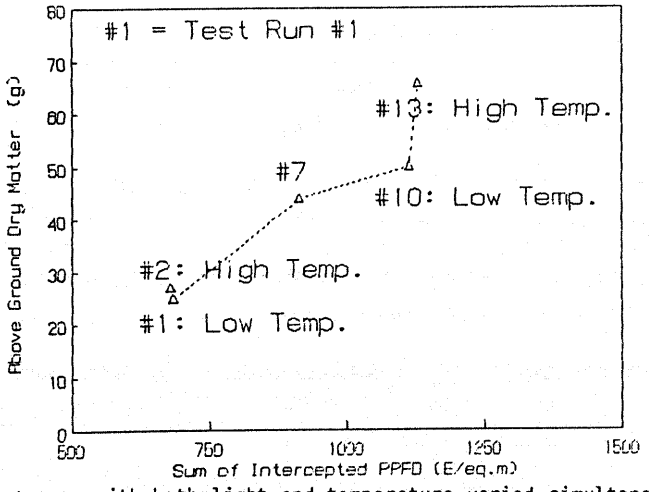

Figure 4. Test runs with both light and temperature varied simultaneously.

PROCESS MODELS FOR MONITORING FOREST HEALTH

Kurt H. Riitters[1]

ABSTRACT. Process models have been suggested as a basis for forest monitoring. A process model-based system yields biologically interpretable data according to a particular hypothesis of forest biology. But there is a potential tradeoff between the need for practicality in an operational monitoring system and the need for realism in the underlying model(s). Despite their realism, process models are sometimes viewed as impractical for monitoring because they incorporate too much detail, require too many measurements, or need better calibration. However, process models can be applied to forest health monitoring in at least three ways. An analogy with human health monitoring motivates the use of forest process models in designing a forest health monitoring system.

INTRODUCTION

The Forest Response Program of the National Acid Precipitation Assessment Program has been conducting research that could lead to a long-term forest monitoring system (NAPAP 1985; FRP 1986a). This research is targeted on the impacts of anthropogenic sulfur and nitrogen compounds that contribute to "acid rain", although other interacting air pollutants are also considered. The research and development of specific forest monitoring capabilities for NAPAP may contribute to more general monitoring systems that will be used beyond NAPAP. This paper describes how process models can aid in the design of the future system.

PROCESS MODELS FOR FOREST MONITORING?

There is a linkage between forest monitoring data and forest models that are used to interpret the data. In general, monitoring and modeling are intimately related. They are the two general methods by which future trends can be evaluated. Models and data collection systems evolve together, because modeling usually requires data, and data interpretation requires models. A forestry example of this co-evolution is the archetypal forest growth and yield model, derived from inventory data, and embodied in yield tables (e.g. McArdle et al. 1961), computer models (e.g. Belcher et al. 1982), and classical silviculture (e.g. Baker 1950). This model is conceptually derived from a traditional forest inventory hypothesis: the relationship of tree dimensions and volume to species, site quality, stocking, and age. For a new monitoring system, models can help determine the needed forest data.

The forest inventory hypothesis has been used by the Forest Response Program to investigate air pollution effects. Certain analyses of Forest

---

[1]Senior Scientist, Forest Response Program, Northrop Services, Inc., U.S. EPA Environmental Research Laboratory, 200 S.W. 35th Street, Corvallis, OR, 97333, USA.

Presented at the IUFRO Forest Growth Modelling and Prediction Conference, Minneapolis, MN, August 24-28, 1987.

Survey (U.S.F.S. Forest Inventory and Analysis) data have suggested a regional decline in tree growth rates (Sheffield et al. 1985). But they have not determined the cause of the apparent abnormality (Sheffield and Cost 1987), and the questions related to "acid rain" remain. Analyses of these inventory and related research plot data are appropriately made in the context of mensurational forest growth and yield models. But because those models address the forest inventory hypothesis, and are not mechanistic with respect to air pollution effects, it seems doubtful that this approach can yield a definitive statement of the roles of "acid rain" in tree growth rate reductions.

Another approach is required as a basis for monitoring when the objective is not forest inventory, because a different hypothesis is involved. Precision is not a substitute for realism. Improving the precision of inventory data will not yield different interpretive capabilities; the analysis will always be constrained to the underlying model paradigm. A more precise inventory will not necessarily provide more relevant data; a more precise model is not necessarily a more powerful interpretive tool.

Whether or not "process models"[2] are required to support forest monitoring may depend upon whether the monitoring of forest processes is required to achieve the monitoring objectives. The need for "process data" to evaluate anthropogenic impacts was emphasized in a recent workshop (Woodman 1987), and monitoring based upon similar concepts is operational in some places (e.g. NSEPB 1985). Process models will thus be needed to interpret forest monitoring data. Consistency between data and models is desirable when designing a future system, but a fully calibrated and validated model is not required to begin monitoring. In fact, such a requirement may be unduly constraining. An analogy with human health monitoring will illustrate how process models can contribute to monitoring in three ways.

A HUMAN HEALTH ANALOGY

Many consider the object of long-term monitoring to be forest "condition", perhaps including the distribution, abundance, genetic structure, or health of trees and forests (FRP 1986b). The aspect of forest condition considered here is forest health, defined as the state of a forest with respect to functioning and abnormality at a given time. Thus, forest health monitoring is the repeated measurement of the state of a forest, with interpretation with respect to functioning and abnormality. The application of health concepts to forest monitoring can be motivated by an analogy with human health systems. The three-phase analogy will be reviewed here, and the roles of process models discussed.

For humans, health is routinely monitored by reference to a few, widely-applicable, integrative indicators that have collectively come to mean "health" for medical practitioners. Examples include blood pressure

---

[2]The term "process model" here refers to a model that is at least interpretable in biological terms according to a particular hypothesis of forest biology. This definition does not exclude many forest inventory models.

and body temperature. While these indicators are based on a physiological orientation towards health, it is clear that other health perspectives may provide other sets of health indicators. Any useful perspective and associated set of indicators has at least one common feature: it will detect most health abnormalities at relatively little cost. The goal of the first phase of monitoring is routine and efficient detection of possible health problems.

The goal of the second phase of health monitoring is to explain, or to interpret, any potential problems that routine monitoring has detected. When a human health problem is detected, the health professional attempts to explain the problem using a type of "covariance" analysis. In some cases, an explanation is found that does not require recourse to medical treatment, because the first phase of monitoring can accept a higher rate of false positives. But if a detected problem is otherwise inexplicable, more information may be gathered or diagnostic tests applied.

Upon diagnosis of a problem, other pertinent information is brought to bear in the third, or prognostic, phase of health monitoring. The main goal of this phase is to predict the outcome of the health problem, perhaps under different treatment scenarios. Where more than one individual is potentially affected, a population-level prognosis might include extrapolation in space as well as time. Finally, the course of the problem is followed and additional, more specific monitoring data taken, to evaluate the effects of remedial actions.

APPLICATION OF PROCESS MODELS

A fully calibrated and validated prognostic model was not required prior to initiating human health monitoring. Forest inventory was possible before computer models were developed. A similar situation may exist for forest health monitoring, where process models can be invoked in different ways in all three phases of monitoring. In the first (detective) phase, health indicators can be abstracted from any number of models to determine a set of widely-applicable measures that can be efficiently taken on a routine basis over a large population. The success of detective monitoring will depend upon a good selection of robust forest health indicators. They must be the minimally sufficient set that fully characterizes health, and they must be practical for wide application.

In the second (diagnostic) phase, insights from process models and mechanistic research can be used to develop diagnostic tests of specific causes of ill health. Only process models will incorporate the needed biological realism. The process models in this phase need to be qualitatively exact; quantification is desirable but is less important. As each new cause is discovered, a diagnostic test can be developed and applied as an adjunct, when necessary, to routine monitoring. It may also be important to monitor the changing impacts of a specific pollutant after its regulation. In that case, diagnostic monitoring could be achieved by repeated diagnostic testing. Although process models for diagnosis are much more specific than for detection, they are needed for a finite number of cases.

In the third (predictive) phase of monitoring, models are needed to

extrapolate effects over time and space, possibly under alternate regulatory or management actions. Models for this phase must be quantitatively correct, compatible with auxiliary data, and responsive to information needs. No single monitoring system can collect all needed data. Dependence upon external data sources is unavoidable, and so compatibility must be planned. Models supply quantitative information upon which decisions are based. But different decision-makers require different information in different terms, for example measures of wood volume or biodiversity. No single process model can forsee all the possibilities. Probably a series of models will be required, each building from the monitoring basis to provide information in specific terms for specific purposes.

Implementation of monitoring requires additional research, experience, knowledgeable monitors, and auxiliary information. At this time, the knowledge base of the function and normality (i.e. health) of forests is scanty. Only experience can provide the baselines by which to gauge changing health. Information about weather, pollution, and site must be taken into account, because abnormal health is a result of many natural as well as anthropogenic factors. Human intervention will continue to be essential for intelligent interpretation of monitoring data.

SUMMARY

Forest health is just one aspect of forest condition, and the Forest Response Program's monitoring project must consider the other aspects during the design and development stage. This paper has described how process models can be used to design forest health monitoring. Insights from process models can be applied, even when the modeling ideal of a fully calibrated and validated model is not available. Yet for specific cases, the modeling ideal is still a worthwhile goal.

LITERATURE CITED

Baker, F.F. 1950. Principles of Silviculture. McGraw-Hill, New York, NY.

Belcher, D.W., Holdaway, M.R., and G.J. Brand. 1982. A Description of STEMS: The Stand and Tree Evaluation and Modeling System. USDA Forest Service, North Central Forest Experiment Station, General Technical Report NC-79, St. Paul, MN.

FRP (Forest Response Program). 1986a. National Vegetation Survey -- Research Cooperative Plan. Available from Joseph Barnard, U.S.F.S., Southeastern Forest Experiment Station, Box 12254, Research Triangle Park, NC 27709.

FRP (Forest Response Program). 1986b. Synthesis and Integration Project -- Research Plan. Available from A. Ross Kiester, Environmental Research Laboratory, 200 S.W. 35th Street, Corvallis, OR, 97333.

McArdle, R.E., W.H. Meyer, and D. Bruce. 1961 (rev.). Yield of Douglas-fir in the Pacific Northwest. USDA Forest Service, Pacific Northwest Forest and Range Experiment Station, Technical Bulletin 201, Portland, OR.

NAPAP (National Acid Precipitation Assessment Program). 1985. Annual Report to the President and Congress. Prepared for the Interagency Task Force on Acid Precipitation by the Office of the Director of Research. Washington, D.C. 113 p.

NSEPB (National Swedish Environmental Protection Board). 1985. Monitor 1985 -- The National Swedish Environmental Monitoring Programme (PMK). National Environmental Protection Board (SNV), Research and Development Department, Environmental Monitoring Section, Box 1302, S-171 25 Solna, Sweden.

Sheffield, R.M., Cost, N.B., Bechtold, W.A., and J.P. McClure. 1985. Pine Growth Reductions in the Southeast. U.S.D.A. Forest Service Resource Bulletin SE-83. 112 p. Southeastern Forest Experiment Station, Athens, GA.

Sheffield, R.M. and N.B. Cost. 1987. Behind the Decline: Why Are Natural Pine Stands in the Southeast Growing Slower? Journal of Forestry 85:29-33.

Woodman, J., editor. 1987. Report From the Mature Tree Workshop. Prepared from the NAPAP Mature Tree Workshop, December 8-10, 1986, St. Louis, MO.

PARAMETER ESTIMATION IN A PHOTOSYNTHESIS-BASED GROWTH MODEL

Risto Sievänen, Thomas E. Burk and Alan R. Ek[1]

ABSTRACT. A growth model for an individual tree in a forest stand based on photosynthesis and respiration relationships is briefly described. Individual tree growth data (six measurements of diameter) of red pine (Pinus resinosa Ait.) stands are used to estimate a subset of the parameters in the model using a globally, simultaneous approach. The loss function is composed of prediction errors for individual trees at the times of measurement and is a nonlinear function of the parameters. Estimates for parameters are compared with values found in the literature. Estimation suggests ways the structure of the model should be changed. Use of alternative loss function definitions provides insight into model component stability.

INTRODUCTION

In a parameter estimation context, there are two types of forest growth models: those where the parameters have been estimated using statistical procedures to minimize the residual error in a particular data set and those which might be labeled simulation models. The parameters in simulation models are regarded as constants which can be assigned values from biometrical and physiological measurements on the basis of their definitions. Residual error minimization is not a design objective in the construction of simulation models; it is assumed that they yield qualitatively reasonable, if not accurate, results because of the sound biological bases of their construction. By definition simulation models are applicable to various growth conditions if the values for the model's constants are known for these conditions. Statistical models, in turn, produce predictions with estimable precision for the population from which the data for fitting were collected. It is usually less well known how well statistical models extrapolate to other growth conditions. Examples of statistical and simulation models are STEMS (Belcher et al. 1982) and JABOWA (Botkin et al. 1972), respectively.

In a previous paper (Sievänen et al. 1987), a forest stand growth model was described. The model is based on photosynthesis and respiration relationships (photosynthate accumulation) but predicts stand growth in terms of individual tree diameter at breast height growth. This makes it

---

[1] Researcher, The Finnish Forest Research Institute, Department of Mathematics, Unioninkatu 40 A, 00170 Helsinki, FINLAND; Associate Professor, and Professor and Head, Department of Forest Resources, University of Minnesota, 1530 North Cleveland Avenue, St. Paul, MN 55108, USA. Research supported by the Finnish Forest Research Institute, College of Forestry and Agricultural Experiment Station, University of Minnesota, and the McIntire-Stennis Cooperative Research Project (MIN-42-044). Published as Miscellaneous Journal Series Article No. 2250 of the Minnesota Agricultural Experiment Station.

Presented at the IUFRO Forest Growth Modelling and Prediction Conference, Minneapolis, MN, August 24-27, 1987.

possible to compare the model's predictions with available, standard growth data and to fit model parameters using statistical methods. Statistical fitting of this type of model provides information about the model's structure that may aid in further development. The general suitability of this kind of model for fitting purposes can also be explored.

THE MODEL

The growth model considered here is a modification of the GROW individual tree model (Brand 1981) which contains the growth components of STEMS (Belcher et al. 1982). GROW predicts stand growth by aggregating the predicted growth of sample trees, each sample tree representing a specified number of other trees in the stand. The time step is one year. GROW was modified (Sievänen et al. 1987) so that the growth equations were based on photosynthate accumulation and relationships between tree dimensions. A brief summary of the equations is now given.[2]

The net dry weight (kg) of photosynthates formed by tree foliage (P) is assumed to be proportional to the photosynthetically active radiation (Q_f) intercepted by the subject tree:

$$P = p_0 Q_f \tag{1}$$

where p_0 is a constant and the units on Q_f are MJ. It is assumed that the stand is horizontally homogeneous and that the extinction of radiation is exponential, with extinction coefficient k for the foliage of the subject tree. The radiation intercepted by the subject tree is proportional to its contribution to the stand's ability to intercept radiation:

$$Q_f = \frac{k\,L}{K L_t}\, Q_a \tag{2}$$

where L and k are the subject tree's leaf area (m^2) and light extinction coefficient, respectively, and K and L_t are the same quantities for the section of the stand containing the tree's crown. Q_a is the amount of radiation at the subject tree's top; incident radiation for the stand was taken to be fixed at 1000 MJ/m^2 during the growing period in this study. The annual dry weight (kg) of photosynthates usable in growth is:

$$G = myP - yr(W_b + W_{sw} + W_r) \tag{3}$$

where m, y and r are constants reflecting the effects of loss of tree material, growth respiration and maintenance respiration, respectively. W_b, W_{sw} and W_r are dry weights (kg) of branches, sapwood and roots, respectively. Equation 3 is a simplified version of the corresponding equation in Sievänen et al. (1987); initial fitting results indicated the data would not support additional parameters on respiration.

The dry weights of tree components are obtained as functions of diameter (D) in cm and basal area (B) in cm^2 at breast height, tree height (H) in m and live crown ratio C. Foliage dry weight is:

---

[2] Some of the equations presented here are slight modifications of those presented in Sievänen et al., 1987.

$$W_f = \frac{q}{w} C B \quad (4)$$

where w is specific leaf area and q is the slope of the linear relationship between leaf area and sapwood area in a tree. This yields:

$$L = q C B \quad (5)$$

for leaf area of the tree.

Branch dry weight is obtained from a biomass equation used by Harding and Grigal (1986) with the modification that diameter at breast height is replaced by diameter at crown base (D_b):

$$W_b = c_1 D_b^{c_2} \quad (6)$$

where c_1 and c_2 are constants. Diameter at crown base is calculated assuming that the tree bole is a cone. Stem volume (dm^3) excluding bark (V) is obtained by application of a model by Ek (1985). Using density u for the stemwood and assuming that the ratio of sapwood volume to total stem volume equals C:

$$W_s = b\ u\ V \quad \text{and} \quad W_{sw} = C\ W_s \quad (7)$$

where b is a correction factor for bark. Finally, it is assumed that

$$W_r = \frac{a}{S} H B \quad (8)$$

where a is a constant and S is site index, i.e., height of dominants and codominants at age 50 yrs. Tree height is expressed as a function of D based on Ek et al. (1984).

Using the above equations, changes in tree biomass and tree dimensions can be related. Further, with the aid of the same equations, all other variables in the model can be expressed as a function of basal area and crown ratio. Requiring that the annual photosynthate balance holds:

$$G = \Delta W_f + \Delta W_b + \Delta W_s + \Delta W_r \quad (9)$$

and using the above equations, the difference equation

$$B(j+1) = B(j) + \Delta B \quad (10)$$

is obtained, where j denotes year and ΔB is the annual change in B. ΔB is a function of only B, C and ΔC. C and ΔC are obtained from GROW.

FITTING THE MODEL

The model was fitted using individual tree diameter growth data. The loss function used is:

$$\sum_{A} \sum_{i=1}^{N(j)} (Dm_{i(j)} - D_{i(j)})^2 \quad (11)$$

where $Dm_{i(j)}$ is the measured diameter (at breast height) of tree i in year j, $D_{i(j)}$ is the corresponding output of the model, N(j) is the number of trees measured in year j and A is the set of years when comparisons are

made. The first measurement was used as the initial condition for model (10).

This is a problem of nonlinear regression analysis. It should be noted that the actual output of the model is a set of growth curves which are compared to a measured set of growth curves. Parameter estimation problems are typically defined this way in the context of dynamical systems in system identification models (cf. Bard 1974, pp. 218-243). In principle, all the parameters in the model can be estimated from measurements of diameter in one fitting. This naturally sets strong requirements on the range and quality of data. The framework for parameter estimation defined here is somewhat different than that generally used in fitting forest stand growth models. Quite often models are fitted using the growth increment as a dependent variable in a regression model. The complexity of the present model is evident from the computational requirements of fitting; fitting (10) to one data set requires about three hours of central processing unit time on a VAX 11/750 equipped with a floating point accelerator.

In the present model some parameters may be assigned values on the basis of their biological definitions, whereas in most forest stand growth models there are no prior expectations about values of the parameters. If parameter values obtained by fitting differ much from prior expectations it can be concluded that the model does not provide a good description, even though residual error might be reasonably small. If data exist from a range of stand conditions, parameter stability may also be studied. Parameter estimates obtained by fitting that vary consistently with stand conditions may indicate a nonsatisfactory, under-parameterized model.

The purpose of fitting this model is exploratory: to find out how models of this type fit using standard statistical fitting procedures and to learn what parts of the model are not adequate. To this end, estimation by minimizing the loss function (11) with a derivative free method was judged satisfactory.

DATA

The data consist of 6 measurements of diameter (at breast height) of all red pine trees on four untreated plots (0.1 ha) on a plantation in northern Wisconsin. Measurements start at age 32 years (from seed) in 1943. Site index is 19.5 m (at age 50 years). The development of some stand characteristics is shown in Table 1.

RESULTS AND DISCUSSION

The total number of parameters in the model, including those in components developed by others (C, stem volume, tree height and branch dry weight), is 26. Of the 10 parameters unique to this model only 6 are simultaneously identifiable (some parameters appear only as a product or almost as a product). That is, the model is over-parameterized <u>for fitting</u> although all parameters are significant in the derivation of the model. Parameter a, associated with site index, is unidentifiable since the data used involved only one site.

TABLE 1. Growth of plots 1 through 4 used in model fitting and validation.

Year	Plot 1		Plot 2	
	Basal area (m^2/ha)	Trees/ha	Basal area (m^2/ha)	Trees/ha
1943	41	1927	39	1937
1948	46	1858	43	1898
1954	50	1829	46	1809
1961	54	1700	51	1740
1969	58	1572	54	1670
1976	63	1552	58	1611
	Plot 3		Plot 4	
Year	Basal area (m^2/ha)	Trees/ha	Basal area (m^2/ha)	Trees/ha
1943	40	2372	38	2590
1948	43	2333	43	2540
1954	46	2254	48	2431
1961	51	2184	53	2323
1969	53	1957	58	2224
1976	56	1898	62	2135

Line one of Table 2 shows the results of estimating the five identifiable parameters with data from plot 1. Values for parameters a, m, u and w were not estimated; they were assigned the values given in Table 3. Comparison with typical parameter values obtained from the literature shows that the value of b is much too small. The value of r is also too small.

Because it is well known that b should be slightly greater than 1, the estimated value indicates that problems may exist with the model. Upon closer inspection it was found that some parameter combinations yield an almost massless stem having a reasonable diameter. This shows that the mass variables required to derive the model using the mass balance equation are not necessary for fitting diameter growth using the final model. The low value of r could be caused by an incorrect model component or it may be that the present data are not suitable for estimating r (cf. discussion below). Further study with a more complete data set is required.

To prevent unreasonable results, b was fixed at the value 1.1 and the estimation was repeated (line 2, Table 2). The fit was nearly as good as in the previous case, the value of loss function was only 1 percent larger. The value of r was not fixed because the low value did not produce unreasonable results. Fitting was also repeated using the absolute value of errors instead of squared errors; parameter values changed only slightly. Plots 2, 3 and 4 data changed the parameter values to some extent. Most affected was the maintenance respiration parameter r, which was about double in the denser plots 3 and 4. For these somewhat limited results it seems that the fitting is not very sensitive to loss function specification or to data.

TABLE 2. Estimated parameter values for model (10) using two loss functions and the data described in Table 1.

Plot	Loss Function	Root Mean Squared Error (cm)[a]	p_0	r	y	q	b
1	(11)	1.24	0.0011	0.0029	0.721	0.396	$3.41*10^{-5}$
1	(11)	1.24	0.0058	0.0033	0.723	0.397	not fitted
1	absolute value	--	0.0048	0.0034	0.765	0.469	not fitted
2	(11)	1.14	0.0057	0.0038	0.617	0.434	not fitted
3	(11)	1.02	0.0050	0.0079	0.623	0.601	not fitted
4	(11)	1.02	0.0074	0.0089	0.577	0.369	not fitted
values from the literature			0.005[b]	0.11[c]	0.75[b]	0.3[d]	1.1[e]

[a] (residual sum-of-squares (see (11))/number of predicted values)$^{\frac{1}{2}}$

[b]-[e] These values were estimated on the basis of: [b] Jarvis and Leverenz (1983), [c] Linder and Troeng (1980), [d] Waring and Schlesinger (1985) and [e] Assuming an inside bark-outside bark ratio of .94, $b = 1/.94^2 \approx 1.1$.

TABLE 3. Parameters of the photosynthetic model.

Parameter	Units	Value	Equation
p_0	$(kg\ dw)MJ^{-1}$	fitted	(1)
k	--	.2	(2)
m	--	.9	(3)
y	--	fitted	(3)
r	--	fitted	(3)
q	$m^2\ cm^{-2}$	fitted	(4)
w	$m^2\ kg^{-1}$	6	(4)
c_1	$kg\ cm^{-2.4}$	.025	(6)
c_2	--	2.4	(6)
b	--	fitted	(7)
u	$kg\ dm^{-3}$	.4	(7)
a	$kg\ cm^{-2}$	.09	(8)

Initial attempts were also made to estimate model (10) parameters using plot level data. Loss function (11) was respecified in terms of basal area per hectare. Unsatisfactory results were obtained. Only two of the parameters were estimated well, though the resulting root mean squared error was comparable to that obtained using standard empirical models. A richer set of data (more varied site and stand conditions) may improve the results though additional research will be necessary.

A simple empirical model for diameter growth of an individual tree

$$dD/dt = (p_1 + p_2 CD^{p_3})(1 - \exp(-p_4 D/Dq)), \qquad (12)$$

where p_i's are parameters, Dq is quadratic mean diameter of the plot and C is crown ratio obtained using subroutine of GROW, was fitted to data of plot 1 for purposes of comparison. It fit the data only slightly worse than

model (10) (Table 4). For comparison, the original GROW model was also run using nominal parameter values (Brand 1981) and loss function (11) was evaluated (Table 4). All models were run for plot 2 to compare fit with independent data. In all cases the regionally derived GROW was clearly less accurate than the two other models (as could be expected). The simple model was a little better than model (10) for plot 2. Both models give a clearly poorer result than when plot 2 was used to fit model (10). The result indicates that model (10) may be less robust than the simple model, probably due to the photosynthetic submodel. Similar results were obtained for plots 3 and 4.

TABLE 4. Comparison of models based on square root of average squared error (cm). Models (10) and (12) were fit to plot 1 only.

Model	Plot 1	Plot 2	Plot 3	Plot 4
(10)	1.24	1.20	1.28	1.29
(12)	1.25	1.18	1.10	1.05
GROW	1.93	2.27	--	--

The fitting of the present model shows a number of things: first, a physiologically-based growth model is not necessarily suitable for statistical fitting purposes without modifications. The model may be computationally over-parameterized although all parameters may seem physiologically reasonable. Over-parameterization does not hamper making simulation runs. However, the simulation model may have components which are not required for generating the output used for fitting. One could speak about "over-variablization." This is exemplified in the parameter b: stem dry weight is necessary in deriving growth using mass balance but according to the model, diameter growth can occur even though stems do not (practically) have any mass. This shows that models considered for fitting need to be more carefully designed than simulation models. This problem might be overcome by using more than just one measured variable in the fitting process. For example, diameter, leaf weight, branch weight, and root weight might simultaneously be used as responses with the loss function involving some weighed combination of responses. If the biomasses of tree components had been fitted at the same time as diameter, the problem of a massless stem would not have occurred. However, requiring multiple measured variables limits the number of data sets available for fitting. Second, the data utilized in this study covers the period when increase in tree diameters is quite linear. It may be that some parameters (like r perhaps) do not have a significant effect on model behavior during the linear phase of growth. As evidence for this possibility, when the data set was artificially augmented to induce curvilinearity, convergence to a minimum was more rapid. The model is probably best fit or tested when the data cover all phases of growth.

The results of the study are promising. With a fairly simplified model and only dimensional data on trees and stands, physiological parameters including photosynthetic rate and growth and maintenance respiration were directly estimated. The estimation process also indicated parts of the model which should be subjected to closer investigation. The advantages of the reported modeling approach is that it enables us to quantify basic processes and test hypotheses concerning model specification.

LITERATURE CITED

Bard, Y. 1974. Nonlinear parameter estimation. Academic Press, New York, 341 p.

Belcher, D. W., M. R. Holdaway and G. J. Brand. 1982. A description of STEMS, the stand and tree evaluation and modeling system. United States Department of Agriculture, U.S. Forest Service General Technical Report NC-79, 22 p.

Botkin, D. B., J. F. Janak and J. R. Wallis. 1972. Some ecological consequences of a computer model of forest growth. Journal of Ecology 60:849-872.

Brand, G. J. 1981. GROW - a computer subroutine that projects the growth of trees in Lake States' forests. United States Department of Agriculture, U.S. Forest Service Research Paper NC-207, 11 p.

Ek, A. R. 1985. A formula for the total cubic foot stem volume of small trees in the Lake States. Northern Journal of Applied Forestry 2(1):3.

Ek, A. R., E. T. Birdsall and R. J. Spears. 1984. A simple model for estimating total and merchantable tree heights. U.S. Department of Agriculture, U.S. Forest Service Research Note NC-309, 4 p.

Harding, R. B. and D. F. Grigal. 1986. Individual tree biomass estimation equations for plantation-grown White Spruce in northern Minnesota. Canadian Journal of Forest Research 15(4):738-739.

Jarvis, P. G. and J. Leverenz. 1983. Productivity of temperate, deciduous, and evergreen forests. In: Encyclopedia of Plant Physiology, New Series, Vol. 120 (Pirson, A. and M. H. Zimmerman, eds.). Springer-Verlag, Berlin. 644 p.

Linder, S. and E. Troeng. 1980. Photosynthesis and transpiration of 20-year-old Scots pine. In: Structure and Function of Northern Coniferous Forests--An Ecosystem Study (Persson, T., ed.). Ecol. Bull. (Stockholm) 32:165-181.

Sievänen, R., T. E. Burk and A. R. Ek. 1987. A forest growth model based on photosynthesis and respiration in individual trees. University of Minnesota Agricultural Experiment Station, Scientific Journal Series Publication No. 15225, 35p.

Waring, R. H. and W. H. Schlesinger. 1985. Forest ecosystems: Concepts and management. Academic Press, Orlando. 325 p.

A GROWTH MODEL OF A SELF-THINNING STAND BASED ON CARBON BALANCE AND THE PIPE-MODEL THEORY

Harry T. Valentine[1]

ABSTRACT. The pipe-model theory provides a structural framework for the derivation of a carbon-balance model that describes the growth of average stem length, total basal area, and total volume of an even-aged, self-thinning, mono-species stand. Variations of the volume-growth function are described for two situations: 1) where the rates of substrate production and feeder-root turnover can be assumed constant over time, and 2) where these rates are expected to change over time such as in environments with air pollution/acid rain. The function describing the growth of stand volume for the first situation has been studied previously and shows good agreement with yield tables.

INTRODUCTION

It has been hypothesized that air pollution/acid rain is causing or contributing to certain forest declines in Europe, Japan, and parts of North and South America and Southeast Asia. Bossel (1986) noted that such hypotheses fit into two categories: 1) those concerning direct damage to foliage by pollutants with consequent deceleration of the rate of assimilate production, and 2) those concerning damage to feeder roots or mycorrhizae with consequent acceleration of the rate of feeder-root turnover. This paper contains a synoptic description of a carbon-balance model of the growth of an even-aged, self-thinning, mono-species stand in which the rate of assimilate production and the specific rate of feeder-root turnover are explicitly isolated. A detailed description of the derivation of the model is given elsewhere (Valentine, 1987).

The structural framework of the model is based on the pipe-model theory of Shinozaki et al. (1964a,b). As shown in Figure 1, the woody components of a stand--branches, boles, transport roots--are represented by assemblages of active and disused pipes. Active pipes extend from leaves to feeder roots providing support and vascular connections. Disused pipes are vestiges of old active pipes that no longer connect foliage to feeder roots. An active pipe becomes disused when its foliage and feeder roots die or are not renewed. Distal portions of disused pipes are lost from a specific tree whenever one of its dead branches is shed. However, the basal portions of those pipes remain within the bole of the tree and a part of the volume of the stand until that tree dies.

---

[1]Research Forester, USDA Forest Service, 51 Mill Pond Road, Hamden, CT 06514. The author derived the model described in this paper when he was Guest Research Scholar, International Institute for Applied Systems Analysis, Laxenburg, Austria.

Presented at the IUFRO Forest Growth Modeling and Prediction Conference, Minneapolis, MN, August 24-28, 1987.



Figure 1. Active pipes connect leaves to feeder roots in the pipe model. Disused pipes, vestiges of once-active pipes, no longer connect leaves to feeder roots. The active and disused pipes, in aggregate, represent all of the woody components of the stand: branches, boles, and transport roots.

According to the pipe-model theory (Shinozaki et al., 1964a), a constant ratio is maintained between the total foliar dry matter of a stand and the total cross-sectional area of active pipes (active-pipe area). An analogous relation is assumed to exist between active-pipe area and feeder-root dry matter. The foliar dry matter of a closed, even-aged, self-thinning stand is maximal (or nearly so) and more or less constant (e.g., Kira and Shidei, 1967; Forrest and Ovington, 1970; Marks, 1974; Mohler et al., 1978) and, therefore, the active-pipe area of the stand also is maximal and constant. Increases in the active-pipe areas of the more rapidly growing trees are compensated by reductions in the active-pipe areas of the slower growing trees. A tree dies when its active-pipe area decreases to zero.

The active-pipe area of an individual tree is approximated by the cross-sectional area of the bole at the base of the crown (Shinozaki et al., 1964b). In some tree species, particularly conifers, active-pipe area may be assumed synonymous to the basal area of conducting xylem (e.g., Waring et al., 1982).

MODEL FRAMEWORK

Variables

A = total active-pipe area of a stand (m^2)

X = total disused-pipe area of a stand (m^2)

L = average length of an active pipe (m)

B = total basal area of the stand (m^2)

V = total woody volume of the stand (m^3)

Growth Rate of Basal Area

The growth rate (per year) of the basal area of a stand equals the sum of the net growth rates of active-pipe and disused-pipe areas:

$$dB/dt = dA/dt+dX/dt \quad (1)$$

The net growth rate of active-pipe area, dA/dt, is split into a positive fraction (dA^+/dt) and a negative fraction ($-dA^-/dt$), i.e., $dA/dt = dA^+/dt-dA^-/dt$. The positive fraction is the rate of production of new active-pipe area by the living trees in the stand, and in the absence of tree mortality, this rate equals the growth rate of the total basal area of the stand. The negative fraction, $-dA^-/dt$, is the rate of conversion of active-pipe area to disused pipe area. This conversion neither adds nor subtracts from the basal area of the stand. Similarly, the net growth rate of disused-pipe area, dX/dt, is split into a positive fraction (dX^+/dt) and a negative fraction ($-dX^-/dt$), i.e., $dX/dt = dX^+/dt-dX^-/dt$. The positive fraction equals dA^-/dt. The negative fraction is the rate at which disused-pipe area is lost from the stand to mortality. Because $-dA^-/dt+dX^+/dt = 0$, the growth rate of stand basal area can be rewritten as:

$$dB/dt = dA^+/dt-dX^-/dt \quad (2)$$

In the seminal paper (Valentine, 1987), I used Reineke's (1933) precursor of the self-thinning rule to derive a model of the rate at which disused-pipe area is lost from the stand to mortality; namely,

$$dX^-/dt = \phi dA^+/dt \quad (3)$$

The parameter ϕ is assumed constant. Thus, in a self-thinning stand:

$$dB/dt = (1-\phi)dA^+/dt \quad (4)$$

Growth Rate of Active-pipe Length

The growth rate of average, active-pipe length, dL/dt, equals the sum of two fractions: a metabolic fraction (dL_M/dt) and a numerical or non-metabolic fraction (dL_N/dt), i.e.,

$$dL/dt = dL_M/dt+dL_N/dt \quad (5)$$

The metabolic fraction, dL_M/dt, is the rate at which average, active-pipe length increases due to the apical growth of shoots and

roots. The suppression and disuse of shorter than average pipes increases average, active-pipe length without metabolic expediture. The non-metabolic fraction, dL_N/dt, is the rate at which average, active-pipe length increases due to the disuse of pipes that are, on average, shorter than L. In the seminal paper, I derived the following model of dL_N/dt for stands where $dA/dt = 0$ and $A = A_{max}$ (i.e., self-thinning stands):

$$dL_N/dt = [(1-\theta)L/A_{max}]dA^+/dt \qquad (6)$$

where θL is the average length of a deactivating pipe. The parameter θ is assumed constant.

Growth Rate of Total Volume

The growth rate of the woody volume of a stand, dV/dt, equals the rate of production of new active-pipe volume,

$$LdA^+/dt+AdL_M/dt,$$

minus the rate that volume is lost to mortality and the shedding of branches. Let v_1LdA^-/dt denote the rate that volume is lost to the shedding of branches in connection with the disuse of pipes and let $v_2L(dX^-/dt)$ denote the rate that disused-pipe volume is lost to mortality (where v_1 and v_2 are assumed constant). Therefore:

$$dV/dt = LdA^+/dt-AdL_M/dt-L(v_1dA^-/dt+v_2dX^-/dt) \qquad (7)$$

As was noted, foliar biomass and active-pipe area are more or less constant in an even-aged, self-thinning stand, so $dA/dt = 0$ and the rate of production of new disused-pipe area, dA^-/dt, equals the rate of production of new active-pipe area dA^+/dt. Thus, restricting consideration to self-thinning stands, and substituting dA^+/dt for dA^-/dt and $\theta dA^+/dt$ for dX^-/dt [from eqn (3)], eqn (7) reduces to:

$$dV/dt = (1-v_1-\theta v_2)LdA^+/dt-AdL_M/dt \qquad (8)$$

CARBON BALANCE

I used a carbon-balance approach (e.g., Thornley, 1976) to derive formulae for the rates dA^+/dt and dL_M/dt by setting the sum of the rates of production plus the sum of the rates of constructive respiration of new foliar, feeder-root, and woody dry matter in a stand equal to the rate of production of dry-matter substrate minus the sum of the rates of maintenance respiration for existing foliar, feeder-root, and woody dry matter (represented by the active pipes). All rates had dimensions of kg[CO_2]/year. The rather lengthy derivation yielded the

following equations (Valentine, 1987):

$$dL_M/dt = (1-\lambda)[aI-b_1-b_2/T_f-bL] \quad (9)$$

$$dA^+/dt = \lambda A[aI-b_1-b_2/T_f-bL]/(z^*+L) \quad (10)$$

where I is a variable ranging from 0 to 1 that scales the rate of substrate production by the stand from nil to maximum, T_f is the average ultimate age of a feeder root (years) which may vary over time, and a, b_1, b_2, b, and z* are parameters that, in principle, are calculable from measurable biological fractions or rates.

STAND-LEVEL MODEL

Insertion of eqns (6), (9), and (10) with $A = A_{max}$ into (5) furnishes the growth rate of average active-pipe length in a self-thinning stand; namely,

$$dL/dt = [aI-b_1-b_2/T_f-bL][(1-\lambda)+\lambda(1-\theta)L/(z^*+L)] \quad (11)$$

The quantity L/(z*+L) should approach 1 in value for large L, as in a self-thinning stand, so the second expression in square brackets on the right-hand side of eqn (11) can be considered constant, whence

$$dL/dt = (1-\theta\lambda)[aI-b_1-b_2/T_f-bL] \quad (12)$$

If I and T_f remain constant over the span of time from t to $t + \Delta t$, eqn (12) can be integrated to yield the growth function:

$$L(t+\Delta t) = k_1+k_2I(t)+k_3/T_f(t)+k_4L(t) \quad (13)$$

where

$$k_1 = -b_1(1-k_4)/b$$

$$k_2 = a(1-k_4)/b$$

$$k_3 = -b_2(1-k_4)/b$$

$$k_4 = \exp[-b(1-\theta\lambda)\Delta t]$$

Similar arguments give rise to the basal area growth function:

$$B(t+\Delta t) = B(t)+k_5\{\ln[L(t+\Delta t)+z^*]-\ln[L(t)+z^*]\} \quad (14)$$

and the volume growth function:

$$V(t+\Delta t) = V(t)+k_6[L(t+\Delta t)-L(t)] \quad (15)$$

or

$$V(t+\Delta t) = k_7+k_8I(t)+k_9/T_f(t)+k_4V(t) \quad (16)$$

where the k_i's are functions of $\theta, \phi, \lambda, v_1, v_2, a, b_1, b_2, b, z^*$, and a constant of integration [see Valentine (1987) for details].

DISCUSSION

If I and T_f are constant in an invariant environment, then eqn (16), which describes total volume growth of an even-aged self-thinning stand, reduces to a Mitscherlich function, i.e.,

$$V(t+\Delta t) = k_{10}+k_4 V(t) \qquad (17)$$

where $k_{10} = k_7+k_8 I+k_9/T_f$. Previously, Khil'mi (1957) used a model analogous to eqn (17) to describe the aboveground growth of even-aged, self-thinning stands and obtained good agreement between the model and yield tables. Khil'mi showed empirically that the intercept, k_{10}, increases with site quality, whereas the slope, k_4, remains fairly constant among sites of differing quality. The present theoretical model supports the conclusions of Khil'mi inasmuch as k_4 is a constant and k_{10} is a function of I and T_f, which are known to vary among stands on sites of differing quality. Although the model derives from theories about and observations from even-aged, self-thinning, mono-species stands, conclusions about k_4 and k_{10} may apply to some mixed-species stands as well. For example, eqn (17) fits mixed-oak yield curves with a high degree of precision (see Figure 2).

As was noted, the present model applies only to even-aged, self-thinning stands. The assumption of constant foliar dry matter does not apply during the period between the establishment and closure of a stand, nor does it apply during the period between a silvicultural thinning (which, by constrast to self-thinning, creates gaps in the canopy) and closure of the stand. During these periods, foliar dry matter and, therefore, active-pipe area normally are increasing. Consequently, differential equations describing dA/dt and dI/dt are needed to complete the model for these situations.

A reduction in the rate of substrate production by a stand in the model, attributable to air pollution/acid rain or other causes, is achieved by reducing the value of the scaling variable I. An increase in the specific rate of feeder-root turnover (T_f^{-1}) obviously is achieved by decreasing the value of T_f. Unfortunately, estimation of the parameters of eqn (16), the volume-growth model in which T_f and I are explicitly included, is impossible by regression techniques because the requisite time-series data do not exist, as far as I know, for any stands, anywhere. All is not lost, however, because eqn (17) is derived from ecophysiological theory and observations. All of the parameters

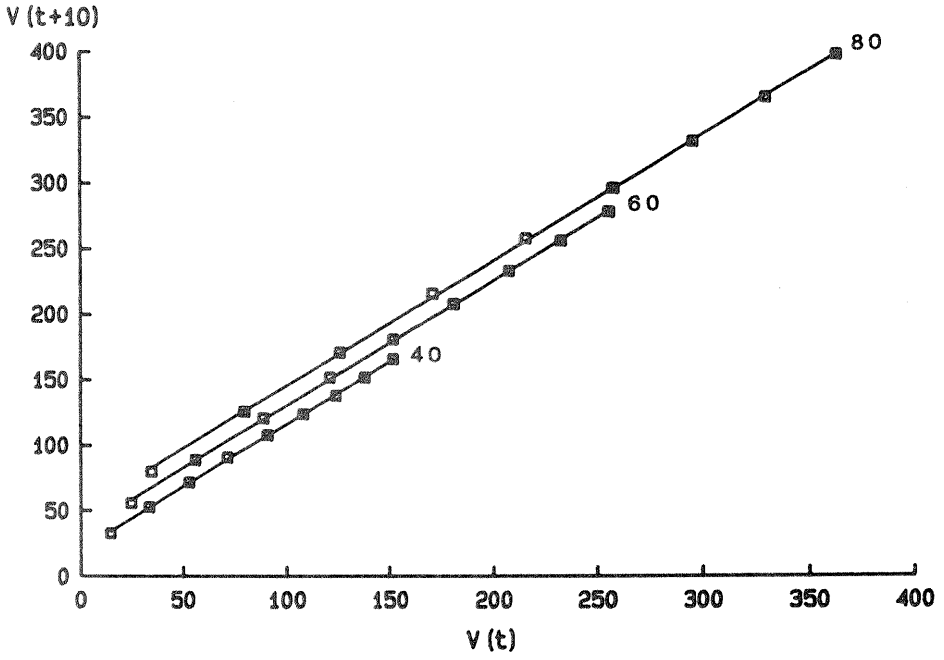

Figure 2. Total aboveground volume (m^3/ha) in year t+10 vs. total aboveground volume (m^3/ha) in year t for mixed-oak (Quercus spp.) stands with site indices of 40, 60, or 80. Data points for stands aged 10 through 90 (years) in years t are from Schnur(1937:table 12). The solid lines are least-squares fits of eqn (17). The common slope, k_4, of the three fitted lines is 0.951. Intercepts, k_{10}, for site indices 40, 60, and 80 are, respectively, 21.1, 35.4, and 50.4 ($r^2 > 0.99$; se = 1.35).

of this and the other equations of the model have physical definitions and can be assigned values based on measurements or theory. Moreover, all of the assumptions of the model are hypotheses that can be tested experimentally.

LITERATURE CITED

Bossel, H. (1986) Dynamics of forest dieback: systems analysis and simulation. Ecological Modelling 34:259-288.

Forrest, W. G. and J. D. Ovington (1970) Organic matter changes in an age series of Pinus radiata plantations. Journal of Applied Ecology 7:177-186.

Khil'mi, G. F. (1957) Teoreticheskaya biogeofizika lesa. Izdatel'stvo Akademii Nauk SSSR, Moskva (in Russian). (Theoretical forest biogeophysics. Translated from Russian by Israel Program for Scientific Translation, Jerusalem, 1962. 155 pp.)

Kira, T. and T. Shidei (1967) Primary production and turnover of organic matter in different forest ecosystems of the Western Pacific. Japanese Journal of Ecology 17:70-87.

Marks, P. L. (1974) The role of pin cherry (Prunus pensylvanica L.) in the maintenance of stability in northern hardwood ecosystems. Ecological Monographs 44:73-88.

Mohler, C. L., P.L. Marks and D. G. Sprugel (1978) Stand structure and allometry of trees during self-thinning of pure stands. Journal of Ecology 66:599-614.

Reineke, L.H. (1933) Perfecting a stand density index for even-aged forests. Journal of Agricultural Research 46:627-638.

Schnur, G.L. (1937) Yield, stand, and volume tables for even-aged upland oak forests. US Department of Agriculture, Technical Bulletin 560. Washington, D.C. 87 pp.

Shinozaki, K., K. Yoda, K. Hozumi and T. Kira (1964a) A quantitative analysis of plant form--the pipe model theory. I. basic analysis. Japanese Journal of Ecology 14:97-105.

Shinozaki, K., K. Yoda, K. Hozumi and T. Kira (1964b) A quantitative analysis of plant form--the pipe model theory. II. further evidence of the theory and its application in forest ecology. Japanese Journal of Ecology 14:133-139.

Thornley, J. H. M. (1976) Mathematical models in plant physiology. Academic Press. London. 318 pp.

Valentine, H. T. (1987) A carbon-balance model of stand growth: a derivation employing the pipe-model theory and the self-thinning rule. WP-87-56. International Institute for Applied Systems Analysis, A-2361, Laxenburg, Austria. 17 pp.

Waring, R H., P. E. Schroeder and R. Oren (1982) Application of the pipe model theory to predict canopy leaf area. Canadian Journal of Forest Research 12:556-560.

FPES: A FRAMEWORK FOR MODELLING THE ARTIFICIAL REGENERATION SYSTEM

Keith L. Belli[1]

ABSTRACT. An artificial regeneration model, FPES, was developed for conifers in the Great Lakes region. A microcomputer program that incorporates the model framework is described. The use of the program is demonstrated by examining the efficiency of the following three general site preparation treatments for 3-0 red pine seedlings with regard to expected growth, survival and cost: cultivation, furrowing, and scalping.

When efficiency is measured by the cost per surviving tree, the least intensive site preparation treatment, scalping, is judged to be the best alternative. However, when the efficiency measure is modified to also reflect growth, the most intensive site preparation treatment, cultivation, is favored. The two measures of efficiency, (1) cost per surviving tree and (2) cost per 1000 cm of aggregate growth, vary in their sensitivity to changes in cost estimates for the three treatments. Changes in cost of as little as $5.00 per acre are enough to affect the recommendation based on measure (1); whereas changes of as much as $60.00 per acre do not affect the choice of alternatives based on measure (2).

The development of FPES represents a "first step" in modelling the artificial regeneration system. Many refinements to the framework are needed to provide users with a practical management tool. The most important of these refinements include: stock quality estimation by physiological means, estimation of planting site quality, and quantification of seedling stress due to competition pressure.

INTRODUCTION

The practice of artificial regeneration has been a part of forestry in the Great Lakes region of North America for many years. Published documentation of plantations and planting experiments began at least as early as the 1920's (e.g., Richardson, 1924; Hansen, 1927; and Kittredge, 1929), and continues today. Much is known about the individual factors affecting seedling survival, growth, and production costs. However, researchers have only recently begun to systematically address the interrelationships of these factors.

Regeneration modelling in the Great Lakes region was initiated by Payandeh and Tucker (1975) in Ontario. The authors used a semi-stochastic approach employing "subjective probability estimates derived from the forest manager's total experience and opinion"

---

[1]Assistant Professor, Faculty of Forestry, University of Toronto, 203 College Street, Toronto, Ontario, M5S 1A1, Canada. Research partially supported by the College of Forestry, Univ. Minnesota.

Presented at the IUFRO Forest Growth Modelling and Prediction Conference, Minneapolis, MN, August 24-28, 1987.

regarding the potential success of various regeneration alternatives. The resulting model, called REGEN, provided a range of likely outcomes that addressed tradeoffs between various levels of success and the cost of treatments. REGEN was further documented by Payandeh (1975 and 1977) and Payandeh and Field (1978), and recently expanded to include general silvicultural treatments and management options over the life of the stand (Payandeh and Field, 1985).

As an alternative to this subjective approach, research was initiated in Minnesota to incorporate the vast amount of published results concerning regeneration experiments into a suitable model framework. The study progressed through five distinct stages: (1) data collection and summarization from published experiment results; (2) identification of those factors demonstrating consistent influence on tree performance; (3) development of growth and survival functions based on these factors; (4) estimation of costs of various regeneration activities; and (5) the construction of a microcomputer-based simulation program combining the economic information with the growth and survival functions. A detailed description of the model development process and the resulting model functions has been reported by Belli (1986).

PROGRAM DESCRIPTION

The simulation program, called Forest Plantation Establishment Simulator (FPES), is driven by two fundamental models; one to estimate annual height growth of planted trees, and one to estimate percent survival. The growth expression is,

$$G_t = b_1 (t^{b2} - (t-1)^{b2}) * \left[1 + \frac{1 - e^{(b_4 D_1 + b_5 D_2)^{b6}}}{b_3} \right] \qquad (1)$$

where,

G_t = expected tree height growth in year t

t = years after planting (counted after each growing season), limited to t=1,2,3,4,5

D_1 = delay in stock lifting past earliest viable date (days)

D_2 = delay in planting after lifting, through cold storage of stock (days)

b_i = coefficients

A similar expression is used for the estimation of survival,

$$S_t = 100\ e^{-b_1 t^{b_2}} * \left[1 + \frac{1 - e^{(b_4 D_1 + b_5 D_2)}}{b_3} \right] \qquad (2)$$

where,

S_t = expected survival at the end of year t (in percent of total trees planted)

Both equations (1) and (2) incorporate the same critical factors and make use of the same general form; a combination of a potential performance function with a modifier function. Potential tree performance (growth or survival) is estimated by the expressions outside the brackets in (1) and (2), which were fit to data categorized by the following factors: species, stock type, age class, harvest history, and site preparation. The functions within the brackets are used as modifiers to adjust for the detrimental effects of lifting and planting delays (during the spring planting season) on potential tree performance.

The prediction of growth and survival of planted trees constitutes only part of the FPES program. An important aspect of regeneration planning is the economic desirability of management alternatives. Hence, default values of cost estimates for planting stock, planting, and site preparation (based on a survey of forest managers and nurserymen) are included as part of the program (e.g., Table 1 for 3-0 red pine). Users are also prompted to input their own estimates of these costs, if available.

TABLE 1. Estimates of average regeneration costs for 3-0 red pine plantations[a] (from Belli, 1986).

	Cost ($/1000 trees)
Planting Stock	77.70
Hand Planting	106.00[b]
Site Preparation	**Cost ($/acre)[b]**
cultivation (or disk)	60.00
furrow	21.78
scalp	25.92

[a] All values 1986 prices, or inflated to 1986 levels at rate of 4% per year.

[b] Includes labor, equipment, and supervision.

The output of FPES consists of predicted average plantation growth (both annual and cumulative) and survival for years one through five after planting. Two measures of cost effectiveness are then calculated to assess the relative efficiency of different management strategies. The first measure, originally suggested by Stoeckeler

(1963), is simply the cost (in dollars) per planted tree surviving to the end of year five. The second measure incorporates all three plantation attributes; growth, survival, and cost. It is a modification of the term developed by Haig and Curtis (1974). These authors suggested the use of "cost per foot of aggregate height," whereas FPES provides the "cost per 1000 centimeters of aggregate growth." Aggregate growth is defined as the product of the total number of trees alive at the end of a given year and that year's average cumulative plantation growth.

FPES is intended for eventual use as a management tool; however, at this stage it has limitations. Users should be aware of the numerous assumptions that were made in the construction of the growth and survival functions and the estimates of the default values for plantation costs. Management choices were strictly limited to those for which data were available and, therefore, did not cover the entire spectrum of regeneration alternatives. Furthermore, the model has been calibrated for only two species, red pine (Pinus resinosa Ait.) and white spruce (Picea glauca (Moench) Voss). A final caution is that growth and survival models were fit to data concerning experimental, rather than operational, plantations. Therefore, estimates are expected to be positively biased as indicated by the work of Pierpoint et al. (1981).

EXAMPLE OF PROGRAM USE

A typical management scenario was chosen to illustrate the use of FPES. Alternative site preparation treatments were examined for 3-0 red pine seedlings planted on old field sites; default cost estimates were used. The three choices for site preparation method were cultivation, furrow, or scalp. When efficiency was judged merely

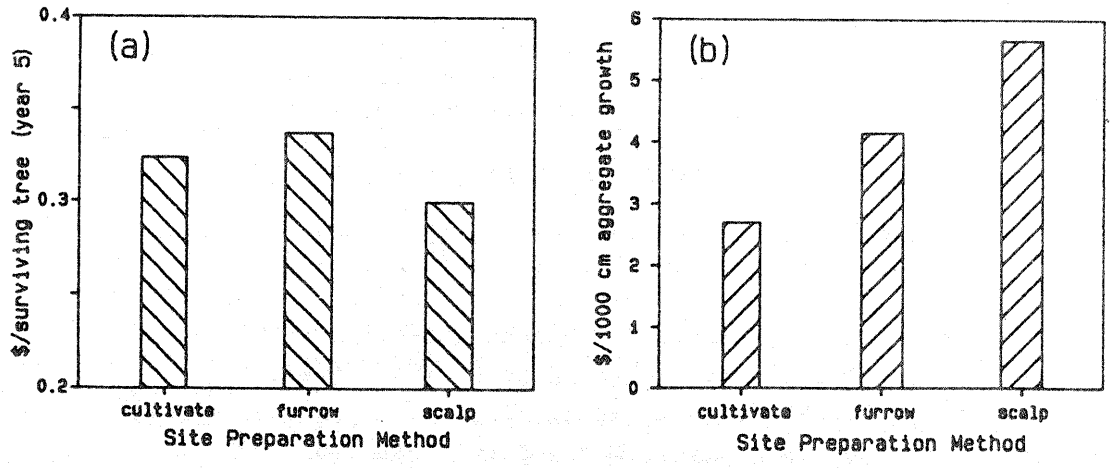

Figure 1. A comparison of three site preparation methods based on (a) cost per surviving tree (efficiency measure #1) and (b) cost per 1000 cm aggregate growth (efficiency measure #2).

by the cost per live tree at age five (efficiency measure 1), scalping appeared to be the best site preparation option, followed by cultivation and furrow (see Figure 1a). Apparently, the low cost of scalping compensated for the survival rate being less than for the trees on the cultivated site.

Alternatively, when efficiency was judged by cost per thousand centimeters of aggregate growth (efficiency measure 2), cultivation was shown to be much more desirable than scalping (see Figure 1b). The cumulative growth levels for cultivation and furrowing were so much higher than those for scalping that the ranking of treatments (from best to worst) using this second measure of efficiency was: cultivate, furrow, scalp.

SENSITIVITY ANALYSIS

Within the framework of the example management scenario the sensitivity of the efficiency measures to changes in site preparation costs was explored. The cost per acre for the different methods had been estimated to range from a minimum of $21.78 to a maximum of $60.00 (see Table 1). For the sensitivity analysis, this entire range of costs was examined in $5.00 increments. Table 2 summarizes the corresponding changes in both measures of efficiency.

The absolute change in terms of efficiency measure 1, from the minimum to the maximum cost per acre, appeared to be about the same for all three site preparation methods; an average of $0.071 per surviving tree at year 5. The change per $5.00 cost increment was approximately $0.009.

When rankings of these site preparation methods were considered, the efficiency of scalping was the least sensitive to changes in cost. Cost changes of up to $15.00 per acre for scalping did not effect the order of the treatment rankings. However, changes in cultivation or furrowing costs as little as $5.00 per acre could reverse their respective ranks. This implied that cost estimates for site preparation need to be accurate to within $5.00/acre for the first measure of efficiency to be meaningful.

When the second measure of efficiency was examined it was clear that cultivation was much less sensitive to fluctuations in cost than either furrow or scalp (see Table 2). For each $5.00 cost increment, cultivation efficiency averaged a change of only $0.065 per 1000 cm of aggregate growth. Furrowing and scalping efficiency, however, changed by $0.123 and $0.164 for the same $5.00 cost increment; approximately twice the rate of change for cultivation.

The predicted rank of site preparation treatments by efficiency measure 2 was cultivation, furrow, and then scalp (Table 2). Unlike the first efficiency measure, the use of measure 2 was shown to be insensitive to cost changes when ranking treatments. For cultivation to be ranked lower than furrow it would have had to cost over $170.00 per acre. To be ranked lower than scalp, it would have had to cost over $280.00 per acre. From a different perspective, if cultivation

TABLE 2. Sensitivity of two measures of efficiency to changes in site preparation costs.

Cost ($/acre)	Efficiency Measure #1[a]			Efficiency Measure #2[b]		
	Cultivate	Furrow	Scalp	Cultivate	Furrow	Scalp
60	0.324	0.413	0.359	2.683	5.083	6.786
55	0.317	0.403	0.350	2.618	4.961	6.622
50	0.309	0.393	0.342	2.553	4.838	6.458
45	0.301	0.383	0.333	2.488	4.715	6.294
40	0.293	0.373	0.324	2.423	4.592	6.130
35	0.285	0.363	0.315	2.359	4.469	5.966
30	0.277	0.353	0.307	2.294	4.347	5.802
25	0.270	0.343	0.298	2.229	4.224	5.639
20	0.262	0.333	0.289	2.164	4.101	5.475

[a] Measure #1: $/surviving tree at year 5.

[b] Measure #2: $/1000 cm aggregate growth (aggregate growth defined as the product of the total number of live trees and total growth at the end of year 5).

costs were to remain at $60.00 per acre, neither furrowing nor scalping would be as efficient even if they were both free. Furthermore, even though furrow and scalp treatments were more sensitive than cultivation to cost changes, neither would change ranks with the other for changes less than $60.00 per acre. Therefore, unless a user was certain that site preparation costs were known to within $5.00 per acre efficiency measure 2 would tend to be more reliable than the first in terms of treatment ranks.

This sensitivity analysis illustrates the need to fully explore the results of comparative management scenarios in terms of the two measures of efficiency before making any decision on management strategy. Particular attention should be paid to those situations in which slight fluctuations in parameters can be shown to heavily influence the relative efficiency ranks of alternative strategies.

RESEARCH DIRECTIONS

The results of the modeling effort should be considered as a "first step" in an ongoing effort to fully characterize the regeneration system. This system can be divided into three main components: (1) the potential of seedlings to perform in the field, (2) the ability of a particular planting site to physically support planted trees, and (3) the interaction between seedlings and the other vegetation present on the site. A substantial amount of research remains to be done in all three areas, and an effort must be made to address the system as a whole.

Research into the estimation of seedling potential, or quality, should focus on physiology, rather than morphology. The operational use of

physiological measures of stock quality has been somewhat neglected in favor of more easily determined morphological measures. Unfortunately, seedling morphology has seldom been shown to be a reliable indicator of performance potential (Sutton, 1979).

The quantification of physical site characteristics as they relate to the potential growth and survival of planted trees is an area that merits attention. A measure, or index, of site potential might include such factors as expected average climatic conditions, topography, soil characteristics, or even an estimate of site index for tree species that had occupied the site in the past.

Finally, studies are needed to objectively describe the competition pressure during a seedling's early years in the field and the corresponding response of young trees to relief of this pressure through various site preparation or release treatments. The key to such investigations is the development of a meaningful competition index sensitive to the reductions in moisture and light available to seedlings caused by weeds (see Strothmann, 1967). A suitable index has been hypothesized for Douglas-fir by Brand (1986). The testing and modification of such an index for species in the Great Lakes region should be a top priority in future regeneration research.

LITERATURE CITED

Belli, Keith L. 1986. A simulation model for the artificial regeneration process in the Great Lakes region. Ph.D. thesis, Univ. Minnesota, St. Paul, MN (Univ Microfilms 87-06911), 215 p.

Brand, David G. 1986. A competition index for predicting the vigor of planted Douglas-fir in southwestern British Columbia. Canadian Journal of Forest Research 16(1):23-29.

Haig, R. A. and F. W. Curtis. 1974. Cost effectiveness of four methods of establishing white spruce on a cut-over mixedwood site in the Goulais River area, Ontario. Department of the Environment, Canadian Forestry Service, Great Lakes Forest Research Centre, Sault Ste. Marie, Ontario, Information Report No. O-X-210, 17 p.

Hansen, T. S. 1927. Forest planting experiments in Minnesota. University of Minnesota Agricultural Experiment Station Bulletin No. 238, 32 p.

Kittredge, Joseph Jr. 1929. Forest planting in the Lake States. United States Department of Agriculture, Department Bulletin No. 1497, 87 p.

Payandeh, B. 1975. Evaluating the cost effectiveness of planting and direct seeding of black spruce by simulation. Department of the Environment, Canadian Forestry Service, Great Lakes Forest Res. Centre, Sault Ste. Marie, Ontario, Report No. O-X-238, 39 p.

Payandeh, B. 1977. Making the most out of forest managers' knowledge in choosing desirable regeneration systems. Forestry Chronicle 53(6):355-363.

Payandeh, B. and J. E. Field. 1978. REGEN: a simulation model for economic evaluation of forest regeneration systems. Department of the Environment, Canadian Forestry Service, Great Lakes Forest Res. Centre, Sault Ste. Marie, Ontario, Report No. O-X-281, 15 p.

Payandeh, B. and J. E. Field. 1985. FIDME: Forestry investment decisions made easy. Department of the Environment, Canadian Forestry Service, Great Lakes Forest Res. Centre, Sault Ste. Marie, Ontario, Report No. O-X-364, 22 p.

Payandeh, B. and T. L. Tucker. 1975. Application of subjective probability and Weibull distribution in evaluating cost effectiveness of regeneration techniques. In: V. G. Smith and L. P. Laird, eds. Proceedings, Canadian Forest Inventory Methods, Dorset, Ontario, p. 129-156.

Pierpoint, G., J. M. Paterson, J. G. Boufford, and C. Glerum. 1981. Irregular growth of outplanted red pine [Pinus resinosa]. II. The influence of handling and planting on fifth-year performance. Ontario Ministry of Natural Resources, Forest Research Note No.29, 4 p.

Richardson, Arthur Herbert. 1924. Forest tree planting. Ontario Department of Lands and Forests, Forestry Branch, Bulletin No. 1, 71 p.

Stoeckeler, J. H. 1963. Ground preparation costs and first-year survival of planted red pine in southwestern Wisconsin. United States Department of Agriculture Forest Service, Research Note LS-28, 4 p.

Strothmann, R. O. 1967. The influence of light and moisture on the growth of red pine seedlings. Forest Science 13(2):182-202.

Sutton, R. F. 1979. Planting stock quality and grading. Forest Ecology and Management 2:123-132.

DEVELOPING VARIANTS FOR THE REGENERATION ESTABLISHMENT MODEL

Dennis E. Ferguson and Ralph R. Johnson[1]

ABSTRACT. Conifer establishment following operational harvest and site preparation treatments can be predicted for the grand fir-cedar-hemlock ecosystem in northern Idaho. The Regeneration Establishment Model predicts the probability of stocking, trees per acre, species composition, and tree heights from 3 to 20 years following harvest and is linked to the Prognosis Model, an individual-tree, distant-independent growth and yield model. Variants of the Prognosis Model have been adapted to several locations throughout the Western United States. This paper describes how existing inventory data can be used to modify the Regeneration Establishment Model to predict regeneration where a Prognosis Model variant exists. An example shows the process for a southeast Alaska Regeneration Model.

INTRODUCTION

Stage (1973) envisioned three submodels for the Prognosis Model: development of larger trees, development of regeneration, and ingrowth of regeneration. The first two submodels are described by Stage (1973), Wykoff et al. (1982), and Wykoff (1986) for northern Idaho, while the ingrowth of regeneration is described by Ferguson et al. (1986) and Ferguson and Crookston (1984). The Prognosis Model has been calibrated for other locations in the Western United States, but these versions of the Prognosis Model (called variants) presently lack the capability to predict regeneration following a disturbance.

A considerable amount of work needs to be done if each Prognosis Model variant is to have a reliable regeneration submodel. We had an opportunity to develop a regeneration model variant for southeast Alaska. The process of developing this variant has application to other areas in the Western United States.

THE PROGNOSIS MODEL

The Prognosis Model is an individual-tree, distant-independent, growth and yield model originally developed for forests of northern Idaho. The model predicts growth and mortality for an inventory of sample trees in a stand. Sample trees are represented in the model by a tree record.

A tree record represents a trees per acre value obtained from an inventory. Yield tables are tabulated by summing the value of all trees in the inventory. Growth is simulated by predicting successive increments of growth, while mortality is a predicted reduction in the

[1]Research Forester, USDA Forest Service, Intermountain Research Station, 1221 S. Main, Moscow, ID 83843, USA; and Biometrician, USDA Forest Service, Mensuration and Systems Development, 3825 E. Mulberry, Fort Collins, CO, 80524, USA.

Presented at the IUFRO Forest Growth Modelling and Prediction Conference, Minneapolis, MN, August 24-28, 1987.

trees per acre values. Silvicultural prescriptions are easily invoked through the use of keywords that define the type of treatment, its timing, and specifications such as the size of trees to be cut.

Although the spatial relationship of trees in the stand is not used as an independent variable to predict growth and mortality, the inventory plot identification is stored as part of each tree record. This information can be accessed by Prognosis Model extensions.

THE REGENERATION ESTABLISHMENT MODEL

The Regeneration Establishment Model predicts conifer establishment following operational harvest and site preparation treatments. Empirically derived equations determine the probability of stocking for 1/300-acre plots, trees per acre, species composition, and beginning tree heights at times from 3 to 20 years since disturbance. The probability of stocking for 1/300-acre plots is an important part of the model because it scales the results of predictions on stocked plots. The model predicts stocked plot attributes (number of trees, species, and heights). These attributes are multiplied by the probability of stocking and scaled to per acre values. Model users can evaluate the probability of stocking (distribution), trees per acre (density), and species composition to judge expected effectiveness of regeneration prescriptions.

The Regeneration Model uses plot-specific attributes as independent variables. Slope, aspect, type of site preparation, habitat type, overstory density, and overstory species composition are all important. Post-harvest plot overstory density and species composition are known because the Prognosis Model stores plot identification as part of each tree record. Inventory plots are processed separately, so variations in site, treatment, and stand conditions are reflected in the prediction.

The Regeneration Model is presently coded for northern Idaho and is being expanded to forests in central Idaho and western Montana. Where a Prognosis Model variant exists without a calibrated regeneration model, new trees can be added to the tree list using a planting option.

A statistically sound study design for data collection is important for regeneration models because unbiased estimates of rates of establishment and species composition are vital for forest planning. Data collected for the northern Idaho Regeneration Model began with a stratified random sample of operationally-harvested stands. Stands were categorized by habitat type, site preparation, regeneration method, and geographic location. Within each of these combinations, four to five stands were randomly chosen for sampling. Transect lines were drawn on aerial photos to cover variations in overstory density, topography, site disturbance, and so on. This effort was to keep plots within stands as independent as possible. An additional means of keeping plots independent within stands was to record individual plot attributes such as slope, aspect, habitat type, site preparation, and overstory (if present). An average of 25 plots per stand were sampled so that more stands could be sampled instead of more plots per stand.

The Regeneration Model predicts the net result of ingrowth during the first 20 years since disturbance. This follows from sampling stands having a range of treatment dates. Regression equations then predict stocking as a function of time since disturbance. Two tallies of regeneration are predicted, and defaults are 10 and 20 years since harvest. The first tally predicts regeneration since harvest while the second tally predicts additional regeneration since the first tally up to the time of the second tally. Because equations predict the net result over time, background mortality rates of the Prognosis Model are not invoked on regeneration during the 20-year regeneration period.

SOUTHEAST ALASKA REGENERATION MODEL

The process of developing a Regeneration Establishment Model for the southeast Alaska Prognosis Model variant began with reviewing the regeneration systems, ecology, species' silvical characteristics, and sources of data in southeast Alaska. Information came from silviculturists in the Juneau office of the Forest Service and Harris and Farr (1974). Important points were as follows:

- Clearcutting is the most common regeneration method. Partial cuttings are uncommon because of the general overmature nature of these forests and the frequent occurrence of wind storms. Therefore, data were insufficient to include the effects of residual basal area at this time.

- If sites are burned, productivity increases during the regeneration period. However, conditions necessary for prescribed burning occur infrequently and only a small proportion of stands are burned.

- Sitka spruce (Picea sitchensis) is the species most often planted. In fiscal year 1986, only 752 acres were planted in the Alaska Region compared with 9,968 acres that had natural regeneration with no site preparation (USDA Forest Service 1987).

- Seedlings become established in abundant numbers, and few plots are nonstocked unless they are nonstockable because of rock, water, etc.

- Scraping away the duff layer during harvest or site preparation makes regeneration subject to frost heaving.

- Sitka spruce and western hemlock (Tsuga heterophylla) are the two most abundant species. Incidental species are western redcedar (Thuja plicata) and Alaska yellow cedar (Chamaecyparis nootkatensis). Alaska yellow cedar grows on the poorest sites.

- Advance regeneration (seedlings that became established prior to the harvest) are mostly western hemlock. Subsequent regeneration is dominated by Sitka spruce up to about stand age 70 when hemlock again becomes established in the understory.

- Elevation has an important effect on regeneration success. Optimum elevation is near sea level with timberline at about 1,000 feet.

- Slope and aspect are important with south aspects being better sites.

- Available inventory data from almost 1,000 sample points used 1/500-acre plots to sample regeneration (USDA Forest Service 1984).

Our objectives were to develop equations predicting regeneration for southeast Alaska forests and recode the model. Another consideration was to keep the model compatible with the user's guide (Ferguson and Crookston 1984).

The area included in the model was the Tongass National Forest. Data were obtained from inventory records collected by USDA Forest Service personnel during routine stand examinations of harvested areas.

Site index is the driving variable in the southeast Alaska variant of the Prognosis Model. Equations developed by Farr (1984) predict top height of the tallest 40 trees per acre in even-aged stands. For the Regeneration Model, these equations are used to predict top height for regeneration-size trees as a function of time since disturbance.

PROBABILITY OF STOCKING

Seedling establishment is a near certainty by stand age 2. Therefore, it was not necessary to develop equations predicting the probability of stocking, and this value was set to 1.0.

TREES PER STOCKED PLOT

A Weibull distribution function (Bailey and Dell 1973) of trees per acre was fit using data from the 1,000 plots. The equation is

$$TPA = B((-(\ln(1-X)))^{1/C}) \quad (1)$$

where TPA = predicted hundreds of trees per acre
B = $20.48 + 1.22 \cdot RTOP40 - 0.026 \cdot RTOP40^2$
C = $1.32 + 0.033 \cdot RTOP40 - 0.00088 \cdot RTOP40^2$
X = a uniformly distributed pseudo-random number in the interval [0,1]
RTOP40 = top height of the 40 tallest regeneration-size trees

The predicted trees per acre is scaled to a 1/500-acre plot size and rounded to the nearest integer. The random number is used to mimic the plot-to-plot variation found in these stands. Thus, all plots do not receive the same number of trees.

SPECIES COMPOSITION

The probabilities of species occurring on 1/500-acre plots are determined by regression equations for western hemlock and sitka spruce. Data were insufficient to develop equations for western redcedar and Alaska yellow cedar so these probabilities were set at their means; 0.05 and 0.01 respectively. Other species--white spruce (Picea glauca), Pacific silver fir (Abies amabilis), mountain hemlock (Tsuga mertensiana), lodgepole pine (Pinus contorta), and subalpine fir (Abies lasiocarpa)--have zero probability of occurrence but can be added to the inventory using a planting option.

TREE HEIGHTS AND DIAMETERS

Weibull regression equations were developed by species and advance or subsequent germination status. These equations represent the distribution of heights for the 40 tallest regeneration-size trees. A random number is drawn for each tree to vary heights as would be encountered in nature. As an example, height of advance western hemlock is

$$HT = B((-(\ln(1-X)))^{1/C}) \quad (2)$$

where HT = predicted height in feet
B = 2.4911 +0.2732•RTOP40
C = 1.6
X = a uniformly distributed pseudo-random number in the interval [0,1]
RTOP40 = top height of the 40 tallest regeneration-size trees

Figure 1 shows actual distributions of tree heights from the data available to develop equations. Early in the life of the new stand, the distribution is characterized by a reverse-J shape. Over time, mean height increases and the distribution flattens and becomes more symmetrical. Finally, the distribution flattens considerably with fewer and fewer trees represented in the smaller height classes.

Trees less than 4.5 feet tall are assigned a nominal diameter at breast height (dbh). When trees grow past 4.5 feet, dbh is predicted from height with adjustments for stand density and relative size (Wykoff 1986).

STOCKING VERSUS TREES PER ACRE

A new subroutine was written to adjust the trees per acre represented by a tree record. The reason is total number of trees per acre increases until about 15 years after harvest and then begins to decline. Up until the time of maximum seedling density, percentage of stocked plots increases as the stand becomes stocked. After density peaks, trees per acre decline due to competition, but there is no decrease in percent stocking. Said another way, competition sets in and the best trees continue to grow while poor trees are crowded out. Top height of the dominant trees is a good predictor of the number of trees per acre.

The Regeneration Model predicts the net increment of stocking for up to 20 years after harvest. If the probability of stocking increases between the first and second tally, new tree records are generated. If there is no increase in the probability of stocking, the trees per acre values for the first tally are reduced to expected trees per acre values at the time of the second tally. After the second tally of regeneration is predicted, background Prognosis Model mortality rates are applied.

DISCUSSION

Procedures outlined in this paper resulted in a Regeneration Establishment Model variant for southeast Alaska forests. The structure of the model remains the same and only one new subroutine was needed. Data used to develop new equations were collected from operationally harvested

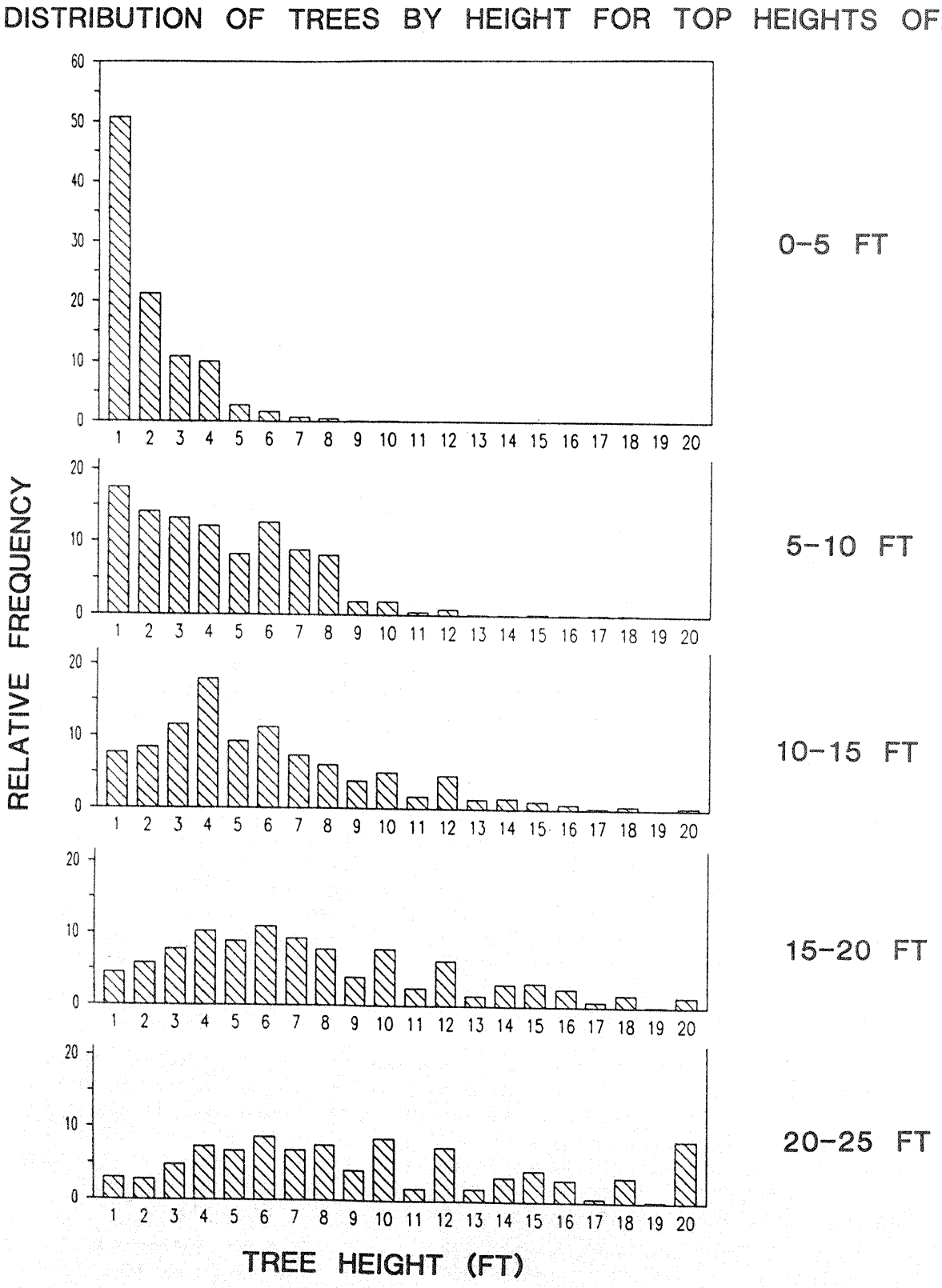

Figure 1. Distribution of tree heights within stands by top height.

stands. Time needed to develop new equations and recode the model was about 10 weeks. Model validation and testing are under way.

The probability of stocking is an important part of the northern Idaho version of the Regeneration Model. However, in southeast Alaska, stocking on 1/500-acre plots is almost a certainty, and we set this value at 1.0 rather than develop new equations.

Other variants may need a good deal of work to develop probability of stocking equations because unbiased estimates are so important. We suggest a study that selects sites in an unbiased fashion from a list of all possible candidate stands. A good source of data is regeneration studies that used random stand selection procedures. These data may be available from authors such as Seidel (1979), Stein (1981), etc. Some authors have developed equations that could be encoded in Regeneration Model variants.

The next-best alternative is to use inventoried stands that are sampled during routine examinations following regeneration cuttings. Avoid inventories from subjectively chosen stands because the selection process may introduce unwanted biases.

Regeneration model variants need to be periodically updated to account for changes in technology, to incorporate new silvicultural techniques, and to account for long-term weather/disease/insect patterns. Data to update the model are most easily obtained from ongoing inventories routinely performed following harvest and site preparation treatments.

Cooperation between managers and researchers is desirable. Data collection procedures must be well documented to collect useful data that are consistent among field crews and from one year to the next. Perhaps randomly selected stands could be designated for sampling by experienced field crews to build up a data base of stands. Some examples of coordination between managers and researchers are:

- Use the same size microsite plot, or at least a few common sizes.

- Explicitly define variables such as when a tree is established, what is a cull tree, etc.

- Record plot attributes to increase sensitivity of model predictions.

- Use a common plot center for fixed and variable radius plots.

- Independent variables should be those in common use in the region. This increases the utility of the model.

- Record at least one tree of each species established on the plot to indicate the distribution of that species throughout the stand.

Regeneration inventories can serve many purposes. National Forests in the Western United States are beginning to store these inventories and retrieve them as needed. Data are easily accessed on computer files.

Examples of uses are certification of stocking as required by the National Forest Management Act of 1976, growth rates, plantation success, brush-field problems, animal damage, thinning needs, etc. The opportunities for land managers and researchers to work together look good, and we can begin now to collect the data for future analyses.

LITERATURE CITED

Bailey, R. L., and T. R. Dell. 1973. Quantifying diameter distributions with the Weibull function. Forest Science 19: 97-104.

Farr, W. A. 1984. Site index and height growth curves for unmanaged even-aged stands of western hemlock and Sitka spruce in southeast Alaska. United States Department of Agriculture, Forest Service, Research Paper PNW-326. 26 p.

Ferguson, D. E., and N. L. Crookston. 1984. User's guide to the Regeneration Establishment Model--a Prognosis Model extension. United States Department of Agriculture, Forest Service, General Technical Report INT-161. 23 p.

Ferguson, D. E., A. R. Stage, and R. J. Boyd. 1986. Predicting regeneration in the grand fir-cedar-hemlock ecosystem of the northern Rocky Mountains. Forest Science Monograph 26. 41 p.

Harris, A. S., and W. A. Farr. 1974. The forest ecosystem of southeast Alaska. 7. Forest ecology and timber management. United States Department of Agriculture, Forest Service, General Technical Report PNW-25. 109 p.

Seidel, K. W. 1979. Regeneration in mixed conifer clearcuts in the Cascade Range and Blue Mountains of eastern Oregon. United States Department of Agriculture, Forest Service, Research Paper PNW-248. 24 p.

Stage, A. R. 1973. Prognosis model for stand development. United States Department of Agriculture, Forest Service, Research Paper INT-137. 32 p.

Stein, W. I. 1981. Regeneration outlook on BLM lands in the southern Oregon Cascades. United States Department of Agriculture, Forest Service, Research Paper PNW-284. 68 p.

USDA Forest Service. 1984. Silvicultural examination and prescription handbook, Chapter 400, stand examination procedures. United States Department of Agriculture, Forest Service, Alaska Region. 106 p.

USDA Forest Service. 1987. National Forest System, reforestation and timber stand improvement report for fiscal year 1986. United States Department of Agriculture, Forest Service, Washington Office. February 27, 1987. 44 p.

Wykoff, W. R., N. L. Crookston, and A. R. Stage. 1982. User's guide to the Stand Prognosis Model. United States Department of Agriculture, Forest Service, General Technical Report INT-133. 112 p.

Wykoff, W. R. 1986. Supplement to the User's Guide for the Stand Prognosis Model--Version 5.0. United States Department of Agriculture, Forest Service, General Technical Report INT-208. 36 p.

QUANTIFYING REGENERATION POTENTIALS OF *QUERCUS* FORESTS IN THE MISSOURI OZARKS

Paul S. Johnson and Ivan L. Sander[1]

ABSTRACT. The regeneration potential of oak (*Quercus* spp.) forests under even-aged management in the Missouri Ozarks can be predicted from (1) the number, size, and distribution of the oak advance reproduction, and (2) the composition and structure of the oak overstory, which can be used to estimate stump sprouting. When linked to a tree area (stocking) equation, estimates of developmental probabilities for both types of regeneration provide a basis for predicting, before final overstory removal, the adequacy of stocking by codominant and dominant oaks in the new stand at age 20.

INTRODUCTION

In even-aged stands managed for oak sawtimber, the regeneration period begins before final overstory removal because successful regeneration largely depends on the presence of oak advance reproduction. However, when oak stands reach maturity, oak reproduction often is inadequate for successful regeneration. Earlier studies showed that successful oak regeneration depends on the number, size, and distribution of these advance reproduction stems (Sander 1972, Sander and Clark 1971). Using these attributes of oak advance reproduction, it is possible to estimate the contribution of this reproduction to the stocking of the new stand before removing the overstory.

Oak reproduction also may originate from the stumps of parent trees after overstory removal. The likelihood that a stump will produce a sprout that develops into a codominant or dominant tree can be predicted from characteristics of the parent tree and site quality (Johnson 1977). Thus, the development of the two primary components of the new stand, advance reproduction and stump sprouts, can be predicted from tree and site characteristics that are measurable before final overstory removal. This paper describes a two-step method for determining the adequacy of the total oak regeneration potential of stands in the Missouri Ozarks by evaluating (1) the oak advance reproduction potential and (2) the stump sprouting potential of the parent stand.

PREDICTING THE CONTRIBUTION OF OAK ADVANCE REPRODUCTION TO FUTURE STOCKING

In the Missouri Ozarks, the numbers of oak advance reproduction stems (trees <4.1 cm dbh) range from less than 800 to more than 5,000 per hectare. However, amount of oak advance reproduction alone is not a good indicator of whether or not oaks will be a major component of a new

---

[1]Principal Silviculturist and Project Leader, USDA Forest Service, North Central Forest Experiment Station, 1-26 Agriculture Building, University of Missouri, Columbia, MO, 65211.

Presented at the IUFRO Forest Growth Modelling and Prediction Conference, Minneapolis, MN, August 24-28, 1987.

stand after final harvest cutting. This is because much of the reproduction may be too small to successfully compete with associated woody vegetation. Thus, tree size as well as tree numbers should be considered in evaluating the growth potential of oak advance reproduction.

Variation in the size of oak advance reproduction stems is related to recurrent stem dieback, which produces seedling-sprouts--the predominant growth form in Ozark oak forests. Consequently, the root systems of large seedling-sprouts are much older than the stems and after overstory removal produce much greater height growth than recently established seedlings and small seedling-sprouts. Both stem height and diameter indicate the potential of root systems to support rapid height growth after overstory removal (McQuilkin 1975, Sander 1972).

ESTABLISHING A FUTURE STOCKING GOAL

Although the regenerated stand does not need to be fully stocked immediately, there needs to be enough dominant and codominant oaks to provide adequate stocking sometime in the future. We defined adequate stocking as stands at least 30-percent stocked with dominant and codominant oaks when the mean stand diameter (dbh) is 7.6 cm [C level as defined by Gingrich (1967)]. Trees of other species and smaller oaks will further increase total stand stocking.

Unmanaged oak stands on average sites (black oak site index 18.3-22.9 m) in the Missouri Ozarks reach a mean stand dbh of 7.6 cm at age 20 to 25, and the dominant and codominant trees average 11.4 cm dbh. According to the stocking equation for defining minimum tree area (Rogers 1980), one 11.4-cm tree contributes 0.055-percent stocking and requires 5.5 m^2 of growing space. To attain the 30-percent stocking goal thus requires 30/0.055 or 545 trees per hectare averaging 11.4-cm dbh when the mean stand dbh is 7.6 cm.

The appropriate unit for sampling oak advance reproduction stems also should be related to the minimum growing space requirements of the average dbh of dominant and codominant trees when the mean stand diameter is 7.6 cm. Because an 11.4-cm tree requires 5.5 m^2 or 1/1,818 ha of growing space, the opportunity exists for each of the 1,818 sample spaces per hectare to contain one 11.4-cm tree. At or beyond a mean stand dbh of 7.6 cm, more than one dominant or codominant tree would not be expected to persist within this sample space. Thus, the appropriate plot size is 5.5 m^2 (1.323-m radius).

ESTIMATING "SUCCESS" PROBABILITIES

To determine the relation between oak advance reproduction size and its growth after overstory removal, we measured 394 reproduction stems under six mature stands in the Missouri Ozarks immediately before and 5 years after clearcutting. Eighty-five percent of these stems were black oak (*Quercus velutina* Lam.) and white oak (*Q. alba* L.) and the remainder were scarlet oak (*Q. coccinea* Muenchh.) and northern red oak (*Q. rubra* L.). Site index for black oak in these stands ranged from 15.2 to 21.3 m (50 to 70 ft) at an index age of 50 years (McQuilkin 1974).

We used the heights of oak stump sprouts as the standard for defining oak reproduction success because of the sprouts' rapid growth and predominance in the upper crown strata of these 5-year-old stands. We defined a "successful" oak as one that attained at least 80 percent of the mean height of all oak stump sprouts measured. These stump sprouts averaged 3.4 m tall at age 5, so a "successful" oak advance reproduction stem had to be at least 2.7 m tall. Eighty percent was chosen as the success criterion because nearly all oaks at least 2.7 m tall at age 5 were dominant or codominant. Based on this criterion for success and initial and 5-year measurements, we used logistic regression to develop equations to predict the probability of success for an individual oak stem of a given size (P5). The logistic regression equation is of the form:

$$P5 = \{1 + \exp[-(B_0 + B_1X_1 + \ldots B_nX_n)]\}^{-1}. \quad (1)$$

Regression coefficients are given in Sander et al. 1984. In addition to initial tree height and basal diameter, we used aspect and slope position to predict P5. These probabilities did not differ significantly by species ($P<0.05$) so the resulting estimates are for all four species combined.

The regression estimates showed that success probabilities increase with increasing initial height and ground diameter. In addition, probabilities were highest on southeast and northwest aspects and on middle slope positions. Initial size being equal, probabilities of success were lowest on northeast facing slopes and on lower slopes. Probabilities of success ranged from less than 0.01 for 0.3-m-tall trees of small diameter on lower slopes to 0.88 for trees 3-m-tall with large (6 cm) ground diameters on middle slopes of southeast or northwest aspects. In general these relations reflect a low likelihood of tree development where soil moisture is extremely favorable or unfavorable. High mortality and/or poor growth on droughty sites and severe competition on moist sites may account for the lower success probabilities.

We know how many dominant and codominant oaks are needed at age 20 to produce an adequately stocked stand, but our regression estimates (P5) only produce success probabilities to age 5. Therefore, we adjusted success probabilites for advanced regeneration at age 5 to success probabilities at age 20 (P20) by assuming a 99-percent annual survival rate from age 6 to age 20 based on earlier work (Sander 1972, Sander et al. 1976). Thus,

$$P20 = P5(0.99^{15}) = P5(0.86). \quad (2)$$

The resulting probabilities estimate the proportion of advance reproduction stems expected to be dominant or codominant at age 20.

From P20 we then determined the number of oak advance reproduction stems (n) required to produce, at probability 0.8 or greater, at least one codominant or larger stem at age 20 based on the following relation:

$$n = \log_e(1-0.8)/\log_e(1-P20). \quad (3)$$

This relation is based on the binomial probability distribution and

assumes trees attain "success" status independently of one another with equal probabilities (Johnson 1976).[2] The probability that one advance reproduction stem of a given size achieves dominance or codominance 20 years after final harvest at least 80 percent of the time is then 1/n. Expressed as a percent, 1/n is referred to as stocking value (SV). It defines the probable contribution of a stem to future stand stocking and can be used to quantify stocking on 5.5-m^2 plots (Table 1). To simplify field procedures, only the largest reproduction stem (i.e., the stem with the largest SV) is measured in each plot.

The average stocking value for a stand based on an inventory using 5.5-m^2 plots is the percent of the 1,818 (i.e., $.00055^{-1}$) unit growing spaces per hectare expected to produce dominant or codominant oaks at a mean stand dbh of 7.6 cm (about age 20). This percent must then equal or exceed 30 (i.e., (545/1818)100) for oak advance reproduction to be adequate and fulfill minimum future stocking requirements based on the 545 tree goal.

PREDICTING THE CONTRIBUTION OF OAK STUMP SPROUTS TO FUTURE STOCKING

The potential for sprouting from stumps of overstory oaks (trees $\geq$4.1 cm dbh) can be used to compensate for deficiencies in oak advance reproduction when evaluating the oak regeneration potential of a stand. Stump sprouts are the fastest growing oak component in new stands, and those of low origin usually develop into trees of acceptable quality (Roth and Hepting 1969).

---

[2] Equation 3 was derived by letting:
S_n = the number of successful trees 20 years after final harvest out of n trees initially inventoried;
p = the probability that a single tree will be successful;
$q = 1 - p$.
The probability of having $S_n = k$ trees out of n initial trees is given by the binomial distribution:

$$p(S_n = k) = \binom{n}{k} p^k \cdot q^{n-k}. \quad (4)$$

Note that $p(S_n \geq 1) = 1 - p(S_n = 0)$. (5)

Thus, if we want to determine the number of trees required to produce at least one successful tree 20 years hence with 80-percent probability, then substituting in (5):

$$0.80 = 1 - p(S_n = 0)$$

$$p(S_n = 0) = 0.20;$$

letting $k = 0$ in (4): $p(S_n = 0) = \binom{n}{0} p^0 q^{n-0}$

which reduces to: $p(S_n = 0) = q^n = 0.20$

$$n \cdot \log_e q = \log_e(0.20)$$

$$n = \frac{\log_e(0.20)}{\log_e q} = \frac{\log_e(0.20)}{\log_e(1-P20)}.$$

Table 1. Stocking values (SV)[a] for oak advance reproduction inventoried on 5.5-m^2 plots.

Size of tallest tree per plot		Aspect and slope position of plot								
		Southwest			Southeast and Northwest			Northeast		
Height class	Ground diameter class	Upper	Middle	Lower	Upper	Middle	Lower	Upper	Middle	Lower
m	cm	Plot SV in Percent								
<0.3	all	1	1	0	1	2	0	1	1	0
0.6 (0.31-0.90)	1	3	4	1	6	7	1	3	4	1
	2	10	11	2	15	18	4	8	10	2
	3	20	23	5	29	34	8	17	20	4
1.2 (0.91-1.50)	1	8	9	2	12	14	3	6	8	1
	2	16	19	4	25	28	6	14	17	3
	3	27	32	7	39	44	12	24	28	6
	4	40	45	12	54	60	19	36	41	11
1.8 (1.51-2.10)	1	16	18	4	24	28	6	14	16	3
	2	26	30	7	38	43	11	23	27	6
	3	37	42	11	51	56	17	33	38	9
	4	48	53	16	62	68	24	43	49	14
2.4 (2.11-2.70)	2	40	45	12	54	59	19	36	40	10
	3	48	53	16	63	68	24	44	49	14
	4	56	61	20	70	75	29	51	56	17
	5	62	68	24	77	82	35	58	63	21
3.0+ (2.71+)	2	56	61	20	71	76	30	51	57	17
	3	60	65	22	75	80	33	55	61	20
	4	63	69	25	78	83	36	59	64	22
	5	66	72	27	81	85	38	62	67	24
	6	69	75	29	83	88	41	65	70	25

Narrow ridge tops ----------
Level areas (<15 percent slopes other than ridge tops and bottoms) ----------
Bottoms ----------

[a]SV is the expected percent of 5.5-m^2 plots that will contain, at probability 0.8 or greater, at least one codominant or dominant stem at age 20. For a stand to be adequately stocked, SV averaged over all plots must equal or exceed 30 percent.

Factors shown to influence oak stump sprouting in a Missouri study include site quality and parent tree age and dbh (Johnson 1977). Sprouting frequency decreases with both increasing parent tree age and dbh but increases with increasing site quality. These relations were used to develop equations to estimate the percent of parent trees that will produce codominant or dominant black, white, and scarlet oaks at age 5. Data from Wendel (1975) and Johnson (1975) similarly were used to estimate percents for northern red oak. These percents then were adjusted for anticipated mortality to stand age 20 by assuming a survival rate of 99.25 percent per year for 15 years based on a 32-year stump sprout study (Roth and Hepting 1969).

Using these adjusted percents, we calculated values of n by using equation (3); we then used 1/n as the estimate of the percent of parent trees expected to produce, at probability 0.8 or greater, at least one dominant or codominant stem at age 20 (Table 2). For black oak and white oak, expected percents are shown by parent tree age, parent tree dbh, and site index. Age and site index information was not available for scarlet oak, so percents are given by diameter classes only. The latter values are averages for sawtimber-size stands in the Missouri Ozarks. Percents for northern red oak are based on data from parent stands in West Virginia that were 50 to 55 years old on site index 18.3 to 24.4 m, and from stands in Wisconsin that ranged from 70 to 110 years old on site index 15.2 to 21.3 m (Wendel 1975, Johnson 1975).

The minimum number of stump sprouts per hectare (N) required to compensate for deficiencies in advance reproduction is:

$$N = 545 - (\overline{SV}/0.055), \qquad (6)$$

where $\overline{SV}$ is the mean stocking value for oak advance reproduction obtained from an inventory of advance reproduction (Table 1). This mean stocking value then can be compared to the expected number of stump sprouts to determine if advance reproduction plus stump sprouts will be adequate to replace the old stand. In practice, diameters of overstory trees can be measured on 1/50-ha plots (7.98-m radius) to facilitate calculating the expected number of stump sprouts per hectare.

APPLICATION

A complete guide is available for evaluating the oak regeneration potential of Missouri Ozark stands including appropriate inventory methods (Sander et al. 1984). In addition, software is available to help users calculate advance reproduction stocking values, expected numbers of stump sprouts, and the overall adequacy of the oak regeneration potential using stand inventory data (see SOFTWARE section).

The available software is designed to answer "yes" or "no" to the question: Is the oak regeneration potential of a stand adequate based on the predicted stocking of codominant and dominant oaks at stand age 20? However, this method of quantifying regeneration potentials could be extended to predict the potential contribution of any species in any crown class at any future age. The method also is potentially applicable to any ecosystem under even-aged management in which the composition and structure of the advance reproduction and the overstory can be used to quantify the regeneration potential of a stand.

Preliminary tests of the method using data from six 5-year-old Missouri Ozark stands correctly predicted stocking adequacy in five of the six stands. Continued measurement of the trees in the original dataset will provide more reliable 20-year estimates of success probabilities and, in turn, more reliable regeneration stocking guides.

Table 2. Expected percent of stumps that will produce, at probability 0.8 or greater, at least one codominant or dominant stem at age 20.

Species	Site index[a]	Dbh class	Age of parent tree (years) 40	60	80	100	All ages
	m (ft)	cm					
Black oak[b]	15.2 (50)	4-13	36	34	32	30	--
		14-29	13	11	10	8	--
		30-41	6	5	4	3	--
		42+	--	2	2	1	--
	18.3 (60)	4-13	47	45	42	40	--
		14-29	16	15	13	12	--
		30-41	7	6	5	4	--
		42+	--	3	2	2	--
	21.3 (70)	4-13	61	59	56	54	--
		14-29	21	19	17	16	--
		30-41	10	8	7	6	--
		42+	--	5	4	3	--
White oak[b]	15.2 (50)	4-13	47	25	12	5	--
		14-29	18	10	6	3	--
		30-41	6	4	3	2	--
		42+	--	2	1	1	--
	18.3 (60)	4-13	63	38	19	8	--
		14-29	26	16	9	5	--
		30-41	9	7	5	3	--
		42+	--	3	2	2	--
	21.3 (70)	4-13	81	55	31	15	--
		14-29	36	25	16	9	--
		30-41	15	11	8	6	--
		42+	--	5	4	4	--
Northern red oak[c]	18.3+ (60+)	4-13	86	86	49	49	--
		14-29	86	86	46	46	--
		30-41	86	86	38	38	--
		42+	--	86	24	24	--
Scarlet oak[d]	15.2+ (50+)	4-13	--	--	--	--	46
		14-29	--	--	--	--	96
		30-41	--	--	--	--	46
		42+	--	--	--	--	10

[a] Index age is 50 years.
[b] Values are based on data from Johnson (1977).
[c] Values are based on data from Wendel (1975) and Johnson (1975).
[d] Values by parent tree age are not available. Values given are means for sawtimber-size stands of various but unknown ages.

LITERATURE CITED

Gingrich, S. F. 1967. Measuring and evaluating stocking and stand density in upland hardwood forests in the Central States. Forest Science 13(1):38-53.

Johnson, Paul S. 1975. Growth and structural development of red oak sprout clumps. Forest Science 21(4):413-418.

Johnson, Paul S. 1976. Eight-year performance of interplanted hardwoods in southern Wisconsin oak clearcuts. United States Department of Agriculture Forest Service, Research Paper NC-126, 9 p.

Johnson, Paul S. 1977. Predicting oak stump sprouting and sprout development in the Missouri Ozarks. United States Department of Agriculture Forest Service, Research Paper NC-149, 11 p.

McQuilkin, Robert A. 1974. Site index prediction table for black, scarlet, and white oaks in southeastern Missouri. United States Department of Agriculture Forest Service, Research Paper NC-108, 8 p.

McQuilkin, Robert A. 1975. Growth of four types of white oak reproduction after clearcutting in the Missouri Ozarks. United States Department of Agriculture Forest Service, Research Paper NC-116, 5 p.

Rogers, Robert. 1980. Evaluating stocking in upland hardwood forests using metric measurements. United States Department of Agriculture Forest Service, Research Paper NC-187, 5 p.

Roth, E. R., and G. H. Hepting. 1969. Prediction of butt rot in newly regenerated sprout oak stands. Journal of Forestry 67(10):756-760.

Sander, Ivan L. 1972. Size of oak advance reproduction: key to growth following harvest cutting. United States Department of Agriculture Forest Service, Research Paper NC-79, 6 p.

Sander, Ivan L, and F. Bryan Clark. 1971. Reproduction of upland hardwood forests in the Central States. United States Department of Agriculture, Agriculture Handbook 405, 25 p.

Sander, Ivan L., Paul S. Johnson, and Robert Rogers. 1984. Evaluating oak advance reproduction in the Missouri Ozarks. United States Department of Agriculture Forest Service, Research Paper NC-251, 16 p.

Sander, Ivan L., Paul S. Johnson, and Richard F. Watt. 1976. A guide for evaluating the adequacy of oak advance reproduction. United States Department of Agriculture Forest Service, General Technical Report NC-23, 7 p.

Wendel, G. W. 1975. Stump sprout growth and quality of several Appalachian hardwood species after clearcutting. United States Department of Agriculture Forest Service, Research Paper NE-329, 9 p.

Program Name: ADVREGEN

Programmer: Ivan L. Sander

Hardware and Software Requirements:
Computer model ..... Data General Eclipse
Operating system ..... AOS-VS
Printer required ..... No
Additional information

This program requires English units of measurement. Required input includes:
(a) an oak advance reproduction list including tree heights and basal diameters obtained from an inventory of 1/735-acre (5.5-m^2) plots plus the aspect (NE, SE/NW, or SW) and slope position (upper, middle, or lower) of each plot;
(b) a list of the diameters (dbh) of overstory oaks by species obtained on 1/20-acre (0.02-ha) plots, mean stand age, and site index.
Output includes the mean stand stocking value for oak advance reproduction, expected number of oak stump sprouts per acre, and a "yes" or "no" answer to oak regeneration adequacy.

Program Available From: North Central Forest Experiment Station
1-26 Agriculture Building
University of Missouri
Columbia, MO 65211

Media: Printed listing

Cost: None

Program Name: OAKREGEN: HP41C

Programmer: Robert Rogers

Hardware and Software Requirements:
Calculator model ..... Hewlett-Packard HP41CV or HP41C with four memory modules added (1,883-byte program)
Printer required ..... No
Additional information

This is a programmable calculator version of ADVREGEN that also requires English units of measurement.

Program Available From: The above address

Media: Printed listing

Cost: None

PLANT: A MODEL FOR ARTIFICIAL FOREST REGENERATION IN ONTARIO[1/]

BIJAN PAYANDEH[1/]

ABSTRACT. A simulation model was developed to help managers in Ontario solve forest renewal problems. The model treats the regeneration process as three separate, but interdependent phases of: 1) stock production, 2) storage, and 3) plantation management. During each phase, growth and survival of seedlings are simulated according to empirical submodels reflecting the effects of various biological factors as well as management options. Large data sets from several greenhouse/nursery operations and experimental plantations established in northern Ontario were used to construct predictive models. Such regression models were derived by first identifying factors affecting stock production and plantation performance via stepwise regression procedures, and then developing nonlinear models expressing seedling growth and survival as functions of time, management options and silvicultural practices. The model simulates various regeneration options according to the users choice. It compares and optimizes the results based on Regeneration Cost Effectiveness Index. RCEI in effect combines the cost of production with growth, survival and the quality of the resulting "free-to-grow" stand. The model is written in FORTRAN and BASIC languages.

INTRODUCTION

Forest renewal is the most pressing problem facing forest managers in Canada [see Fellows (1986) for a historical review]. Because of the impending wood supply problems and the backlog of cutover areas, federal and provincial agencies and the forest industry are obliged to invest increasingly large sums of money annually in forest regeneration.

Recent symposia on forest regeneration (Anon. 1981, Scarratt et al. 1981, Mroz and Berner 1983) effectively illustrate the need for synthesizing information on forest renewal. In Ontario, artificial forest regeneration practices have been studied for many years. Investigations have ranged from biological factors to economic considerations. Much is known about the individual factors affecting seedling survival, growth and production costs. However, researchers have not completely addressed the interrelationship of the important identified factors. Therefore, there is a strong need to synthesize the knowledge currently available in order to understand the regeneration process as a whole. Such an understanding would be facilitated by the development of a management-oriented computer simulation model. A research study to develop such a model for Ontario is currently underway at the Great Lakes Forestry Centre. The intention of this study is to fully integrate the biological factors with economic components of the regeneration systems. The objective of this paper is to describe the model

[1/] Research Scientist, Great Lakes Forestry Centre, Canadian Forestry Service, Sault Ste. Marie, Ontario. P6A 5M7

Presented at the IUFRO Forest Growth Modelling and Prediction Conference, Minneapolis, MN, August 24-28, 1987.

development to date including the identification of factors affecting plantation performance.

MODEL DEVELOPMENT

The preliminary stage of model development requires exhaustive review of literature of the quantitative information (data) available on each of the candidate species, black spruce *(Picea mariana* [Mill.] B.S.P.), white spruce *(P. glauca* [Moench] Voss) and jack pine *(Pinus banksiana* Lamb.) from seed source selection to 20 years following stand establishment. The next step consists of the identification of critical factors affecting survival and growth of the candidate species during the regeneration period.

For the purpose of model construction, the entire process of artificial regeneration is viewed as a system beginning with seed source selection and ending with successful plantation establishment. Three major phases are considered here in the regeneration process based on changes in environmental factors affecting the seedling growth and development. These phases are: 1) seedling production, 2) seedling storage and 3) plantation management. Movement from one phase into the next phase entails a major change in environmental influence on the seedlings. The degree of control over the environment of growing seedlings ranges from nearly complete control in the storage phase to very little control in the plantation phase.

Phase I begins with the input of greenhouse/nursery management options. This step is followed by the simulation of growth and mortality for the length of time specified by the management inputs. The seedling then is assessed in terms of biological potential and cost. A return to the beginning of Phase I then allows additional growth periods in the greenhouse environment or the possible transplanting of seedlings in the nursery. The model continues into Phase II where storage will be specified and seedling potential along with cost estimates are determined. As in Phase I, there is an opportunity to change the storage environment and reassess the seedlings. A change in seedling potential within this Phase is reflected in the potential for seedling growth and mortality.

The final phase begins with input of plantation site characteristics, site preparation, season of planting, planting methods and competition controls. Seedling growth and mortality for the first growing season is then simulated and the development of the plantation is assessed biologically and economically. The next growing season begins with a return to the input of selected competition control measures, and the subsequent simulation and assessment steps. The plantation is considered "established" or "free to grow" after a number of growing seasons have been simulated as specified by the input as a management option. The degree of success in plantation establishment is determined from the biological potential and economic consideration.

Within each phase of the model a complete decision tree outlining the different management options in the regeneration process is developed. Such regeneration alternatives are simulated in a parallel manner throughout the regeneration process. Where treatments are applied their

effects will be incorporated by input estimates or through appropriate submodels. All associated costs are properly analyzed and accumulated. Once all regeneration systems in question are simulated, the results are compared and ranked based on the following index:

$$RCEI = C/(H\ S\ Q) \quad (1)$$

where, RCEI is defined as Regeneration Cost Efficiency Index, C is the total cost of production, $\bar{H}$ is average plantation height, S is survival rate and Q is average quality index. The model reports the results for the five top ranking alternatives based on the above RCEI.

MATERIALS AND METHODS

The stock production data used in Phase I were obtained from four greenhouse/nursery operations located in Kirkland Lake, Thunder Bay, Dryden and Midhurst, Ontario. They included sample identification, date of measurement, age of seedlings, density, height (cm), root collar diameter, root, shoot, and total dry weight and root-shoot-ratio. The container stock data included: species, container size and type, growing medium, dates of sowing, germination, and shipping. Seedling ages were recorded weekly. Shoot height and root collar diameter were measured to nearest 0.1 mm. The few data used for Phase II came from the literature. The bulk of the data for Phase III are based on two major outplanting studies described elsewhere (Wood and Dominy 1985, Sutton 1987).

Preliminary analyses of data have been reported earlier by Payandeh and Wood (1987). In brief, stepwise regression analysis was used to screen out factors affecting seedling survival and growth. Both continuous and categorical variables were used as predictors. Variables identified as significant factors affecting seedling performance were then used to develop appropriate nonlinear regression models. The models expressed seedling survival and total height as exponential decay and exponential functions of time and such variables, respectively.

ANALYSIS AND RESULTS

Preliminary analysis of the growth progression and container stock production data indicated considerable difference and variability in height growth associated with species, stock type and whether the stock was over wintered or not. Therefore, separate regression equations were developed for each group, i.e, per species/stock type/overwinter. Even within each group, seedling age or ADD (Accumulative Degree Day) accounted for less than 30% of the variability in seedling height. However, root-collar diameter and seedling height were highly correlated in every case. Therefore, seedling height was expressed as a function of diameter and age as:

$$H = b_1 D^{b_2} e^{(b_3 + b_4 x_1 + b_5 x_2)/A} \quad (2)$$

where, H is seedling height (cm), D is seedling root collar diameter (mm), A is seedling age (weeks), x_1 is age (or number of growing

seasons) before transplanting, x_2 is age after transplanting, b's are parameters of the model and e is the base of natural logarithm.

The R^2 value for various species/planting stock combination for the above model varied between 0.84 and 0.97. Many of the data showed survival rates for bare root and container stock of nearly 100%; occasional samples showed up to 4% mortality. Therefore, a generalized survival function was developed on the pooled data set as follows:

$$S = b_o + b_1 e^{b2A} \quad (3)$$

where, S is survival and other variables are as defined earlier.

Preliminary analysis of the outplanting data indicated that total height and height increment may be predicted with fewer variables and more precisely than the survival. Of the three candidate species jack pine survival and height increment may be predicted more precisely than the other two species and its total height better than that of black spruce. Black spruce survival was the most heterogenous response variable where six predictor variables accounted for about 56% of its variability. The most significant single predictor variable was plantation age which accounted for up to 30% of the variability in survival and up to 63% of the variability in total height (Payandeh and Wood 1987). Since site factors and planting stock characteristics are subject to management manipulation, the following two generalized models were used to express seedling survival rate and total height following outplanting:

$$S = b_o + b_1 e[b_2 + b_3 Z_1 + b_4 Z_2 + \quad b_p Z_q)A] \quad (4)$$

$$H = b_o + b_1 e[b_2 + b_3 Z_1 + b_4 Z_2 + \quad b_p Z_q)/A^{b_p}] \quad (5)$$

where, Z's are dummy variables designated the value of 1 or 0 depending on whether the case belongs to that category or not.

Factors included in the above models were: site preparation (mechanical, chemical or prescribed burn), weed control (herbicide application), stock type (bare-root or container), transplanting, container size, and planting season.

Table 1 summarizes the preliminary equations expressing survival and total height as functions of site factors, and planting stock characteristics for black spruce, white spruce and jack pine. All equations produced very good fit considering the variables included in the model. Model (4) did not prove satisfactory for jack pine survival, perhaps because of the peculiarity in the data set. However, a modified form of model (4) produced acceptable results.

MODEL APPLICATIONS

The application of the model is demonstrated here by describing an example in detail. The main objective of the example is to show the model capability and flexibility and not to recommend one regeneration method over another one. The input estimates were obtained mainly from

Table 1. Nonlinear regression equations for growth and survival of black spruce, white spruce and jack pine in Ontario.

Species	Regression equation	R^2	SEE
Black spruce	S = 0.32 + 0.68e [(-0.052 - 0.002SA - 0.03SB + 0.006WC + 0.034CS + 0.193TR - 0.173ST - 0.03PS)*A]	0.58	0.09
	H = 16.72 + 466.4e[(-7.05 + 0.018SA + 1.17SB + 0.76WC + 0.15CS + 0.45TR + 0.71ST - 0.39PS)/A**0.531]	0.78	8.03
White spruce	S = 0.47 + 0.53e[(-0.21 - 0.007SA - 0.085SB + 0.104WC + 0.06CS - 0.00003TR - 0.00002ST - 0.00004PS)*A]	0.51	0.08
	H = 12.89 + 204.6e[(-6.29 + 0.03SA + 0.75SB + 0.93WC - 0.54CS + 0.22TR + 1.57ST - 0.5PS)/A**0.52]	0.71	6.82
Jack pine	S = 0.36 + 0.56e[(-0.03 - 0.08WC - 0.013ST + 0.072PS)*A] + 0.054SA - 0.005SB + 0.005SB + 0.16CS + 0.05TR	0.42	0.10
	H = 14.6 + 7725e[(-5.83 - 2.19SA - 2.69SB - 0.95WC + 0.33CS + 2.22TR + 0.93ST - 0.77PS)/A**0.378]	0.97	7.83

where, SA and SB are mechanical and chemical site preparation, WC is weed control, CS is container size, TR is transplanting, PS is planting season, ST is stock type, and other variables are as defined earlier.

greenhouse/nursery and plantation records, recent literature, and several foresters from the Ontario Ministry of Natural Resources.

The example attempts to evaluate plantation performance for black spruce and white spruce bareroot and container stock. Two seed sources are assumed for black spruce where genetically improved stock is estimated to grow about 30% greater than the local one at an additional cost of $15.00/1000 seedlings. Two classes of bareroot stock (1.5 + 0.5 and 2.0 + 0.0) and medium size container are grown at a cost of $15.00 and $10.00/1000 seedlings, respectively. No greenhouse, nursery or winter storage are considered in this example. In the case of white spruce, however, only small size container from local seed source is assumed at a cost of $10.00/1000 seedlings. Black spruce seedlings were to be planted in early summer on a moderately productive site (site class 2) prepared in two ways: by shear blading and prescribed burning, at a cost of $120.00 and $100.00/ha, respectively. The cost of hand planting was assumed to be $300.00/ha. In the case of white spruce container stock, the assumption was made that a highly productive (class 1 site) would be prepared by prescribed burning at a cost of $100.00/ha and machine planted in late spring at a cost of $230.00/ha. No herbicide application or stand tending was considered in any of the nine alternative regeneration systems of this example.

The output of the example run for the five top ranking regeneration systems is summarized in Table 2. The top portion of this table provides statistics such as RCEI ($/m), optimum RCEI' and age (yr.) i.e., age at which RCEI is minimum, survival (%), total height (m), quality index and total production cost ($/1000). For this example, the RCEI (at age 20) ranged from $0.97 to $1.05, while the optimum RCEI, i.e., lowest index at a given age, ranged from $0.73 to $0.83 for optimum ages of 9 to 11 years, respectively.

Table 2 also summarizes the main features of the five top ranking regeneration alternatives for each of the three phases. It indicates that the best ranking alternative for the example is an early summer planting (by machine) of genetically improved black spruce container stock (medium size) on prescribed burn and moderately productive sites (site class 2). The second best alternative is manual spring planting of local white spruce containers (small size) on prescribed burn, highly productive sites. The remaining alternatives may be interpreted in a similar fashion.

The model also optionally produces the plotting of total height, survival and the RCEI for the five best regeneration alternatives over age. The latter graph is of particular interest as one may easily locate the optimum RCEI and its associated age as the minimum point on each curve. Also the magnitude of differences between the relative performance of the five best alternatives is readily apparent.

SUMMARY AND CONCLUSIONS

"PLANT" is a management-oriented computer model which simulates the growth and mortality of seedlings throughout the regeneration process from seed source selection up to 20 years following outplanting. The effects of some critical biological factors and management options are considered by expressing seedling growth and survival submodels as functions of such variables. For many factors, however, sufficient information (data) is not available to be directly incorporated in the model. Nevertheless, the model allows inputting the effects of such variables as a simple "coefficient" (±%, i.e., increase or decrease in performance as compared to the norm) by the user.

The model simulates various regeneration systems based on a decision tree approach and the users specifications. It compares, ranks and optimizes the alternatives so generated based on an index combining the total cost of production, growth, survival and the quality of the resulting stands. It summarizes up to five of the best ranking alternatives for the user's examination both in tabular and graphical forms.

Considerable work remains to be done in data collection, submodel construction, modification, model validation and verification. In particular, expression of seedling quality and its effect on growth and survival needs major improvement and validation. Introduction of new and improved container stock types require data collection and submodel development. Similarly, much information is needed on recent options for site preparation, planting equipment, weed control and stand tending to be incorporated in the model.

Table 2. Summary of the top five alternative regeneration systems for the example.

Item	Rank (1)	(2)	(3)	(4)	(5)
RCEI $/m	0.97	0.98	1.04	1.04	1.05
Optimum RCEI $/m	0.73	0.78	0.78	0.82	0.83
Optimum age (yr)	9	10	9	10	11
Survival (%)	68.92	68.21	67.25	69.44	70.65
Total height m	3.84	2.86	3.80	3.50	3.40
Quality index	1.07	1.04	1.07	1.04	1.06
Production cost ($/1000)	2746.83	1988.26	2843.38	2628.72	2673.53
Stock Production					
Species:	Sb	SW	Sb	Sb	Sb
Seed source:	Plus tree	Local	Plus tree	Local	Local
Stock type:	Con-tainer	Con-tainer	Con-tainer	Con-tainer	Con-tainer
Container size:	Medium	Small	Medium	Medium	Medium
Storage	-	-	-	-	-
Winter storage:	-	-	-	-	-
Winter storage treatment:	-	-	-	-	-
Plantation Management					
Site class	Two	One	Two	Two	Two
Site preparation	Burn	Burn	Mech.	Burn	Mech.
Planting season	Summer	Spring	Summer	Summer	Summer
Planting method	Machine	Hand	Machine	Machine	Machine
Competition control	No	No	No	No	No

Two versions of "PLANT" are being developed further; one in FORTRAN 77 standard and one in Apple BASIC. Both are user-friendly, the latter being a fully menu driven program.

ACKNOWLEDGEMENT

I would like to thank Dr. Alan Ek of the University of Minnesota for his contribution to the initial model development. Thanks are also due several of the Ontario Ministry of Natural Resource's staff at Kirkland Lake, Thunder Bay, Dryden and Midhurst Nurseries for providing growth progression data. I would also like to thank R.F. Sutton, J.E. Wood and J.B. Scarratt of Great Lakes Forestry Centre for providing outplanting data. Finally I would like to thank M.W. Rogozynski, a coop student from the University of Waterloo for programming assistance and data analysis.

REFERENCES

Anon. 1981. Forest regeneration. Proc. Symp. Eng. Systems For. Regen., 2-6 March 1981, Raleigh, N.C. Am. Soc. Agric. Eng., St. Joseph, Mich. 291 p.

Fellows, E.S. 1986. Forestry's future frustrated or a condensed history of Canadian foresters' concern for forest renewal. For. Chron. 62(1):35-50.

Mroz, G.D. and Berner, J.F., *Comp*. 1983. Proc. Artific. Regen. Conifers Upper Great Lakes Region, 26-28 October 1983, Green Bay, Wisc. Mich. Tech. Univ., Houghton, Mich. 435 p.

Payandeh, B. and Wood, J.E. 1987. A modelling approach to the evaluation of factors affecting plantation performance in boreal forests of Ontario. New Forests. In press. 22 ms p.

Scarratt, J.B., Glerum, C. and Plexman, C.A., *Ed*. 1981. Proc. Can. Containerized Tree Seedling Symp. Dep. Environ., Can. For. Serv., Sault Ste. Marie, Ont. COJFRC Symp. Proc. O-P-10. 456 p.

Sutton, R.F. 1987. Plantation establishment in the boreal forest: Conventional spring planting and mechanization. Can. For. Serv., Sault Ste. Marie, Ont. Inf. Rep. O-X-383. 26 p.

Wood, J.E. and Dominy, S.W.J. 1985. Black spruce, white spruce and jack pine outplantings in boreal Ontario: bareroot vs paper-pot stock and spring vs summer planting. Can. For. Serv., Sault Ste. Marie, Ont. Inf. Rep. O-X-368. 67 p. + appendices.

REGENERATION MODELLING AND ITS MANAGEMENT APPLICATIONS

PENTTI K. RÄSÄNEN[1)]

ABSTRACT. In deciding on how to regenerate a forest site a manager must determine the regeneration method on the basis of biological, technical, economic and environmental consideration. Regeneration comprises a number of successive, frequently interconnected operations, events and phenomena in a way that a change in one will have an impact on the others. For better regeneration performance, improvements in steering the whole "operational chain of reforestation" is needed. Answers can be sought from many disciplines; e.g. modelling has been done with both theoretical and very practical approaches. So far, however, modelling has not been very successful in integrating the complex reality of the regeneration process. Expert systems seem to have promise for advancing modelling. Also experimental research for producing data on the distribution of environmental factors and results would be still needed.

INTRODUCTION

The regeneration phase in the development of forests comprises a number of successive, frequently interconnected operations, events and phenomena, which occur over a period of years - even decades in the polar and temperate zone conditions. The bulk of silvicultural costs are caused by regeneration, the outcome of which determines future stand development, growth and yield. The study of regeneration is one of the most central and most difficult questions in silviculture (Räsänen 1981). Answers can be sought from many disciplines.

One of the focal areas has been field practice. Work has consisted of gathering all relevant information to improve forest regeneration success, especially in artificial regeneration. The information has been collated into a new form of prescriptions and called "operational chains in reforestation".

A separate group of Finnish studies to verify and improve regeneration results is composed of many regeneration inventories (Räsänen et al. 1979a, 1985). Inventory studies show that regeneration results were

---

1) Research Scientist, Dept. of Silviculture, Univ.of Helsinki, Unioninkatu 40 B, 00170 Helsinki, Finland

Presented at IUFRO Conference on Forest Growth Modelling and Prediction, Minneapolis, MN, August 24-28, 1987

generally satisfactory and slightly improving in the course of time though they varied greatly from case to case. Planting had produced the best stands of young trees; still, for various reasons such as insufficient tending, a large part, about 25 % of plantations were found to be understocked (Räsänen et al. 1985). Earlier results could be even less adequate. There really is reason to try to progress with regeneration practice.

THEORETICAL BASIS

Forest regeneration is modeled for management applications in order to improve regeneration in practical scale work, in order to improve all man's activities, and take into account all factors of nature sufficiently to get fully stocked, healthy, well-growing, good quality plantations at reasonable cost. But how to take into consideration the ecosystem: climates, soils, tree species, other plants, animals etc.? How to assess the "operational chain" of reforestation, the possible alternatives? In any one regeneration case there are hundreds of relevant "chains", management alternatives, composed of these two main factor groups. The first step obviously is to gather and maintain a database, which makes possible the modelling effort and the use of the model in practice. There is a lack of reliable, detailed data for large part of the regeneration process; especially data on the distribution of environmental factors and results would be needed. Out-put data is scarce and sporadic, and discontinuous rather than continuous. The continuity between distinct results must often be generated with a best-guess method.

Situations, where modelling could be a good decision making tool are just prior to the regeneration process in planning, implementation, control, and in monitoring the performance of planted trees.

Usually modelling help is desired before regeneration. In fact, that phase is the most important from the point of assessing the regeneration process as a whole. That is also when the main decisions are made, for instance the selection of the site preparation method and the tree species. However, regeneration is a series of decisions and activities, and for each of them, modelling could be needed. Therefore we should develop flexible models which can be used dynamically in different phases, or separate models for subsequent phases of the regeneration process. For research purposes the models are specialized by physiological process, such as photosynthesis, transpiration, stress tolerance, or even more detailed models based on a combination of environmental variables, and the development and growth of plant organs. Theoretically, there is no reason why we could not precisely model the

regeneration process. The idea to "fully" regulate the process may be fascinating (Räsänen 1981). Modelling is hardly today limited by e.g. computer capacity . At present, however, an attempt to perfectly model regeneration is probably neither possible, because of lack of knowledge, nor economically desirable. In fact, both economic and biological models of regeneration are in their "infancy" (Räsänen 1981, Gordon and Duryea 1985), and many approaches taking regeneration as a "system" are likely to result in improved regeneration.

The management of complex phenomena in almost all fields of life - also in forestry research and forestry - have been tackled by means of modelling, recently by systems analysis and systems engineering. For some reason there has been little reforestation research based on the systems approach. This thinking can be simplified by distinguishing two processes: planting stock production and artificial regeneration (Räsänen 1980). "Essential to the system of growing forest tree seedlings is the fact that the forest tree seedling being raised, as well as its development and growth, can be studied as a natural process, a primary system. The seedling development process and the goal-directed human activity (i.e. the growing of seedlings) which is an operational whole consisting of information gathering, planning, implementation, and control, are studied as a secondary process, a seedling growing process" (Räsänen 1981). The primary system can be seen as a subsystem of the secondary one. The secondary system can further be observed in phases, subsystems, such as seed germination, the protection of seedlings during transport, and the planting shock phase (Räsänen 1980).

APPLICATIONS

A holistic scope has generally been accepted in Finland since the late 1960s, for regeneration research and for revising regeneration prescriptions. There was much talk about whether this should be the domain of practical decision-making duty only, rather than a "real" research problem. Regeneration research in Finland was intensive, but the new approach was not adopted. Practical forestry organizations made numerous initiatives to promote a holistic research approach that covers the entire regeneration phase system, rather than the more traditional research approach of focusing on individual factors of regeneration (Räsänen et al. 1979b). Those organizations developed their own separate "operational chains in reforestation", in the late 1970s and early 1980s.

Tehdaspuu Ltd started first to use their new prescriptions, "chains" in 1976. The National Board of Forestry finished its operational chains for state forests in 1978 and Central Forestry Board Tapio gave

its first version of the chains for private forests in 1980. Tapio made a second version already two years later, and a new version is now being made. In every organization, a huge job was done in preparing the chains.

The basic structure of chains made by the different organizations is rather similar, but the the details vary greatly. Regeneration sites are grouped into classes by those site factors with the greatest effect on regeneration performance. For each group, the best alternative or alternatives have been shown for every action commonly needed in that site. All sites (groups) and action alternatives have been gathered into one scheme, giving a general view of the chains. Supplementary prescriptions give more detailed quidance. Some companies, which so far have not put their prescriptions into the form of chains, however, emphasize the need to be holistic.

Climatically Finland is divided into five zones. These zones are also the basis for regeneration chains. All mineral soil sites including their slightly wet varieties are combined under the system. The National Board of Forest has also prepared separate chains for swamps. Central Forestry Board Tapio has also prepared chains for abandoned fields to be forested.

Tehdaspuu Ltd classifies upland regeneration sites into only two groups by their fertility. The Vaccinium site type and less fertile types are one, and the Myrtillus site type and more fertile types another group (for site definitions see Cajander 1949).

On the basis of "difficulty of regeneration" factors each of those two groups is divided, the former into eight subgroups (A-H, Annex 1), and the latter into nine subgroups. These 17 subgroups have been considered sufficiently homogeneous to recommend a distinct chain for each of them. Often there are two or three priorized alternatives. The chains of Tehdaspuu Ltd have been concentrated to a "basic solution" only. For instance, "site preparation: furrowing, tree species: Scots pine, planting stock: containerized, peat pot Fp-620, planting tool: Pottiputki-planting tube", comprises one chain.

There are altogether 24 chains. Five soil texture classes are the main factor in determining the subgroups. Other factors are: stoniness, swampiness, thickness of the raw humus layer, susceptibility to summer frosts, grass and herbaceous competition, brush competition, and the amount of fresh slash.

The National Board of Forestry classifies upland regeneration sites into three groups by their fertility. Two of these groups are further divided into moraines (85 % of forest soils in Finland) and assorted (sandy

and loamy) soils, these in turn by their stoniness, thickness of raw humus layer and swampiness. There are six subgroups in the lowest fertility group, seven in the middle group and four in the highest fertility group, 17 regeneration site groups altogether. For every group there are one to three priorized working method alternatives, for every reforestation measure.

The managers build the chain, case by case from those alternatives. Every year, average costs are given to the manager for help in calculation. Chronologically these chains extend from the regeneration cutting phase to the tending of the sapling stand.

The reforestation chains used in private forestry are similar to the one described above. There are five fertility classes, and altogether 21 subgroups according to site factors. As mentioned earlier, the prescriptions for private forestry are under revision.

Certainly there is a lot of research, which has had the same goal as practical prescriptions. However, there are few studies focusing on the whole regeneration process. They are most fruitful in a team, where many forest research sectors are represented, and also include systems engineers and mathematicians. In Finland the first study of this scope was published in 1979 (Räsänen et al. 1979a). We started model building from a decision tree for a case representing the artificial regeneration of Scots pine in central Finland, on a typical pine site type (VT). The decision tree was a collection of normal reforestation activities. Survival at the end of every branch of the decision making tree was assessed, and the age of the plantation on reaching the "free-to-grow-phase" (a dominant height of five meters).

The former approach has been enlarged, details added (Parviainen and Lappi 1983), and it has been the basis for a micro computer application (Parviainen et al. 1984). Another branch of the study has been developed by Kaila and Hämäläinen (1985). Also their model is micro computer aided. The immediate purpose of this project has been to get a holistic planning tool for forest industry owned forest. The most interesting innovation in the model is the possibility to aggregate and review the results of artificial regeneration after three subsequent phases: the site preparation phase, the early (five year) phase and free-to-grow -phase. Both of these applications are in trial use.

DISCUSSION

Many other countries in addition to Finland suggest regeneration modelling based on the whole (e.g. Boyd & Winjum 1979, Eriksson 1981, Belli 1986). Numerous, if not all are regeneration prescriptions, with an obvious effort to ensure the end results (e.g. Cleary &

Kelpsas 1981, Coffman 1982, Haymond 1982, Jordan & Balmer 1982). The scarcity of detailed knowledge, especially of the costs and benefits of alternatives and the enormous quantity of information, its complexity and partly "softness", have so far limited research efforts and their functioning management applications to a minimum.

Something has been achieved, however, after using "operational reforestation chains" for 7...11 years. At least every forester, forest technician and foreman planning and leading reforestation work is aware of the "new" holistic thinking. A decisive part in carrying out the improved regeneration system is played by the more than 300 000 Finnish forest owners. Their training and guiding is a continuous challenge to forestry specialists.

The chains developed by the different organizations differ greatly from each other, because they are "first round chains" with only a limited research basis, and because the owners' objectives vary, resulting in different decision making. It must be emphasized that the chains are developed to improve regeneration by linking together compatible actions at the right moment, from the point of view of the totality of the regeneration process. The chain reflects generalized knowledge at a given decision-making point, but activities are reviewed annually on the basis of information about actual results.

For improving regeneration practices and results, better technology and rising human know-how are required for the development of the next generation "operational reforestation chains". Without priority order some research and development topics are:

1. regeneration information systems, and linking them to mapping and other forestry information systems,
2. initial height growth and survival distributions in different regeneration situations,
3. competition impacts of scrub vegetation,
4. interaction between genetically superior planting stock x site preparation intensity, and
5. algorithms and submodels as part of a holistic regeneration model.

Now that some functioning system models have been made and tested,proper research on the operational chains can start. Special promise seems to be given by the systems approach, particularly systems engineering and the so-called expert systems. Their application into regeneration research is only just beginning, but they may represent the utmost future contribution to regeneration modelling. These methods offer the possibility of providing a practical means of communication between researchers and forest managers. And good cooperative work between these two specialist groups is extremely important.

REFERENCES

BELLI, K.L. 1986. A simulation model for artificial regeneration process in the Great Lakes Region. A thesis submitted to the Faculty of The Graduate School of the University of Minnesota. 215 p.

BOYD,C.C. & WINJUM,J.K. 1979. Problems and opportunities of container-grown stock in the Pacific Northwest. Weyerhauser Co., Research & Development, Centralia. Stencil. 7 p.

CAJANDER, A.K. 1949. Forest types and their significance. Acta For.Fenn. 56(5):1-71.

CLEARY,B.D & KELPSAS,B.R. 1981. Five steps to successful regeneration planning. For.Res.Lab., Oregon State University, Corvallis. Special publication 1:1-31.

COFFMAN,M.S. 1982. Regeneration prescriptions the need to be holistic. In: Artificial regeneration of conifers in the Upper Great Lakes Region. 1982. (Mroz, G.D. & Berner, J.F. eds). Proc. from the symposium held in Green Bay, Wi., Oct. 1982, Michigan Tech.Univ. Houghton, M: Pp. 190-208.

GORDON,J.C. & DURYEA,M.L. 1985. Increasing forest productivity and value through improved regeneration practices. In: Forest Potential Productivity and Value. Weyerhauser Science Symposium. Proc. of a symposium held at Tacoma, Washington, August 20-24, 1984. Pp. 131-145.

ERIKSSON, L. 1981. En modell för konsekvensberäkning och analys av skogsskötselprogram. (A model for consequence calculation and analysis of the silvicultural program). Swedish University of Agricultural Sciences. Dept. of Forest Technics. Report 138:1-73.

HAYMOND, J.L. 1982. Guidelines for planned natural regeneration of Pines. Clemson Univ.Coop.Ext. Serv.Circular 631:1-12.

HÄMÄLÄINEN, J., KAILA, S. & KESKINEN, S. 1985. Laskentasysteemi metsänviljelyn menetelmien vertailuun. Abstract: Calculation system for comparing forest regeneration methods. Metsäteho Review 18:1-4+annex.

JORDAN, F. & BALMER, W.E. 1982. How to help landowners with forest regeneration. Mississippi Forestry Commission and USDA Forest Service. 44 p.

KARJULA, M., KAILA, S., PARVIAINEN, J., PÄIVÄNEN, J. & RÄSÄNEN,P.K. 1982. Metsänviljelyn vaihtoehtojen valintaperusteet kivennäismailla. Kirjallisuustarkastelu. (Criterions for to choice a regeneration method in upland forests. Literature review). Res. Sta.of Joensuu, Res.Notes of For.Res.Inst. 56:1-116.

Metsittämissuositus kangasmaille. (Prescription of reforestation on upland sites). 1976. Tehdaspuu Ltd. (Kouvola) 5 p.

Ohjekirje metsittämisestä ja metsän uudistamisesta (Prescription for forestation and reforestation). The National Board of Forestry. Helsinki, Sept. 1, 1978. Prescription No 130:1-66+V.

Ohje uudistamis- ja mesitysketjuiksi. (Prescription

for operational reforestation and forestation chains). In: Yksityismetsien käsittelyohjeet (Management prescriptions for privately owned forests). ISSN 0357-7090. TAPIO 3/1981. Helsinki Pp. 16-20.
PARVIAINEN, J., RUOTSALAINEN, M. & SOKKANEN,S. 1984. Metsänviljelyn toimenpideketjuja vertaileva laskentaohjelma "Viljo". Abstract: A calculation model "Viljo" for the comparison of artificial forest regeneration chains. Res. Sta. of Joensuu, Res. Notes of For. Res. Inst. 134:1-66.
PARVIAINEN, J. & LAPPI, J. 1983. Laskentamalli metsänviljelyketjujen vertailemiseksi. Summary: A calculation model for the comparison of artificial forest regeneration chains. Folia For. 549:1-24.
RÄSÄNEN, P.K. 1981. Metsäpuiden taimikasvatus ja metsänviljely. Kehysmalli ja sen käyttö. (Translated into English: The growing of forest tree seedlings and artificial regeneration. The framework of the model and its use). Univ. of Helsinki, Dept. of Silviculture, Res. Note No. 29:1-98.
RÄSÄNEN, P.K., POHTILA, E., RAUTIAINEN, O. & LAITINEN, E. 1979a. Valtakunnan metsänuudistamiseninventointitutkimus aloitettu Metsäntutkimuslaitoksessa. Summary: A national inventory for studying the reforestation started at the Forest Research Institute in Finland. Metsä ja Puu 2:4-9.
RÄSÄNEN, P.K., KAILA, S., LAPPI, J., PARVIAINEN, J . & PÄIVÄNEN, J. 1979b. Metsänuudistamisen vaihtoehdot. Esitutkimusraportti. (Alternatives of the forest regeneration. A pilot research report). For. Res.Inst. - Metsäteho (Res.& Dev. Dept. of Labour Efficiency of Central assosiation of Forest Industry) 60 p.
RÄSÄNEN, P.K., POHTILA, E., LAITINEN, E., PELTONEN, A. & RAUTIAINEN, O. 1985. Metsien uudistaminen kuuden eteläisimmän piirimetsälautakunnan alueella. Vuosien 1978-1979 inventointitulokset. Summary: Forest regeneration in the six southernmost forestry board districts of Finland. Results from the inventories 1978-1979. Folia For. 637:1-30.

TEHDASPUU LTD

REFORESTATION RECOMMENDATION, mineral soil sites

Forest site type	Raw	CHARACTERISTICS OF THE SITE														Recommended chain		
		SOIL					Very stony	Not sensitive to frost	Swampy	Much fresh slash	Ground vegetation			No coppicing	Raw humus less than 5 cm	Primary	Secondary	Only if compulsory
		Gravel and sand	Coarse moraine	Fine moraine	Silt, loam	Clay					Scant	Moderate	Dense					
																Number of the chain		
VT and poorer and equivalent site types in Kainuu and East Bothnia	A	x	x				x				x			x	x	1[s],2[s]	12,14	
	B			x								x			x	11,4*	14,15	5*
	C			x	x				x	x		x				7,3*	9,10	5*
	D	x									x			x	x	4	12,14	5
	E		x				x				x				x	11,4*	12	16,5*
	F			x	x				x	x			x			6	7	
	G				x							x			x	13	11	
	H				x				x			x				8	7,10	
MT and more fertile and equivalent site types in Kainuu and East Bothnia	I		x	x	x							x			x	11	6,10	16
	J		x	x	x				x	x		x				6	10	16
	K		x	x	x		x					x			x	11		16
	L			x	x			x					x		x	18	17	19
	M			x	x	x		x	x	x			x			17		19
	N			x	x		x	x					x		x	18		19
	O			x	x				x	x			x			20		22
	P			x	x		x						x		x	21		22
	R				x	x			x	x			x			23		24

x = yes
empty square = insignificant or negative
* = applicable mainly north of the line Lieksa-Iisalmi-Oulu
s = assumes that stand capable of seeding

Where soils subject to upheavel during spring thaw, barerooted stock planted in the spring and potted stock by the end of June

No OPERATIONAL CHAINS OF REFORESTATION

1 Patch scarification or disc trenching Scots pine, natural regeneration
2 No site preparation, Scots pine, natural regeneration. Only easily regenerating sites
3 Furrowing , Scots pine, direct seeding
4 Patchel scarification, Scots pine, direct seeding
5 Hoe scarification, Scots pine, direct seeding
6 Furrowing, Scots pine, transplanted bare-root stock, planting with hoe
7 Furrowing, Scots pine, (untransplanted) bare-root seedlings, planting with hoe
8 Furrowing, Lodgepole pine, (untransplanted) bare-root seedlings, planting with hoe or peat pot Fp 620 seedlings, Pottiputki-planting tube
9 Furrowing, Scots pine, paperpot Fh-408 or peat pot Fp 615 seedling, planting tube
10 Furrowing, Scots pine peat pot Fp 620 seedlings, Pottiputki-planting tube
11 Patch scarification or disc trenching, Scots pine, transpl. bare-root stock, hoe plant
12 Patch scarification or disc trenching, Scots pine, (untranspl.) bare-root seedlings, hoe planting
13 Patch scarification or disc trenching, Lodgepole pine, (untranspl.) bare-root seedlings, hoe planting
14 Disc trenching, Scots pine, paper pot Fh-408 or peat pot Fp 615 seedlings, planting tube
15 Patch scarification or disc trenching, Scots pine, peat pot Fp 620 seedlings, planting tube
16 Hoe scarification, Scots pine, transplanted bare-root stock, hoe planting
17 Furrowing, Norway spruce, transplanted bare-root stock, hoe planting
18 Patch scarification or disc trenching, Norway spruce, transpl. bare-root stock, hoe plant
19 Hoe scarification, Norway spruce, transplanted bare-root stock, hoe planting
20 Furrowing, Silver birch, bare-root seedlings, hoe planting
21 Patch scarification or disc trenching, silver birch, bare-root or potted seedlings, hoe planting
22 Hoe scarification, Silver birch, bare-root or containerized seedlings, hoe planting
23 Furrowing, Lodgepole pine, transpl. bare-root stock, hoe planting
24 Hoe scarification, Lodgepole pine, transplanted bare-root stock, hoe planting

PERFORMANCE OF A SOIL PRODUCTIVITY INDEX MODEL USED TO PREDICT SITE QUALITY AND STAND PRODUCTION

M. R. Gale and D. F. Grigal[1]

ABSTRACT. A soil productivity index model, originally developed for white spruce (Picea glauca (Moench) Voss), was tested for four other northern tree species. The model uses soil horizon characteristics, climate and topography as they relate to a species' optimum vertical root distribution and calculates a site productivity index (PI). Datasets for red pine (Pinus resinosa Ait.), trembling aspen (Populus tremuloides Michx.), jack pine (Pinus banksiana Lamb.), and red maple (Acer rubrum L.) were used to test the model's performance in predicting site index and aboveground production. In most cases, PI explained significant variation in site index (SI), volume, and mean annual increment. Comparable results between PI and SI were obtained for the red pine and jack pine datasets when used in a Schumacher-type equation predicting volume and mean annual increment with age. Equations with SI were slightly superior to those with PI for aspen, and were markedly superior for red maple.

INTRODUCTION

Numerous studies have examined the relationship between soil properties and aboveground productivity (Carmean 1975). Most of these studies have used regression techniques to predict site quality using individual soil properties. However, problems with multicollinearity and "regionality" of regression techniques have limited their results and their applicability to other areas (McQuilkin, 1976; Stone, 1978). Probable interactions between individual soil and site properties have also been generally ignored (Stone, 1978). Because of these problems, some researchers have redirected their efforts towards developing models that are less dependent on empirical data from one geographical area and are more "process-oriented", relating the effects of soil properties and climate on a tree's morphological and physiological characteristics (Landsberg 1986).

One such empirical yet "process-related" model is the soil productivity index (PI) model (Pierce et al. 1984; Gale 1987) which integrates soil and site characteristics and their relationship to root growth and to the vertical root distribution of a tree. The model is based on the premise that a tree species is genetically predisposed to a certain vertical root distribution and under optimum soil/site conditions will always produce the same proportional rooting pattern. If soil or site properties are limiting, however, the proportional root distribution will change, negatively affecting the shoot. Because of the intimate interaction of

---

[1]Assistant Professor, School of Forestry and Wood Products, Michigan Technological University, Houghton, MI 49931; and Professor, Departments of Forest Resources and Soil Science, University of Minnesota, 1530 North Cleveland Avenue, St. Paul, MN 55108, USA. We would like to thank David Alban, Carl Haag, and the North Central Forest Experiment Station for supplying us with the red pine, red maple, and aspen datasets, respectively.

Presented at the IUFRO Forest Growth Modelling and Prediction Conference, Minneapolis, MN, August 24-28, 1987.

root and shoot development, models that incorporate root responses to their environment can be important tools in predicting potential site productivity. Accuracy of such models, however, must be assessed. The objectives of this study were to 1.) refine the PI model for several northern tree species (red pine, trembling aspen, jack pine, and red maple, 2.) determine if there are significant relationships between PI, site index, and stand production (volume/biomass and mean annual increment), and 3.) determine if comparable results can be obtained using either PI or site index to predict stand production with age.

METHODS

Four datasets, red pine (Alban 1976), trembling aspen (Stoeckeler 1960), jack pine (Pawluk 1957), and red maple (Haag 1987), were used to test the use of PI in predicting site index, volume/biomass, or mean annual increment. The red pine, aspen, and jack pine datasets contained volume estimates while the red maple dataset contained biomass estimates. All stands were of natural origin. Measurements from the jack pine dataset were on pure, even-aged stands while measurements from the red pine, red maple, and aspen datasets were from even-aged stands with some admixture of other species. At least 75 percent of the species composition for these stands, however, were of the dominant species. For the aspen and jack pine datasets soil properties were measured for each soil horizon. On most plots for the red pine dataset, composite soil properties were measured for two soil depths (0-25cm and 25-100cm). For the red maple dataset, properties of some soil horizons were missing; they were described as having the same characteristics as the horizon below them.

THE SOIL PRODUCTIVITY INDEX (PI) MODEL

The PI model is of the form:

$$PI = \sum_{i=1}^{r} ([A \times C \times D]^{1/3} \times WF)_i \times [S \times Cl \times WT]^{1/3} \qquad (1)$$

where A is the horizon sufficiency rating for potential available water, C is the horizon sufficiency rating for bulk density, D is the horizon sufficiency rating for pH, S is the site sufficiency rating for percent slope, Cl is the site sufficiency rating for climate, and WT is the site sufficiency rating for depth to water table. Each sufficiency rating is a normalized value ranging from 0.0 to 1.0. A sufficiency rating of 0.0 represents an absolutely limiting level of a soil or site property, while a rating of 1.0 represents the optimum non-limiting level of a property. The number of horizons within maximum rooting depth is represented by r. The weighting factor (WF) for each horizon varies by species; it is the optimum vertical proportion of roots in a horizon and is based on the thickness of each horizon. Optimum cumulative vertical root distributions (Y) to a depth (d) were estimated using a model developed by Gale and Grigal (1987),

$$Y = 1-\beta^d. \qquad (2)$$

The coefficient β is based on the tolerance rating or successional status of a tree species (Gale and Grigal 1987). Red pine, aspen, and jack pine were considered intolerant species (β=0.98) while red maple was considered

a midtolerant species (β=0.96). If all sufficiency ratings are 1.0, PI summed over all horizons will equal 1.0. If the sufficiency rating for any one factor within a horizon is 0.0, the PI for that horizon will also equal 0.0. Values of PI range from 0.0 to 1.0 with the latter value indicating a site of high productivity.

To determine species-specific sufficiency ratings for potential available water and pH for use in equation (1), normalized response curves were developed using information from previous studies. Common sufficiency ratings were developed for bulk density, climate, percent slope, and depth to water table and were used for all species. Some of the datasets did not contain sufficient information to use all of the sufficiency curves in equation (1). Bulk density information was missing for the aspen dataset, and percent slope, depth to water table, and plot locations (climate) were missing for the jack pine dataset. Sufficiency curves for these properties were not used in equation (1) to calculate PI for the respective datasets.

SOIL SUFFICIENCY CURVES

Sufficiency curves for potential available water (PAWC) (cm/cm) for each species were based on Stone et al.'s (1962) optimum PAWC for aboveground growth (Figure 1A). PAWC was adjusted for volume of stones greater than 2mm. Linear relationships were assumed between PAWC values of 0.0 to optimum PAWC,

$$\text{SUITAVW} = \text{PAWC} / \text{Optimum PAWC}, \quad (3)$$

and a curvilinear relationship from optimum PAWC to 50 cm/cm,

$$\text{SUITAVW} = \text{Optimum PAWC} / \text{PAWC (Gale 1987)}. \quad (4)$$

These curve forms were used because of their simplicity and on the premise that a PAWC of 0.50 cm/cm or 50 % of soil volume limited root growth patterns by 50 %. Sufficiency curves for bulk density were taken from Pierce et al. (1984) (Figure 1B, three textural classes are shown, Gale 1987). Sufficiency curves for pH for each species were developed using optimum pH for each species cited by Spurway (1941) and Stone et al. (1962) (Figure 1C). Since pH's lower than 3.0 and higher than 8.0 are not common on forested sites, the sufficiency rating for pH at these values was set to 0.50 and a linear relationship was assumed between these and optimum values.

SITE SUFFICIENCY CURVES

The climate sufficiency curve was developed using an index of aridity (IA) proposed by Vysockiy (1905, cited by Czarnowski 1964). The index was calculated by dividing total precipitation by total evaporation for homoclimatic regions as tabulated by Rauscher (1984) (Figure 1D, Gale 1987). The sufficiency curve for percent slope was developed by Gale (1987) for white spruce (Figure 1E). This curve describes a decrease in productivity on slopes greater than or less than 15%. The sufficiency curve for depth to water table was developed from work by Stoeckeler (1960) (Figure 1F).

RESULTS

The PI explained 80 percent of the variation in site index for the aspen dataset but only 55 percent of the variation in site index for the jack pine dataset. Less than 16 percent of the variation in site index for the

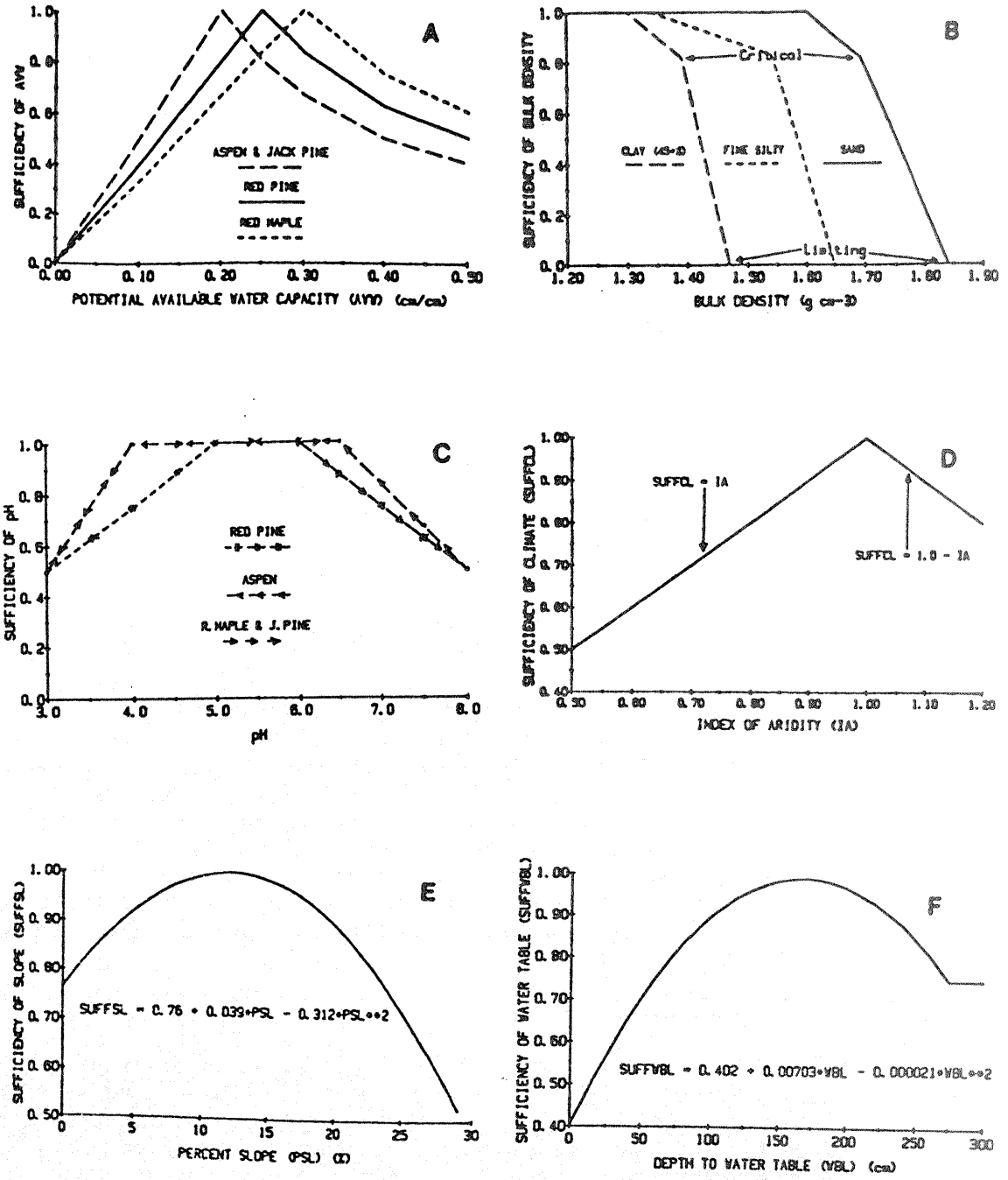

Figure 1: Sufficiency curves for A) potential available water capacity, B) bulk density, C) pH, D) climate, E) percent slope, and F) depth to water table.

red pine (r^2=0.06) and red maple (r^2=0.15) datasets was explained by PI. Poor results for the red pine and red maple datasets may be due to the large number of stands over age 50. The PI model may be a better predictor of site quality for younger stands than older stands because of the shift in importance from nutrients in mineral soil to those in organic horizons with stand maturity (Gale, 1987). Poor results may also be due to inaccurate sufficiency curves for those species.

Site index was significantly correlated ($p < 0.05$) with volume/biomass and mean annual increment for all datasets except for red pine volume (Table 1). For datasets with tree volume measurements (i.e., red pine, trembling aspen, jack pine), PI was significantly correlated with volume and mean annual increment. For the red maple dataset, PI was not significantly ($p > 0.05$) correlated with biomass measurements. Poor results for this dataset may be related to its average age or mixed species composition. The highest correlations between PI and stand production were for the aspen and jack pine datasets (Table 1). Site index was more closely related to volume/biomass and mean annual increment than was PI, except in the cases of red pine volume and jack pine mean annual increment (Table 1).

The addition of PI was compared to the addition of site index (SI) when used in a Schumacher-type equation (Schumacher 1939) (Table 2). In all cases, equations with site index explained more of the variation in stand production than did equations with PI (Table 2). Comparable results were observed for the red pine and jack pine datasets (Table 2). Better results for PI for the aspen and jack pine datasets (Table 1 and 2) may be due to the fact that each soil horizon was sampled in those data while in the other datasets either composite soil properties by soil depth (red pine) or estimates of missing observations for specific horizons (red maple) were used. Precision in PI may be lost when soil horizons are composited since each individual horizon is important to a tree's proportional rooting pattern and computation of PI. Imprecision in the development of sufficiency curves may have also produced poor results.

SUMMARY AND CONCLUSIONS

The PI model integrates the genetic rooting potential of a tree and its response to varying soil, climatic, and topographic conditions. It is not a regionally-specific model and can be used to predict site productivity on both nonforested and forested sites. The model may be improved by including sufficiency ratings for other soil/site factors such as soil nitrogen, soil phosphorus, soil organic matter, air temperature and competition. Development of species-specific sufficiency curves for climate and depth to water table versus curves common to all species as we have done in this study, may also improve the model. Additional testing of the model is needed to determine if the "optimum" soil and site sufficiency curves we have developed are accurate and if inaccurate calculations of PI occur with the use of composited soil characteristics.

LITERATURE CITED

Alban, D.H. 1976. Estimating site index in northern Minnesota. USDA For. Serv. Res. Pap. NC-130. 13 p.

Table 1: Correlation coefficients (r) for volume, biomass, and mean annu increment (MAI) versus age, site index (SI), and productivity index (PI) for red pine, trembling aspen, jack pine, and red maple datasets.

RED PINE (63 plots)

	Volume (ft^3 ac-1)	MAI (ft^3 ac-1 yr-1)
AGE	0.36**	-0.40**
SI	0.05 .10	0.49**
PI	0.27*	0.33**

TREMBLING ASPEN (15 plots)

	Volume (ft^3 ac-1)	MAI (ft^3 ac-1 yr-1)
AGE	0.81**	0.49 .10
SI	0.92**	0.93**
PI	0.87**	0.84**

JACK PINE (17 plots)

	Volume (cds ac-1)	MAI (cds ac-1 yr-1)
AGE	0.27NS	-0.35NS
SI	0.59*	0.66**
PI	0.53*	0.70**

RED MAPLE (37 plots)

	Biomass (t ha-1)	MAI (t ha-1 yr-1)
AGE	0.51**	-0.40*
SI	0.49**	0.83**
PI	0.16NS	0.24*

.10, significant at p=0.10 level (0.05 < p < 0.10)
*, significant at p=0.05 level (0.01 < p < 0.05)
**, significant at p=0.01 level (p < 0.01)
NS, not significant at p=0.10 level (p > 0.10)

Table 2: Comparison of multiple curvilinear regression equations to predict stand volume (VOL), biomass (STB), or mean annual increment (MAIV, MAIB) with age using productivity index (PI) versus site index (SI) for red pine, trembling aspen, jack pine, and red maple.

RED PINE (63 plots)

Equation	R^2	Sy.xx[1]
LNVOL = 8.09 - 31.6 (1/AGE) + 1.51 (PI)	0.24**	0.21
LNVOL = 8.31 - 48.8 (1/AGE) + 0.02 (SI)	0.24**	0.21
LNMAIV = 2.99 + 28.5 (1/AGE) + 1.46 (PI)	0.24**	0.20
LNMAIV = 3.21 + 12.0 (1/AGE) + 0.02 (SI)	0.25**	0.20

TREMBLING ASPEN (15 plots)

Equation	R^2	Sy.xx
LNVOL = 4.58 - 25.6 (1/AGE) + 5.00 (PI)	0.83**	0.20
LNVOL = 5.79 - 17.7 (1/AGE) + 0.03 (SI)	0.95**	0.12
LNMAIV = 0.12 + 8.2 (1/AGE) + 4.90 (PI)	0.69**	0.20
LNMAIV = 1.27 + 16.4 (1/AGE) + 0.03 (SI)	0.92**	0.10

JACK PINE (17 plots)

Equation	R^2	Sy.xx
LNVOL = -3.03 - 29.0 (1/AGE) + 8.87 (PI)	0.36*	0.31
LNVOL = 2.61 - 24.6 (1/AGE) + 0.02 (SI)	0.42*	0.30
LNMAIV = -7.70 + 17.9 (1/AGE) + 8.61 (PI)	0.43*	0.30
LNMAIV = -2.19 + 22.5 (1/AGE) + 0.02 (SI)	0.47*	0.29

RED MAPLE (37 plots)

Equation	R^2	Sy.xx
LNSTB = 5.40 - 37.4 (1/AGE) + 0.89 (PI)	0.31**	0.20
LNSTB = 4.72 - 51.1 (1/AGE) + 0.08 (SI)	0.73**	0.12
LNMAIB = 0.24 + 21.3 (1/AGE) + 1.02 (PI)	0.18*	0.20
LNMAIB = -0.40 + 7.3 (1/AGE) + 0.08 (SI)	0.68**	0.12

1, Standard error of multiple regression
*, significant at p=0.05 level ($0.01 < p < 0.05$)
**, significant at p=0.01 level ($p < 0.01$)

Carmean, W.H. 1975. Forest site quality in the United States. Adv. Agron. 27: 209-269.

Czarnowski, M.S. 1964. Productive capacity of locality as a function of soil and climate with particular reference to forest land. Biological Sciences Series, Louisiana State University Press, Baton Rouge. 174p.

Gale, M.R. 1987. A forest productivity index model based on soil- and root-distributional characteristics. Ph. D. Thesis. Univ. of Minnesota, St. Paul, MN.

Gale, M.R., and D.F. Grigal. 1987 (in press). Vertical root distributions of northern tree species in relation to successional status. Can. J. For. Res. 17:

Haag, C.L. 1987. Influence of soil-site factors on productivity of even-aged red maple stands in Michigan and Wisconsin. M.S. Thesis. Univ. of Wisconsin, Stevens Point, WI.

Landsberg, J.J. 1986. Physiological ecology of forest production. Academic Press Inc., London.

McQuilkin, R.A. 1976. The necessity of independent testing of soil-site equations. Soil Sci. Soc. Am. J. 40:783-785.

Pawluk, S. 1957. A study of some forest soil characteristics and their relations to jack pine growth. Ph. D. Thesis. Univ. Of Minnesota, St. Paul, MN.

Pierce, F.J., R.H. Dowdy, W.E. Larson, and W.A.P.Graham. 1984. Soil productivity in the corn belt: An assessment of erosion's long-term effects. J. Soil and Water Conserv. 39: 131-136.

Rauscher, H.M. 1984. Homogeneous macroclimatic zones of the Lake States. USDA North Central For. Exp. Sta. Res. Pap. NC-240. 39p.

Schumacher, F.X. 1939. A new growth curve and its application to timber yield studies. J. For. 37: 819-820.

Spurway, C.W. 1941. Soil reaction (pH) preferences of plants. Mich. State Coll. Ag. Exp. Sta. Special Bull. No. 306. 36p.

Stoeckeler, J.H. 1960. Soil factors affecting the growth of quaking aspen forests in the Lake States. Univ. of Minnesota Tech. Bull. No. 233. 48 p.

Stone, E.L. 1978. A critique of soil moisture-site productivity relationships. p. 377-387. In: W.E. Balmer, ed. Soil moisture-site productivity symposium proceedings. USDA For. Serv. Southeast and Private Forestry, Atlanta, GA.

Stone. E.L., R. Feuer, and H.M. Wilson. 1962. Judging land for forest plantations in New York. Cornell Ext. Bull. No. 1075. 16p.

CONSTRUCTING SITE SPECIFIC HEIGHT GROWTH CURVES

Kelsey S. Milner[1]

ABSTRACT. In this study, Zeide's (1978) two-point system for approximating height growth curves was used to investigate sources of variation in height growth patterns, and to build site specific height growth curves for Douglas-fir in western Montana. Results showed that: (1) the Zeide two-point system is an accurate method of approximating height growth curves, provided appropriate observations are used; (2) the index of curve shape, Z, is a useful attribute in assessments of the applicability of published site curves to local populations; (3) for the data, shape of the height growth curve was not correlated with site index, but was with soil and climatological variables; (4) a system for estimating height growth curves based on Zeide's two-point system has the potential to be more accurate, on a site specific basis, than the traditional site index system.

INTRODUCTION

In many yield prediction systems, a potential height growth curve is used as the "driver" of the basic growth functions. Accurate site specific predictions of future yield, therefore, depend on specification of the appropriate potential curve for a given site. Commonly, the potential curve for a site is obtained from a set of site curves.

Numerous studies have demonstrated that the relationship between height growth and site index changes from region to region in response to soil and climatological factors (Carmean, 1956; Hoyer and Chawes, 1980; Monserud, 1984). There may be a substantial amount of variation in the shape of potential height growth curves, even within relatively small regions, that could be accounted for by methodologies that do not assume a single curve shape for a given level of site index. The curves by Monserud (1984), which account for differences in curve shape between habitat type series confirms that this is the case.

This paper reports on research done in western Montana on the sources of variation in height growth patterns for inland Douglas-fir (Pseudotsuga menziesii [Mirb] Franco var. glouca). Two objectives were: (1) to investigate sources of variation in the height growth patterns of dominant trees, and (2) to explore alternatives to the traditional site curve method of obtaining a potential height growth curve for a specific site.

METHODS

DATA COLLECTION

Data for the study were gathered in western Montana on state, federal, and private land representing most of the major landowners in the

---

[1] R&D Supervisor, Champion International Corporation, Western Operation, Milltown, Montana

Presented at the IUFRO Forest Growth Modeling and Prediction Conference, Minneapolis, MN, August 24-28, 1987.

region. The area has two major climatic regions each of which exhibits a complex mosaic of glacial, alluvial, volcanic, and colluvial processes. Observations of height growth patterns were obtained via stem analysis of "site" trees from sites stratified by elevation, precipitation, and aspect. At each site the tree of median measured site index, from a sample of three trees, was sectioned.

At each site, values for a variety of soil and climatological variables were formed. These included soil water holding capacity, soil texture and depth, monthly precipitation, monthly daylight temperatures, and monthly solar insolation loads. Details of how these values were obtained are contained in Milner (1986).

ANALYSES

The stem analysis data were used to construct a set of site curves for the study area. The procedures followed those described by Curtis, et. al. (1974), and later by Barrett (1978). The method produces polymorphic curves with respect to site index.

Zeide's (1978) two-point system for describing height growth curves was tested as a suitable method of characterizing the height growth pattern of dominant trees. The Zeide two-point system is described in Zeide (1978), Hoyer and Chawes (1980), and Arney (1984). Briefly, the system is a method of estimating growth trajectories from two sequential observations of height and age. From the two observations, a growth curve type, or Z number, is determined that references a unique relative growth curve that Zeide developed from samples of real growth series. Given the Z number and one of the observations of height and age, a complete growth series can be produced. An analysis of height residuals (observed-predicted) was used to identify those pairs of observations that generated similar height growth curves. A computerized version of Zeide's tabular system (Arney 1984), was used to determine the Z numbers and the corresponding height growth curves for each set of observations.

The Z numbers were used as the dependent variable in analyses designed to investigate sources of variation in curve shape. Independent variables included site index, and various single and two-way interaction terms formed from the soil and climatological measurements. A comparison was made between the precision of a system using the Z numbers, both measured and predicted by soil/site variables, and the traditional site curve system built from the data.

RESULTS

SUITABILITY OF THE ZEIDE TWO POINT SYSTEM

Figures 1a-1d show plots of height residuals (observed minus predicted), for several combinations of height and age pairs taken from the height/age data. Observations from early in the growth series that are separated by only a few years produce a scatter of residuals which indicates that the system is unstable (Fig. 1a). Similar instability is seen from the scatter of residuals for observations taken close together late in the growth series (Fig. 1b). This imprecision is not unexpected since the curves are based on raw data points which from year to year naturally deviate from the long-term average trend. Minor deviations at

one end of the growth curve will be magnified at the other end. An observation at an extreme age may be used so long as the paired observation is at least 40 years removed (Fig. 1c). Observations within the middle third of the growth series may be separated by as little as 20 years (Fig. 1d).

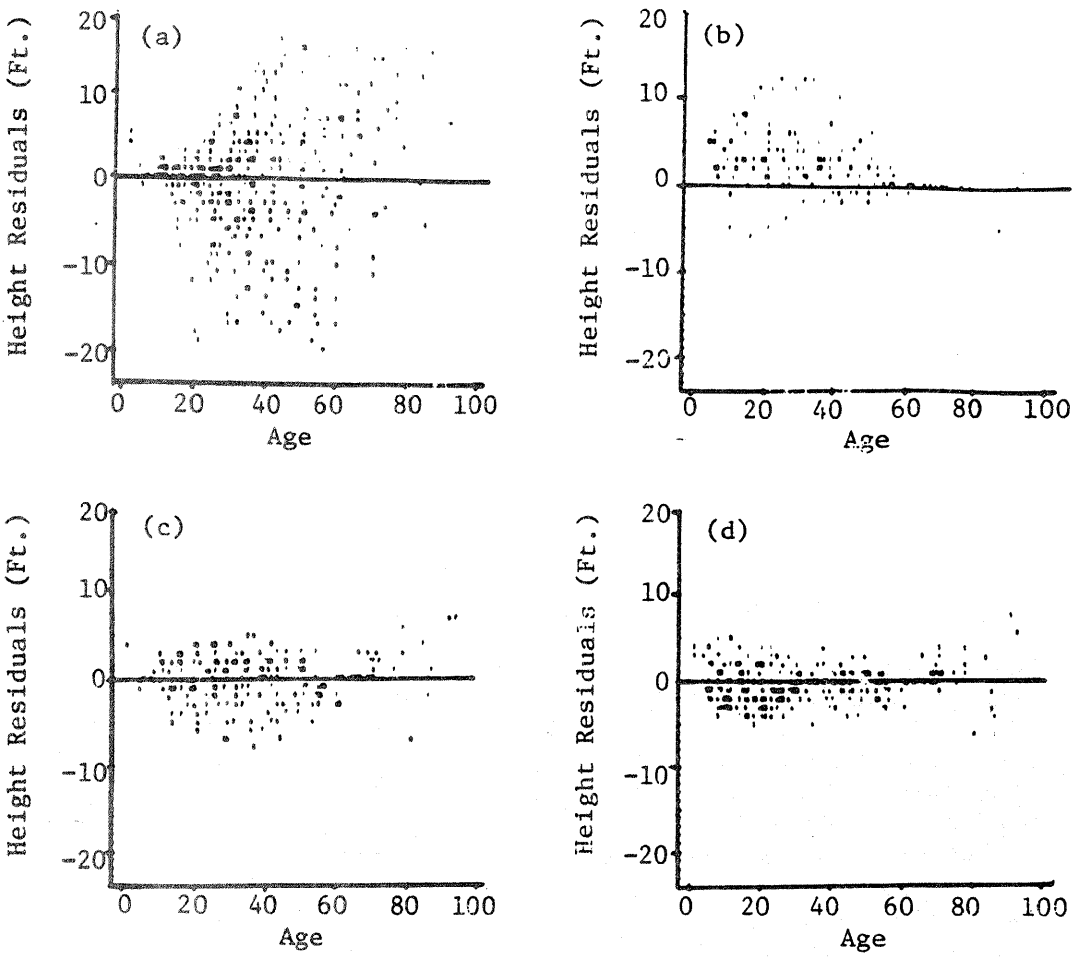

Figure 1. Height residuals (observed-predicted) for Zeide's two-point system. Ages at which heights are taken are: (a) 0, 10; (b) 60, 70; (c) 0, 40; (d) 30, 50.

Thus there is considerable latitude in the choice of height/age pairs that can be used in the Zeide system. Arney's (1984) recommendation of observations at 30 and 60 years gave consistent results and was used as the standard for this study.

VARIATION IN SHAPE OF THE HEIGHT GROWTH CURVE

Figure 2 shows the scatter of Z values vs. site index for the data. Recall that only one tree per site was sectioned so that the variation displayed contains both tree-to-tree and site-to-site sources of variation. An estimate of within site variation in Z number was obtained from three plots where from three to six trees were sectioned.

This was used together with the estimate of total variation to estimate between site variation. It was estimated that roughly 80% of the variation shown in Figure 2 is due to differences between sites.

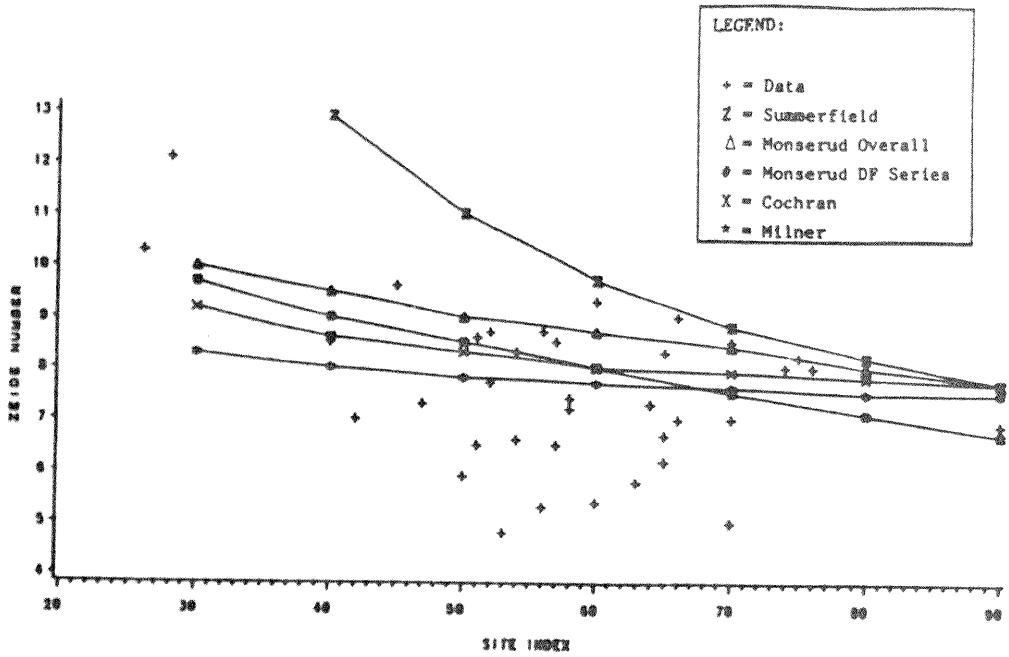

Figure 2. Curve shape index, Z, vs. site index for data and several published height growth curves for Douglas-fir.

The value in being able to account for some of this variation in curve shape is suggested by the yield curves shown in Figure 3. The graphs display the total cubic volume yield predicted for a site index 60' using the average Z number and the Z value at plus and minus one standard deviations. Assuming for the moment that the growth model predictions are truth, the yield curves suggest that differences in Z number of one or two units are of practical importance.

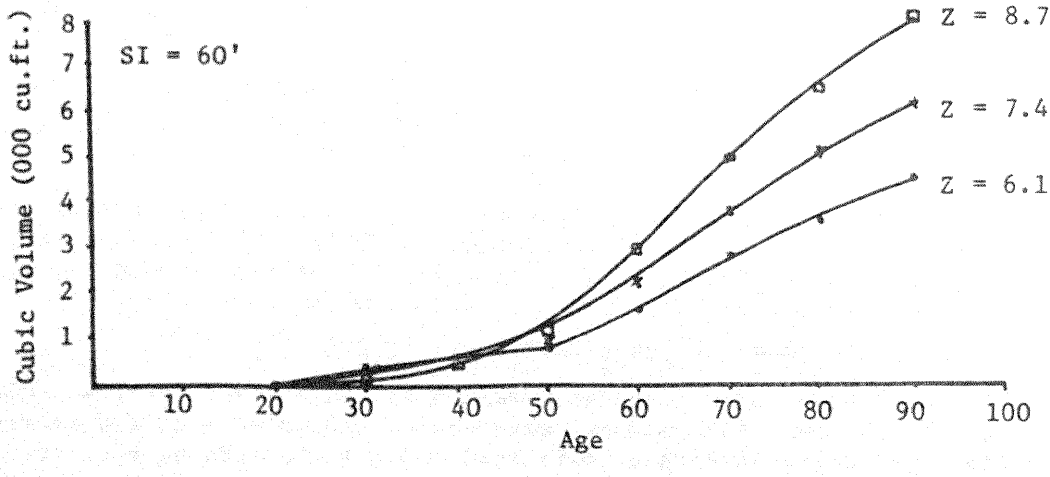

Figure 3. Total cubic volume vs. age for three values of Z, within a site index = 60'. Z values are the mean and ±1 SD.

The data in Figure 2 show that there is little or no trend in the curve shape index Z, with respect to site index. The plot of Z values computed for the height growth curves derived from the data reflect this lack of polymorphism. If a substantial amount of the variation displayed in Figure 2 can be explained by site factors, then there should be opportunity to significantly improve our estimations of site specific height growth curves. Monserud's (1984) site curve system is an example of one way to do this. Habitat type effects are represented through use of dummy variables that affect the influence of site index on the height/age relationship. The differences between the overall height growth equation and that for the Douglas-fir habitat types is easily seen in Figure 2.

As an analytic tool, the display of Z values as in Figure 2 allows a rapid evaluation of site curve validity for the population of interest, and permits ready comparison of multiple sets of curves. For example, overlayed on the plot of the data are the Z values calculated for several site curve systems in use in the study area. In contrast to the data, Summerfield's curves generated high Z values and showed a marked trend with site index. High Z values mean that the curves will underpredict at young ages (for a given site index), and overpredict at older ages. For Summerfield's curves, this bias will be greater on low sites than on high sites. An advantage of this sort of display is that differences in height growth pattern can be examined across levels of site index. This is not easily done with the standard presentation of residuals.

PREDICTION EQUATIONS FOR ZEIDE GROWTH CURVE TYPES

An effort was made to build prediction equations for the growth curve type Z using site and climatological variables. Table 1 summarizes the results of the effort for Douglas-fir for the data on plots with slopes of greater than 10%. For the data from slopes less than 10%, means by habitat type were more precise. Generally, plots of the data showed little or no trends with single factors. The only significant, single factor was afternoon solar radiation, which was inversely related to Z. However, a measure of soil texture, % silt in the profile, entered consistently as part of two-way interaction terms with solar radiation, precipitation, and temperature. Interpretation of the coefficients of the final regression equations is dangerous given the small sample size, the somewhat "kitchen sink" modeling approach, and the non orthogonality of the independent variables. The equations are "best fit" models and may or may not extrapolate to combinations of the independent variables not included in the data.

Table 1. Z prediction equations for Douglas-fir.

Variable Set	Equation	Statistics R^2	RMSQ
SI	NS	---	----
SITE	Z = 10.73 - .00000031 AS*T	.28	1.19
SITE + SOIL	Z = 6.36 - .00033 AS*S - 553.3 T/AS + 1.56 S*P + 5931/(P*T)	.54	1.05

where: SI = site index, P = total precipitation for March through June, T = sum of average daytime temperature for March through June, S = % silt in top 3' of profile, AS = cummulative afternoon solar radiation for March through June.

COMPARISON OF THE ZEIDE BASED AND TRADITIONAL SITE INDEX SYSTEMS

A Zeide based system for estimating a potential height growth curve for a site would involve first predicting a Z number from site characteristics, or obtaining a value from measurements of height and age. The second step would be to supply a height and age pair that reflected site potential for height growth. The resulting height growth curve should be closer to the actual curve than one obtained by the traditional site curve system that uses an average curve shape.

Table 2 shows a comparison of the precision with which the two systems predict height at various ages, for several ages of "site" trees.

When the Z number is predicted and very young site trees are used, the site index system is consistently more precise than the Zeide system. For older trees using predicted Z values, the two systems exhibit similar precision. When the computed Z value for each tree is used, the Zeide system is more precise. For both systems, precision increases as the site trees get older. Clearly, there is little information about future height growth contained in ten-year-old trees.

There are at least two reasons why the Zeide system did not show the anticipated increase in precision when using the predicted Z values. First, the error term associated with the regression equations is still fairly large, compared to the standard deviation of the sample mean (root mean square error of regression=1.1; sample standard error=1.3). Thus, the equations do not provide for a major increase in precision in estimating Z numbers, over using the sample mean. Second, with the site index system, the use of a site index equation tends to dampen the effects of deviations in height from the long-term trend. The greater tendency of the Zeide system to magnify effects of deviations about long-term trends is sufficient to mask the relatively small gains made in the estimation of curve shape by the prediction equations. A more stable estimate of site height would improve the performance of the Zeide system.

Table 2. Comparison of accuracy (R) and precision (SD_R) with which the Zeide and site index systems estimate height growth patterns, for three levels of tree age, for Douglas-fir.

Entry Age	Age	Predicted Zeide No. (Feet) $\bar{R}$	Predicted Zeide No. (Feet) SD_R	Predicted Zeide No. (Feet) $SE_{\bar{R}}$	Actual Zeide No. (Feet) $\bar{R}$	Actual Zeide No. (Feet) SD_R	Actual Zeide No. (Feet) $SE_{\bar{R}}$	Site Index (Feet) $\bar{R}$	Site Index (Feet) SD_R	Site Index (Feet) $SE_{\bar{R}}$
10	10	0.000	0.00	0.00	0.00	0.00	0.000	-1.80	1.14	.17
	20	-.260	3.15	.47	-.44	3.74	.550	.32	2.92	.43
	30	.100	6.45	.96	-3.90	7.80	1.160	1.32	4.90	.72
	40	.010	9.01	1.34	-.83	10.47	1.560	1.69	6.24	.92
	50	-.200	11.48	1.71	-1.39	12.48	1.860	1.52	7.74	1.14
	60	-.670	14.10	2.35	-4.11	14.72	2.450	.43	9.50	1.58
	70	-.890	16.48	3.17	-8.41	17.26	3.320	.36	11.67	2.24
	80	-5.460	14.94	4.31	-8.86	18.29	5.280	-.80	12.52	3.62
30	10	-.170	1.98	.29	-.16	2.26	.340	-.58	1.57	.23
	20	-.420	1.70	.25	-.41	1.80	.270	-.54	1.49	.22
	30	0.000	0.00	0.00	0.00	0.00	0.000	.03	.57	.08
	40	-.002	2.24	.33	-.02	1.38	.210	.02	2.24	.33
	50	-.090	4.04	.60	-.15	1.23	.180	-.47	3.97	.58
	60	.880	5.45	.91	-.01	.02	.004	-.31	5.37	.89
	70	2.890	6.43	1.23	.47	1.67	.320	1.06	6.60	1.27
	80	1.590	4.21	1.21	.82	4.08	1.180	-.07	8.15	2.35
70	10	-.140	2.63	.51	.76	2.20	.420	-.51	2.25	.43
	20	-1.230	3.75	.72	.07	1.87	.360	-1.02	3.24	.62
	30	-1.570	3.53	.68	-.27	.85	.160	-.83	3.45	.66
	40	-1.590	3.23	.62	-.50	1.86	.360	-.62	3.18	.61
	50	-1.320	2.18	.42	-.56	1.98	.380	-.47	2.40	.46
	60	-.840	1.50	.29	-.47	1.50	.290	-.40	1.58	.30
	70	0.000	0.00	0.00	0.00	0.00	0.000	-.21	.83	.16
	80	.440	1.73	.50	.39	2.24	.650	-.42	1.73	.50

CONCLUSIONS

The results of this study have shown that accurate estimates of potential height growth curves can be developed using the Zeide two-point system. The two observations of height and age can be from a variety of points on the tree, with the time interval between them depending on how close one point is to an extreme. In particular, acceptable results were seen for pairs where the first point was at less than 10 years breast high age, provided the second was at least 40 years of age. This suggests that for trees more than 40 years old, current height and age, and height and age for a point within reach of an observer would be sufficient.

The Z values are also useful in exploring sources of variation in curve shape. Rather than having to examine change in several regression parameters in response to environmental gradients, a single variable is sufficient. Zeide numbers are also useful for evaluating the validity of a particular site curve system for use in a particular area, and for comparing several sets of curves simultaneously. It would take many displays of residuals to convey the same information that can be contained in a single plot of Z values vs. site index.

In this study, it was clear that while there was substantial variation in curve shape, it was not correlated with site index. Thus the traditional site curve system constructed from the data contains a single curve shape that is applied to all sites. Based on growth model predictions, estimates of yields for specific sites could be greatly improved with a system that captured some of this variation. If Zeide numbers for site can be developed from observations of height and age, then gains in precision can be made in the estimation of site specific yields relative to that for the site index system. If tree-based estimates of the Z number are not feasible, it is possible to predict them from soil and climatological variables. However, more precise Z prediction methods and/or more stable estimates of site height are necessary.

LITERATURE CITED

Arney, J.D. 1984. Standardization of site index curves. Review draft. Manuscript on file at Applied Biometrics, P. O. Box 28838, Spokane, Washington.

Barrett, J.W. 1978. Height growth and site index curves for managed stands of ponderosa pine in the Pacific Northwest. USDA Forest Service Research Paper PNW-232, 14 p.

Carmean, W.H. 1956. Suggested modifications of the standard Douglas-fir site curves for certain soils in southwestern Washington. Forest Science 2:242-250.

Curtis, R.O., D.J. Herman, and J.F. Bell. 1970. Which dependent variable in site index-height-age regressions? Forest Science 20:74-87.

Hoyer, G.E. and R. Chawes. 1980. Application of Zeide's standardized growth curves and the two-point curve form estimation system to Pacific Northwest species. DNR report no. 40. State of Washington, Department of Natural Resources, Olympia, Washington.

Milner, K.S. 1987. The development of site specific height growth curves for four conifers in western Montana. PhD Dissertation. University of Montana, Missoula, Montana. 169 pp.

Monserud, R.A. 1985. Height growth and site index curves for inland Douglas-fir based on stem analysis data and forest habitat type. Forest Science 30(4):943-965.

Summerfield, E.R. 1980. Site index and height growth of Douglas-fir in eastern Washington. Operation's Research Internal Report No. 80-12, 34 p. Operations Research Section, Division of Management Services, DNR, State of Washington.

Zeide, B. 1978. Standardization of growth curves. Journal of Forestry 76(5):289-292.

VARIATIONS ON A THEME OF SITE INDEX

Robert A. Monserud [1]

ABSTRACT. Several aspects of site index are explored. After a brief historic overview, numerous problems are discussed that result from the application of site index in irregular stands with a mixed species composition and an uneven distribution of ages. Although careful site tree selection can overcome some of these problems, the solution to others remains a mystery. An examination of environmental and genetic factors associated with site index variation in Douglas-fir revealed that elevation and habitat type were jointly the best predictors of site index, that soil characteristics accounted for little of the variation, and that a simple genetic index (3-yr seedling height in provenance tests) explained more site index variation than the best set of environmental factors.

SITE INDEX OVERVIEW AND HISTORICAL PERSPECTIVE

Site index (the height of dominants at an index age) is by far the most common measure of productivity in North America (Spurr and Barnes 1980). Site index is popular because it is relatively easy to measure and dominant height growth is fairly independent of stand density (except at the extremes). Also, there is strong historical precedent for its use.

Early in the 20th century the practice of forestry was almost nonexistent in this country. The newly created Forest Service was at a considerable disadvantage pursuing its goal to achieve First Chief Gifford Pinchot's ideal of wise management, for neither yield tables nor a measure of the productivity of the forest resource were available. From 1910 to 1923 a debate raged regarding the method of measuring productivity to be adopted by the profession (see Mader 1963, Monserud 1984b). Frothingham (1918, 1921) and Roth (1916) advocated height growth (i.e., site index), Bates (1918) pushed for volume growth, and Zon (1913) championed Cajander's vegetative site types. After much discussion the Society of American Foresters (1923) ruled that site index was the winner. Shortly thereafter Bruce (1926) issued his guidelines on constructing normal yield tables. They were based on temporary plots (remeasured permanent plots did not exist). Stem analysis was eschewed, for Bruce did not believe individual tree growth could be used to index stand development. Proportional guide curve methodology was the basis of the tables, which were entered via site index and age.

---

[1]Principal Mensurationist, USDA Forest Service, Intermountain Research Station, 1221 South Main Street, Moscow, ID USA 83843.
The author gratefully acknowledges the inspiration and assistance of Sancho Panza.

Presented at the IUFRO Forest Growth Modelling and Prediction Conference, Minneapolis, MN, August 23-27, 1987.

Although these guidelines were essentially an exercise in expediency, they became the basis for almost all the yield tables that were developed until about 1960. The strange thing is that site index was never directly observed when the yield tables were built (unless the stand was at index age). It was only inferred from the guide curve, a mere mental construct rather than the real height growth curve that foresters thought they were indexing. And this mental construct took on a life of its own.

The methodology underpinning the guide curve pivoted on one crucial assumption, an assumption that is almost never true: that site index was uniformly sampled for every age class (Spurr 1952). Only when this is true will the guide curve actually follow the average growth curve. Monserud (1985a) recently conducted a controlled experiment to measure the magnitude of the bias that can result from Bruce's guide curve methodology. Observed site index in Monserud's sample declined from a height of 66 ft at age 50 down to a height of 55 ft at age 200, which invalidates the uniform site-age assumption. This decline resulted in a height growth bias of more than 40 ft at age 200 when guide curve methods were used (Figure 1). In spite of the potential for such large biases, the site index curves used to enter the yield tables were never critically examined until mid-century. Even in the 1980's examples of this flawed methodology can be found in the literature (citations withheld to protect the guilty).

By the 1950's the normal yield tables had been in use long enough for deficiencies to become apparent. The most common shortcoming was that too many factors were ignored or that the tables were too broadly designed and applied. Barnes (1949) found large differences between the height growth pattern of sitka spruce and western hemlock, even though both species were combined in the same yield table. Carmean (1956) found that the coastal Douglas-fir curves were biased for both excessively and imperfectly drained soils. Daubenmire (1961) found large biases that resulted from ignoring habitat type differences in the ponderosa pine site curves. And Spurr (1952) and later Curtis (1966) both found significant differences greater than 20 ft between permanent plot growth and predictions from the Douglas-fir site curves. The result of these and similar criticisms was that by 1960 the guide curve methodology was largely abandoned in favor of stem analysis, where site index could actually be observed. In addition, because the actual pattern of height growth was also observed, any polymorphic growth patterns that were found could now be modeled in a straightforward manner. There was no longer any need to assume that the shapes of the height growth curves were the same (i.e., proportional) regardless of site index.

PROBLEMS IN IRREGULAR STANDS

That the concept of site index is quite useful is without doubt--otherwise it would never have remained the most popular index of forest productivity for all of this century. To point out the advantages of site index would be both obvious and pedantic. Instead, I am going to discuss some problems with the application of site index, specifically in the northern Rocky Mountains.

These forests are mesic, mountainous, and vast. More often than not, stands are quite irregular both in age structure and species composition. It is uncommon for a stand to contain less than three of the dozen commercial species. Pure even-aged stands do occur, of course, both as a result of clearcutting and wildfire. But even though a stand may start out as pure and even-aged, it often does not end up that way. With a number of tolerant species capable of slowly invading plantations, it is almost naive to assume that most stands will satisfy the classic even-aged single species assumptions that are the cornerstone of most site index systems.

After charging site index windmills in such irregular forests, several problems soon become apparent:

- Too many species are present. Species composition is often mixed and unpredictable. It is difficult to determine which species will be the best indicator of site productivity.

- No site curves are available for many species. In the northern Rockies, site curves simply do not exist for the most tolerant species (western redcedar--the region's most expensive species--as well as western hemlock and subalpine fir).

- Stand age may be meaningless. This is obviously true in the numerous uneven-aged stands found in the region.

- Tree age may be unobtainable. Heart rot is a common problem in several species (western redcedar, western hemlock, grand fir), especially in the old-growth trees that would likely be chosen as potential site trees. An additional problem may be the sheer size of some of these trees. They may be too large for the largest available increment borer to reach the pith.

- Dominant trees may have survived suppression. It is not wise to assume that the tallest or largest trees will give the best indication of potential growth.

- Potential site trees may have survived a growth-reducing pest attack. The region has a long history of insect and disease problems. Clearly an unknown past outbreak of defoliators such as tussock moth or spruce budworm could bias the estimate of site index.

Monserud (1984a, 1985b) demonstrated that several of these problems can be overcome through careful selection of site trees. This involves examination of increment cores to make sure that the trees are indeed indicative of the potential of the site to grow wood. Even with careful site tree selection, several of the preceding problems with site index cannot be overcome in many irregular stands.

Given this myriad of problems, it should come as no surprise that Stage (1973) and later Wykoff and others (1982) intentionally ignored both site index and age as predictor variables in developing their Stand Prognosis Model for the forests of northern Idaho and western Montana.

Considering the broad scope of Prognosis (it is designed to provide long-term growth projections for any stand that appears on any inventory in the northern Rocky Mountains), variables that were not consistently reliable simply had no business influencing the projections. Obviously, some measure of site productivity was needed to replace site index (and age). The current models (primarily basal area increment) use habitat type, slope, aspect, elevation, and geographic location as aliases for site productivity. Further localization is achieved by using past diameter increment data to adjust the basal area increment model (this is termed calibration). The fact that the Prognosis Model is one of the most widely used growth and yield models should provide considerable encouragement to those working on modeling stand dynamics in irregular forests. As Wykoff and Monserud (1987) have demonstrated, site index and age are not necessary to produce good growth predictions.

ENVIRONMENTAL AND GENETIC FACTORS INFLUENCING DOUGLAS-FIR SITE INDEX

When I moved to Idaho I was curious to do some research on site index, especially after realizing that Al Stage didn't use his own grand fir site curves in the Prognosis Model. I picked Douglas-fir to work on because not only is it the most common and important species in the Rocky Mountains, but it also has a wide ecological amplitude. Although site curves had been derived for Douglas-fir using guide curve methods, it was obvious to me that they were quite likely biased, especially past index age (see Monserud 1985a for discussion). Thus, stem analysis procedures were called for.

In addition, the prevalence of irregular forests in northern Idaho strongly influenced the way I conducted my site index study. Because I wanted the results to be generally applicable, I eliminated all constraints on age structure and species composition. Any stand with suitable Douglas-fir site trees was acceptable. This necessitated examining increment cores from all potential site trees before choosing the trees that best indicated the sites' productivity. Although this required more work than normal for site tree selection, it solved the problem that the largest trees in an irregular stand may have survived suppression or damage. After surviving at least two independent validation studies, it appears that the resulting curves (Monserud 1984a, 1985b) seem to describe dominant height growth well.
One unusual result was that the shape of the height growth curves changed with the climax vegetation (Figure 2). Height growth drops off significantly on the dry Douglas-fir climax stands and it continues much longer than average on the mesic western hemlock and subalpine fir climax stands.

Because good site trees are not always available for estimating site index, I was also curious to see how well a broad range of environmental variables could predict site index. Even though habitat type explained a significant amount of variation in the shape of the curves, it was a fairly poor predictor of the actual level of site index (R^2 = .21). Elevation was more important, explaining almost a third of the variation. The combination of elevation and habitat type

explained 39 percent of the variation. The addition of longitude explained a few more percentage points. Other topographic descriptors (such as slope, aspect, and latitude) were not significant.

With the strong expectation that soil characteristics would explain an important amount of variation in site index, I arranged for soil scientists to sample all study plots. The standard list of soil characteristics were measured, including both chemical and physical properties. Results were extremely disappointing, for no combination of soil variables accounted for anywhere near the same amount of variation as elevation and habitat type. The best soil model only explained 16 percent of the variation in site index. Monserud et al. (1986) speculated that a likely explanation for such low soil-site correlations is that the standard soil sampling procedures fail to measure the true causes of site productivity. Obviously, soil is important to tree growth. Perhaps it is equally obvious that we don't really understand how to measure most of the soil processes that relate directly to site productivity.

Just as all forest growth modelers realize that soil and climate are major factors influencing tree growth, they also realize the importance of genotype. Quantifying this genetic effect is rarely attempted, however, especially by mensurationists. Because of a fortuitous collaboration in the spring of 1987, I was able to incorporate the results of Rehfeldt's (1987) genetics experiments into my Douglas-fir analysis. Based on provenance tests, Rehfeldt constructed a genetic index (3-year seedling height) using the elevation, latitude, and longitude of the seed source. The most surprising aspect of this study (Monserud and Rehfeldt 1987) was that this genetic index was by far the most significant predictor of site index (R^2 = .42). It alone was better than the best set of environmental predictors and far more important than any set of measured soil characteristics.

Because Monserud and Rehfeldt (1987) were primarily interested in isolating the independent contributions of genotype and environment on site index, a path analysis (Wright 1934) was conducted. Results indicated that the genetic makeup of Douglas-fir is about a third more important than environment in determining phenotypic variation in dominant height in natural stands. The correlation between genotype and environment was strong ($r = 0.76$), reflecting the steep adaptive clines that are well known for Douglas-fir. Rehfeldt (1987) speculated that his genetic model is most likely indexing (or aliasing for) frost-free period, which appears to be the underlying source of the genetic pressure.

Just what are the implications of this analysis as far as growth modelers are concerned? I find it amazing that genetic index--a variable that none of us uses--explains more variation in height growth than any of the available environmental descriptors. With the sole exception of western white pine in the Northwest, it appears untenable to assume that the genetic structure of our modeling substrate is constant. Clearly, a variable that requires at least a 3-year bioassay technique is not going to become popular in the modeling community. But for Douglas-fir, at least, local adaptation is so strong that

easily measured environmental variables (elevation, latitude, longitude) can be used to index the genotype. However, properly conducted genetics experiment is necessary to find the transformation that breaks out the underlying relationship.

I am both surprised and disappointed at the failure of the measured soil characteristics to explain an important amount of variation. Perhaps most of the variation is caused by climatic effects such as the temperature regime of a site (the significance of the genetic index points to this). My hunch is that within a seed zone (500 ft in elevation for Douglas-fir) soil might explain a significant portion of the remaining variation. However, there appears to be no generality across all seed zones and across the entire study area (25,000 mi^2).

SUMMARY

The utility of site index has been taken for granted in forestry. While this traditional attitude has largely been sound, there are nevertheless situations where it is unjustified. Serious methodological flaws in the logic of normal yield table construction resulted in the creation of a site index construct that was not based on a real growth curve; biased height versus age curves were the outcome. Stem analysis methods (or remeasured permanent plots) have largely solved these problems. Biological problems with site index can also arise, especially in irregular forests with mixed-species composition and an uneven distribution of ages. When applying the site index concept to such forests, care must be taken to ensure that the site trees are indeed indicative of the productivity of the site. This usually requires the detailed examination of increment cores before choosing site trees.

It is also assumed that commonly measured soil characteristics can easily be used to index site productivity. Results from my Douglas-fir site index study, however, indicate the contrary. The actual soil factors that relate directly to site index appear to be as inscrutable as they are difficult to measure.

An even more common assumption regarding site index is that the genetic substrate is constant. Results from Monserud and Rehfeldt (1987) indicate that this assumption is clearly untenable, to the extent that genotype explained more site index variation than environment. The implications for growth modelers are great. For example, more than half of the variation that would normally be ascribed to elevation is, in fact, a genetic trait of the Douglas-fir growing on the site. If we hope someday to elucidate the true causes of site productivity we cannot overlook the genetic structure of trees adapted to that environment.

In conclusion, the proper use of site index as a research tool requires close examination of all assumptions underlying the concept and all factors affecting its measured value. Site index obviously can be a useful management tool, but only if it is used wisely.

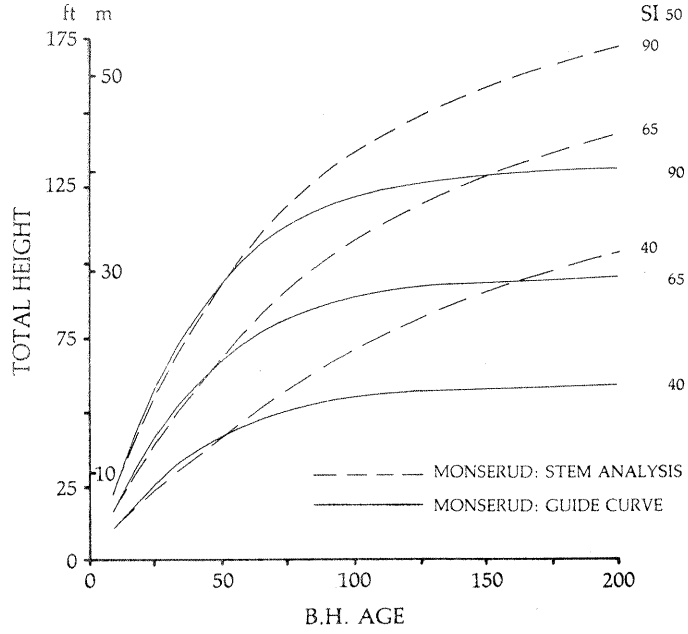

Figure 1. Comparison of Monserud's (1984a) stem analysis model with a proportional guide curve model fit to the same sample trees (from Monserud 1985a).

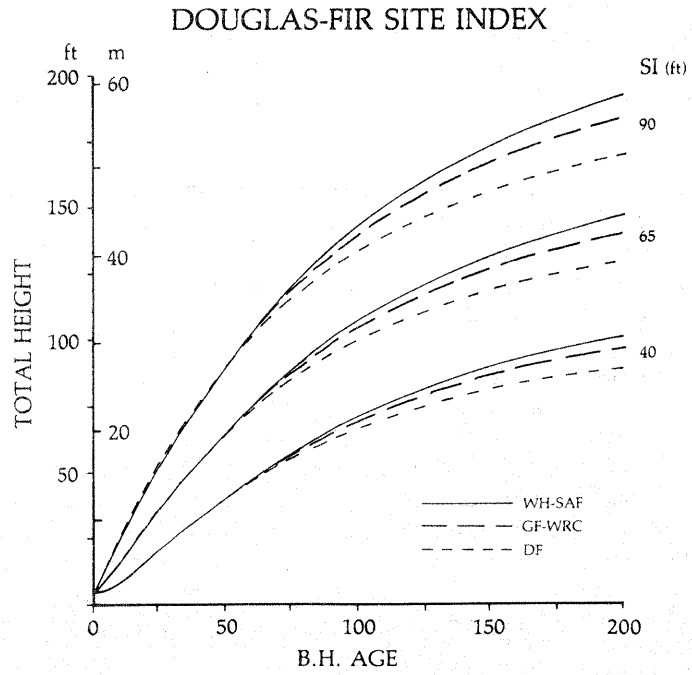

Figure 2. Inland Douglas-fir site index curves (Monserud 1984a) for each of the three habitat series groups (WH-SAF is western hemlock and subalpine fir climax, GF-WRC is grand fir and western redcedar climax, and DF is Douglas-fir climax), and for three site index levels (approximately the minimum (40), mean (65), and maximum (90) site index sampled).

LITERATURE CITED

Barnes, G. H. 1949. Site classification for even-aged stands of western hemlock. United States Department of Agriculture Forest Service, Research Note PNW-50. Pacific Northwest Forest and Range Experiment Station. Portland, OR. 7 p.

Bates, C. G. 1918. Concerning site. Journal of Forestry 16: 383-388.

Bruce, D. 1926. A method of preparing timber yield tables. Journal of Agriculture Research 32: 543-557.

Carmean, W. H. 1956. Suggested modifications of the standard Douglas-fir site curves for certain soils in southwestern Washington. Forest Science 2: 242-250.

Curtis, R. O. 1966. A comparison of site curves for Douglas-fir. United States Department of Agriculture Forest Service, Research Note PNW-37. Pacific Northwest Forest and Range Experiment Station. Portland, OR. 8 p.

Daubenmire, R. F. 1961. Vegetative indicators of rate of height growth in ponderosa pine. Forest Science 7: 24-34.

Frothingham, E. H. 1918. Height growth as a key to site. Journal of Forestry 16: 754-760.

Frothingham, E. H. 1921. Classifying forest sites by height growth. Journal of Forestry 19: 374-381.

Mader, D. L. 1963. Volume growth measurement--an analysis of function and characteristics in site evaluation. Journal of Forestry 61: 193-198.

Monserud, R. A. 1984a. Height growth and site index curves for inland Douglas-fir based on stem analysis data and forest habitat type. Forest Science 30: 943-965.

Monserud, R. A. 1984b. Problems with site index: an opinionated review. In: J. Bockheim, ed. Forest land classification: experiences, problems, perspectives. Symposium proceedings. University of Wisconsin Cooperative Extension, Madison. p. 167-180.

Monserud, R. A. 1985a. Comparison of Douglas-fir site index and height growth curves in the Northwest. Canadian Journal of Forest Research 15(4): 673-679.

Monserud, R. A. 1985b. Applying height growth and site index curves for inland Douglas-fir. United States Department of Agriculture Forest Service, Research Paper INT-357. Intermountain Forest and Range Experiment Station, Ogden, UT. 22 p.

Monserud, R. A., U. Moody, and D. Breuer. 1986. Soil-site relationships for inland Douglas-fir. Review draft on file at Intermountain Research Station, 1221 South Main, Moscow, ID. 83843. 46 p.

Monserud, R. A. and G. E. Rehfeldt. 1987. Genetic and environmental components of variation in inland Douglas-fir site index. Review draft on file at Intermountain Research Station, 1221 South Main, Moscow, ID. 83843. 18 p.

Rehfeldt, G. E. 1987. Ecological adaptations in Douglas-fir (Pseudotsuga menziesii var. glauca). V. A Synthesis. Review draft on file at Intermountain Research Station, 1221 South Main, Moscow, ID. 83843. 23 p.

Roth, F. 1916. Concerning site. Forestry Quarterly 15: 3-13.

Society of American Foresters. 1923. Committee for classification of forest sites report. Journal of Forestry 21: 139-147.

Spurr, S. H. 1952. Forest inventory. Ronald Press. New York. 476 p.

Spurr, S. H. and B. V. Barnes. 1980. Forest ecology (3rd ed). John Wiley and Sons. New York. 687 p.

Stage, A. R. 1973. Prognosis model for stand development. United States Department of Agriculture Forest Service, Research Paper INT-137. Intermountain Forest and Range Experiment Station. Ogden, UT. 32 p.

Wright, S. 1934. The method of path coefficients. Annals of Mathematical Statistics 5: 177-180.

Wykoff, W. R., N. L. Crookston, and A. R. Stage. 1982. User's guide to the Stand Prognosis Model. United States Department of Agriculture Forest Service, General Technical Report INT-133. Intermountain Forest and Range Experiment Station. Ogden, UT. 112 p.

Wykoff, W. R. and R. A. Monserud. 1987. Representing site quality in increment models: a comparison of methods. Paper presented at IUFRO Forest Growth Modelling and Prediction Conference, August 23-27, 1987, Minneapolis, MN. 8 p.

Zon, R. 1913. Quality classes and forest types. Proceedings of the Society of American Foresters 8: 100-104.

COMPARISONS OF SOUTHERN PINE HEIGHT GROWTH

Mike R. Strub and Peter T. Sprinz[1]

ABSTRACT. Common anamorphic and polymorphic sets of height versus age equations were found inadequate in describing the shape of this relationship. A piece wise linear growth equation proved satisfactory in defining the shape of height versus age trends. This model allows interpretation of parameters describing curvature during time intervals, and allows comparison of curve shapes with statistical tests. The four southern pines tested were found to have significantly different curve shapes between ages eleven to thirty-nine. No significant difference in shape was detected from ages two to eleven or thirty-nine to fifty-six.

INTRODUCTION

The purpose of this work is to develop methodology for determining differences between height versus age trends. Anamorphic systems of equations have different levels, but have the same shape. Polymorphic systems can assume different shapes as well as different levels. Although these systems may assume many different shapes they may not be flexible enough to detect important shape differences between classes of trees. The inadequacy of a popular anamorphic and a polymorphic system to detect these differences will be demonstrated. Methodology for detecting shape differences will be developed.

Data used in these comparisons are from four southern pines managed in a similar way at the same site. The same techniques can be used to compare different seed sources within a species, or families within a seed source. Such comparisons can indicate what level of modeling is necessary to manage different species, seed sources, and families. It has been suggested that at least at the family level, and perhaps at the seed source level that different classes may be modeled by merely changing the site index. The techniques developed here can be used to test the validity of this proposition.

THE DATA

The data for this study was collected at the Texas Forest Service Siecke Experimental Forest near Kirbyville, Texas. Large blocks of 6 x 6 foot spacings were planted with each of four southern pine species in 1930. The

---

[1]Forest Biometrician, Weyerhaeuser Company, P. O. Box 1060, Hot Springs, AR, 71902; and Assistant Professor, Department of Forest Science, Texas Agricultural Experiment Station, Texas A&M University System, College Station, TX, 77843.

Material for this study was supplied by the Texas Forest Service.

Presented at the IUFRO Forest Growth Modeling and Prediction Conference, Minneapolis, MN, August 24-28, 1987.

four pine species planted include shortleaf (Pinus echinata), longleaf (Pinus palustris), loblolly (Pinus taeda), and slash (Pinus elliottii) pines. Similar management techniques were applied to each of the blocks. The blocks were thinned several times and prescribed fire was used to control the underbrush. The block containing longleaf pines was devastated by pine bark beetles, so an adjacent one year younger block was used to collect information on this species. This adjacent plot was managed in a similar fashion. In March, 1986, five dominant trees in each species were felled for collection of stem analysis data. Upon close examination, one of the supposed slash pines was found to be a different species and was dropped from the study.

The stem analysis procedure included bucking trees into five foot bolts and splitting all sections that did not contain external evidence of branches. The age at the end of each bolt was determined by counting rings. The exact delineation of each year's growth was determined by studying branch positions from either internal evidence on split blots or external evidence where available. The length of each year's growth was determined in this way. The full fifty-six year's growth was not available on trees whose tops were broken and lost during the felling operation. The first few year's growth was not available in some cases as it was contained in the stump.

Final data for the study consisted of height, age and growth age pairs for fifty-six or fewer years on each nineteen trees. Height growth was paired with the initial age. For example, height growth between ages two and three was paired with age two. The average of the data by species is plotted in Figure 1. Figure 1 shows different shaped height versus age curves for each of the four species. This data was smoothed by averaging growth across all available trees and then summing growth to determine average height. This gives a smoother trend than just averaging heights since not all trees have height measurements at all ages.

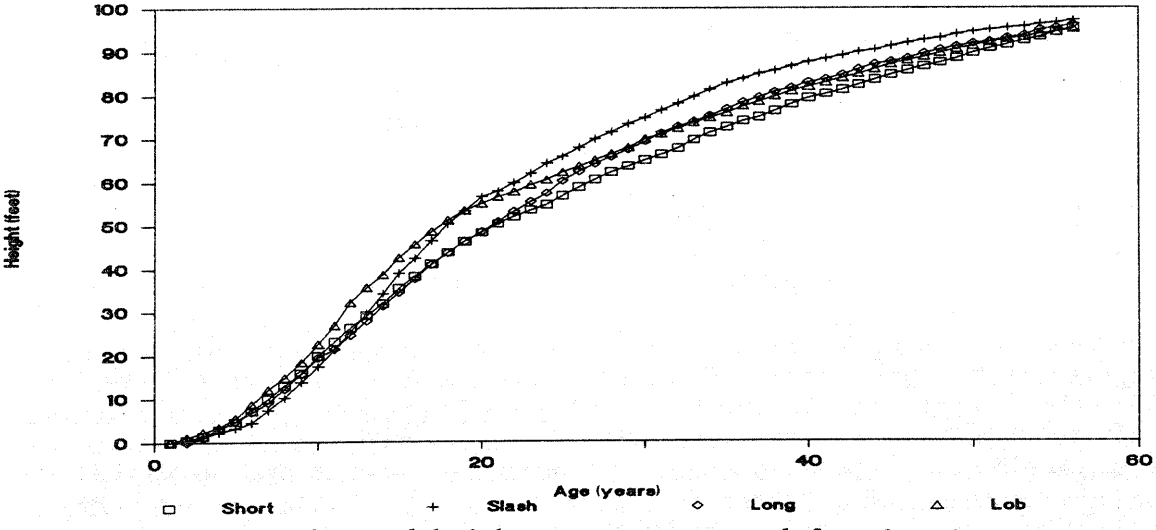

Figure 1. Observed height versus age trend for shortleaf, slash, longleaf and loblolly pine.

The different shapes of height versus age trends in Figure 1 indicate different growth strategies exhibited by each of the four species. Loblolly pine exhibits fast early growth and then reduced growth after the early teens. Slash pine exhibits slower initial growth with good growth through the late teens and the twenties surpassing loblolly pine in the mid-teens. Shortleaf pine shows slower initial growth but good growth late in life catching loblolly and slash pines by the early fifties. Longleaf pine also exhibits slow early growth and faster growth late in life. The development of an analytical technique for describing and testing the statistical significance of these different height versus age trends is the purpose of this study.

THE ANAMORPHIC MODEL

A typical anamorphic model is the logarithm of height versus inverse age. This model is represented mathematically as:

$$H = \exp(a+b/A),$$

where H is height at age A and a and b are constants to be estimated from the data. The exponential function is represented by exp.

This function was fitted to the data from shortleaf and slash pine. Different coefficients were estimated for each species. Figure 2 illustrates the fit of this model to each of the different species. In this case we allowed the shape coefficient, b, to vary by species although this is normally held constant in an anamorphic system. It has been suggested that allowing this shape coefficient to vary is a test for differences in shapes of the height versus age trend. As can be observed in Figure 2, this function is not flexible enough to capture the differences in shape of these two species. The model does not mimic the narrowing of the difference between the two species in the forties. Polymorphic models have been suggested to better describe diverse shapes of height versus age trends.

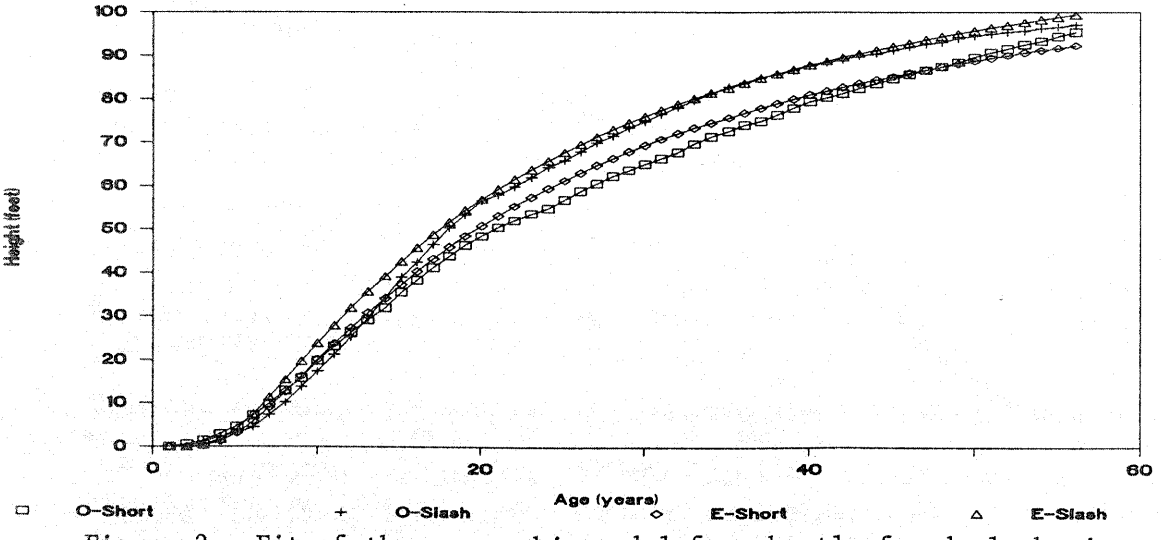

Figure 2. Fit of the anamorphic model for shortleaf and slash pine.

THE POLYMORPHIC MODEL

A typical polymorphic model is the Chapman-Richards equation. This equation can be represented mathematically as:

$$H = a*(1-\exp(b*A))**c,$$

where H is height at age A. Coefficients to be estimated from the data are a, b, and c. The exponential function is represented as exp. This function was fitted to the data from shortleaf and slash pine. Different coefficients were estimated for each species. Figure 3 illustrates the fit of this equation to the data. This model does a better job of describing the shape of the two curves. It does mimic the narrowing of the difference between species in the forties however it has more curvature than the data in the forties. It is evident that a more flexible model is needed to describe these diverse shapes.

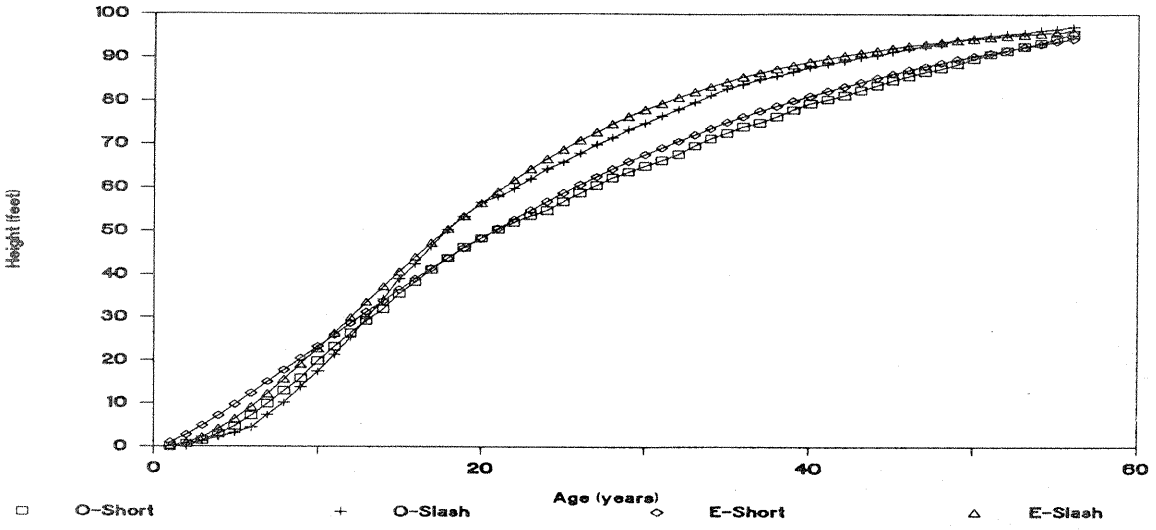

Figure 3. Fit of the polymorphic model for shortleaf and slash pine.

THE PIECE WISE LINEAR GROWTH MODEL

Both the anamorphic and polymorphic models proved inadequate in describing the shape of the height versus age curves. The shape can be mathematically characterized by curvature or rate of change of the first derivative. Height growth is an approximation of the first derivative so rate of change of height growth should indicate curvature or shape of the height age trend. A piece wise linear model fitted to height growth indicates change in curvature through change in slope of each of the linear portions of the model.

Height growth was plotted for each tree and averaged by species. Figure 4 illustrates a typical height growth versus age trend for shortleaf and slash pine along with a piece wise linear fit to the data. Notice distinct breaks in the slope of the height age trend at ages five, eleven, twenty-one and thirty-nine. These same break points were observed for all but three trees and break points for those trees only varied by one or two years. When this piece wise linear growth model was used to forecast height versus age by summing growth, a good estimate of the shape of each species was obtained as is illustrated in Figure 5.

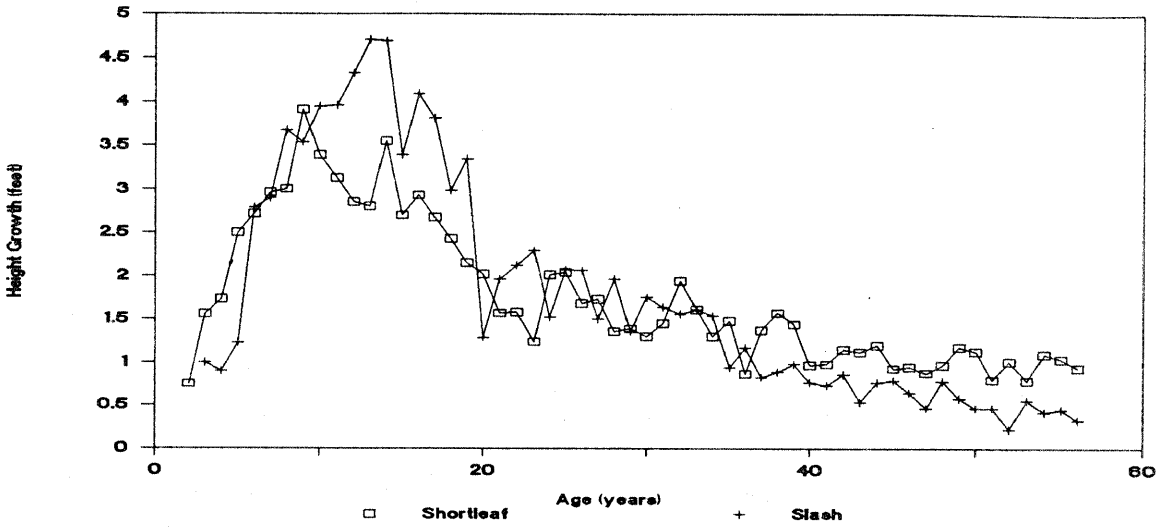

Figure 4. Height growth versus age trend for shortleaf and slash pine.

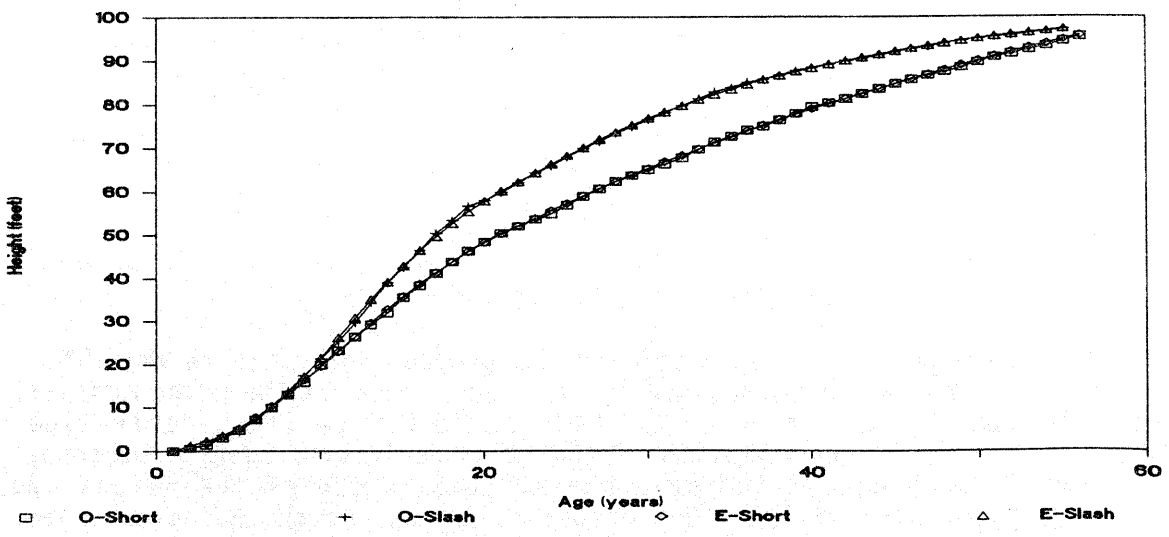

Figure 5. Fit of the piece wise linear growth model for shortleaf and slash pine.

This piece wise linear growth model can be represented mathematically as:

$$G = a*A1 + b*A2 + c*A3 + d*A4 + e*A5,$$

where G is height growth between ages A and A+1,and Ai is equal to A minus the lower limit of the ith interval if age falls in the ith interval. If A is less than the lower limit of the ith interval then Ai equals 0. If A is greater than the upper limit of the ith interval then Ai equals the length of the ith interval. The coefficients a, b, c, d and e are slopes to be estimated from the data. These slopes are estimates of curvature of the height versus age trend in each of the intervals. The intervals are as described above, namely, 0-5, 5-11, 11-21, 21-39, and above 39.

The model is constrained to be continuous, so segments meet at interval limits.

HEIGHT VERSUS AGE TREND SHAPE BY SPECIES

Multiple regression was used to fit the piece wise linear growth model to each tree, to pooled data by species, and all data pooled. Table 1 shows coefficients obtained from the pooled fits by species.

Table 1. Slopes by species for the piece wise linear growth model.

Species	a	b	c	d	e
Shortleaf	0.5010	0.1580	-0.1667	-0.0378	-0.0110
Longleaf	0.4648	0.1845	-0.1102	-0.0716	-0.0264
Loblolly	0.5547	0.2718	-0.2972	-0.0204	-0.0236
Slash	0.3281	0.5269	-0.2556	-0.0788	-0.0233

Loblolly growth accelerated the fastest initially, however slash growth increased even more quickly during the second growth period. Longleaf growth showed a lower rate of decline during the third period, loblolly and shortleaf had modest growth declines during the the fourth period. Shortleaf growth declined the least during the last growth period.

Johnson-Neyman F tests (Huitema 1980) were used to test for significant differences by species and by trees within species. These tests indicated that there were significant differences at the 0.05 level in coefficients between species and between trees within a species. Tests of hypotheses were performed on coefficients fit to individual trees to determine if within tree variation was large enough to mask differences between families. All tests were performed at the 0.01 level. No significant species differences were found during the first, second, or last periods. Significant differences were found during the third and fourth growth periods.

DISCUSSION

Examples of typical anamorphic and polymorphic equations used to describe height versus age trends are not flexible enough to adequately detect differences in curve shape. A piece wise linear growth model is adequately flexible to detect such differences. The coefficients of this model can be interpreted as the curvature of the height age trend, and can directly describe the shape of the curve. Tests of hypothesis on the coefficients can be used to detect statistical differences in curve shape.

LITERATURE CITED

Huitema, Bradley E., 1980. The analysis of covariance and alternatives. John Wiley and Sons, Inc., New York, N.Y. pp. 270-297.

A METHOD FOR LOCALIZING SITE INDEX EQUATIONS

David K. Walters and Harold E. Burkhart[1]

ABSTRACT. Equations for modeling the height-age pattern of forest trees or stands are typically developed for a given species in a specified region. In order to adequately model height-age patterns, the resulting equations are often quite complex. This study presents a procedure for the prediction of height-age relationships through the use of localized equations.

The Schumacher logarithm of height-reciprocal of age model was fitted to data from loblolly pine plantations to attain an average guide curve. This curve was localized to a particular stand by applying Kalman filter, empirical Bayesian, and maximum likelihood procedures. These procedures employ the general concept of feedback in localizing the simple equation. More specifically, as additional information concerning a particular stands height growth development becomes available, it is fed back into the original equation in the form of modified parameter estimates. The Kalman filter model is presented here. It compared favorably with the unadjusted model and a more complex polymorphic equation. The methodology used here to study the pattern of height-age relationships of loblolly pine plantations should prove valuable for other species as well.

INTRODUCTION

Intensive forest management requires the accurate assessment of site quality. Forest land site quality has been evaluated in many ways. The most common and well accepted approach uses the height-age (H/A) development of the dominant stand component as a measure of the quality of the site. When a single height is selected from this H/A curve at age X, this height is known as the stand's site index (index age X). A variety of equation types, and methods of fitting these equations, have been developed. The methods which have been used to develop these curves include graphical (Bruce, 1926), regression analysis (Amateis and Burkhart, 1985; Stage, 1963), segmented regression (Devan and Burkhart, 1982), differential equations (Garcia´, 1983), and others. Good summaries of these methods can be found in Clutter et al. (1983), Carmean (1975), and Hägglund (1981). Early works utilized relatively

---

[1]Forest Statistician, Boise Cascade Corporation, One Jefferson Square, Boise, ID, 83728; and Thomas M. Brooks Professor, Department of Forestry, Virginia Polytechnic Institute and State University, Blacksburg, VA, 24061.

Presented at the IUFRO Forest Growth Modelling and Prediction Conference, Minneapolis, MN, August 24-28, 1987.

simple equations, such as the log of height - reciprocal of age guide curve to portray height development (Schumacher, 1939). This equation can be used to generate an anamorphic family of H/A curves. In efforts to adequately describe the wide variety of observed H/A patterns, both anamorphic and polymorphic, H/A equations have become increasingly complex. As an alternative to developing more models for smaller regions, the proposal of Turnbull (1978) may be pertinent. He proposed that a full forecasting system should include, among other things: (1) a basic yield model and (2) a feedback model. Munro (1984) agreed with this idea by considering the key characteristic of the "third generation of forest growth modeling" to be the incorporation of a feedback loop.

A feedback model can also be applied to site index estimation. A simple anamorphic equation can be updated or localized with specific sample data; the result may be as good or better than a more complex polymorphic model. This feedback mechanism has already been applied to several forest estimation problems. The objective of this study was to develop and examine a feedback H/A curve.

Various techniques can be used to develop feedback models. Models based on empirical Bayes, maximum likelihood, and filtering procedures were compared and contrasted. These were compared with fit statistics such as average residual, average squared residual, and average absolute residual, and plots of residuals for each model versus several parameters of interest were also examined. The models behaved similarly and the filter model was selected as "best" for several reasons. Filtering is the estimation of the current state of a system contingent upon all prior information and current samples. The specific filter examined here, the Kalman filter, has been used by Dixon and Howitt (1979) in a forest inventory system. Kalman filter theory, most commonly used in the engineering fields, is essentially a sequential implementation of the Goldberger-Theil mixed estimator (Theil, 1963). The Kalman filter is simple and intuitive. It can be expressed in several forms providing mathematical equivalence; thus allowing the user to choose the most computationally efficient form. No assumption was made of the distributional form of the prior or sample data, other than the errors are independent and identically distributed (i.i.d.).

METHODS AND ANALYSIS

DATA

The data used in this study were collected in the 1981-1982 dormant season from loblolly pine plantations on cutover, site-prepared areas in the southeastern United States. One dominant and one codominant tree were felled in each stand. These trees were free of damage and showed no visible signs of suppression. After felling, the trees were

bucked into four-foot sections. The total height and age of each cross-section were then determined. Because of the inability to section trees such that the cross-section falls exactly at the end of a particular years growth, the "bias" correction presented by Carmean (1972) was used to adjust the height of each cross-section. Dyer and Bailey (1987) found this method of correction to be best of six different methods examined. The cutover-site plantation data consisted of 4,231 H/A pairs found on 182 plots (or stands) from throughout the Southeast.

INITIAL MODEL

The linear model;

$$\underline{Y} = X\underline{\beta} + \underline{e} \qquad (1)$$

where $\underline{Y}$ is a vector of log(H) values, X is a matrix consisting of a column of ones and a column of (1/A) values, $\underline{\beta}$ is a vector of unknown regression coefficients, and $\underline{e}$ is a vector of i.i.d. errors, was selected as the general guide curve model to be localized. Only a portion of the 182 plots (referred to as the fitting data) were used in estimating the coefficients of equation (1) and the remainder were reserved for application of the adjustment mechanism and validation.

KALMAN FILTER ESTIMATOR

The Kalman filter estimator can be expressed in several equivalent ways (Didderich, 1985). Several initial definitions must first be presented. Prior information is expressed by the equation:

$$\hat{\underline{\beta}}_p = \underline{\beta}_p + \underline{e}_p \qquad (2)$$

where $\underline{e}_p$ is a vector of i.i.d. random errors with mean $\underline{0}$ and covariance matrix W_p, and $\underline{\beta}_p$ is a vector of coefficients for some linear model (equation (1) in this case) based on the prior information data set. The sample information is expressed as:

$$\underline{Y}_s = X\underline{\beta}_s + \underline{e}_s$$

where $\underline{e}_s$ is a vector of i.i.d. random errors with mean $\underline{0}$ and covariance matrix W_s, and $\underline{\beta}_s$ is a vector of estimated coefficients based on the sample data set.

The additional assumption that $\underline{e}_p$ and $\underline{e}_s$ are uncorrelated is also placed on this system.

The Kalman filter estimator is:

$$\hat{\underline{\beta}}_{kf} = \hat{\underline{\beta}}_p + K(\underline{Y} - X_s\hat{\underline{\beta}}_p) \qquad (3)$$

where: $K = W_p X'_s [W_s + X_s W_p X'_s]^{-1}$

An alternative expression for $\hat{\underline{\beta}}_{kf}$ is:

$$\hat{\underline{\beta}}_{kf} = Q_s \hat{\underline{\beta}}_s + Q_p \hat{\underline{\beta}}_p \qquad (4)$$

where: $Q_s = [X'_s W_s^{-1} X_s + W_p]^{-1} [X'_s W_s^{-1} X_s]$

$$Q_p = [X'_s W_s^{-1} X_s + W_p]^{-1} W_p^{-1}$$

Q_s and Q_p are proportional to the inverse of the variance of $\hat{\underline{\beta}}_s$ and $\hat{\underline{\beta}}_p$, respectively. These two expressions are equivalent and are the best linear unbiased estimators (BLUE) for the combined prior and sample information.

As seen from equation (3), $\hat{\underline{\beta}}_{kf}$ can be expressed in a sequential fashion:

$$\hat{\underline{\beta}}_i = \hat{\underline{\beta}}_{i-1} + K(\underline{Y} - K\hat{\underline{\beta}}_{i-1})$$

where $\hat{\underline{\beta}}_i$ is an estimate of $\underline{\beta}$ for plot i and $\hat{\underline{\beta}}_{i-1}$ is and estimate of $\underline{\beta}$ for plot i-1, and K is the Kalman gain matrix as defined earlier.

Diderrich (1985) shows that the updating step of a Kalman filter is equivalent to the Goldberger-Theil mixed estimator commonly used in econometrics (Theil, 1963).

COMPARISON MODEL

As a comparison, a number of more complex, polymorphic models were examined. The model from Amateis and Burkhart (1985) performed best for these data. This equation is fitted in a difference form and the final equation, replete with coefficients calculated from the fitting data, is :

$$\log(H) = \log(S)[A_i/A]^{-0.1091} \exp(-2.0142[A^{-1} - A_i^{-1}]) \qquad (5)$$

where A_i is index age and S is height at that age.

RESULTS

Comparisons were made of the three alternative H/A models (equations (1), (3), and (5)). The first approach to comparing the models was an overall aggregate approach in which the three models were compared, using validation data, with the following statistics:

Overall Plot-level Bias (OPB)

$$(100/n_p) \sum_{i=1}^{n_p} [(H_i - \hat{H}_i)/H_i]$$

Overall Section-level Bias (OSB)

$$(100/n_s) \sum_{i=1}^{n_s} [(H_i - \hat{H}_i)/H_i]$$

Overall Mean Bias by plot

$$(100/n_p) \sum_{i=1}^{n_p} [(1/n_s) \sum_{j=1}^{n_s} [(H_{ij} - \hat{H}_{ij})/H_{ij}]]$$

These values are presented in Table 1 for each model.

TABLE 1. Aggregate statistics for the three models.

Equation Number	OPB (Variance)	OSB (Variance)	OMB (Variance)
(1)	4.5894 (20.84)	-0.3109 (46.82)	0.4435 (10.87)
(3)	4.4124 (21.42)	-0.2387 (47.11)	0.4421 (10.86)
(5)	1.4992 (24.60)	1.0306 (45.27)	1.2650 (8.93)

The second criterion (OSB) may be more appropriate when examining alternative models in light of their possible applications. Only trees for which an observation was available at ages 3, 5, 10, 15 , and which were at least 20 years of age were evaluated. Two scenarios were considered. The first scenario was the case where tree height at age 10 is known. Equation (3) is adjusted using the previously observed height measurements at ages 3 and 5. The second scenario assumes that the height at age 15 is known and adjusts with previously observed heights at ages 3, 5, and 10. The mean residuals, mean absolute residuals, and the variance of these residuals are presented in Table 2.

Figure 1 presents equations (1) and (3), along with the actual height values, for a randomly selected tree and shows clearly the ability of the equation (3) to more closely follow the actual H/A pattern.

TABLE 2. Application-oriented statistics for the three models.

Equation Number	Mean Residual	Mean Absolute Residual	Variance of Residual
Height Known at Age 10			
(1)	- 8.11	11.67	147.10
(3)	- 5.64	11.37	182.10
(5)	-14.15	14.70	220.39
Height Known at Age 15			
(1)	- 1.70	3.81	18.10
(3)	- 1.29	3.35	17.30
(5)	- 7.56	7.56	13.34

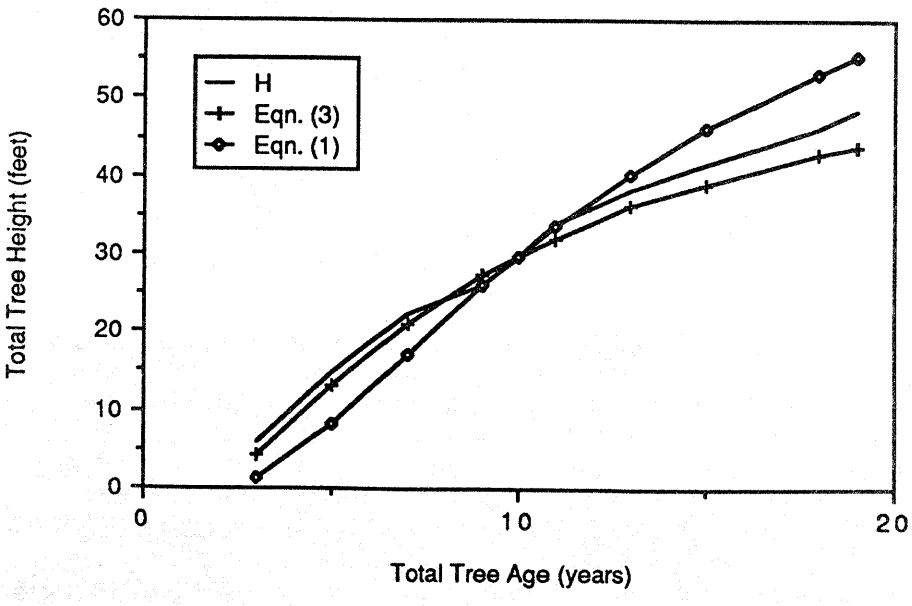

Figure 1. A comparison of equations (1) and (3) with the actual H/A pairs for a randomly selected tree. Equation (3) is adjusted with the observed heights at ages 3, 5, and 10.

CONCLUSIONS AND APPLICATIONS

Three models for predicting the height-age development of forest stands: (1) a simple anamorphic model, (2) a polymorphic model, and (3) a feedback model, were examined using stem analysis data from loblolly pine. The feedback model presented here is based on Kalman filter procedures. This model is dependent upon having prior information about the height-age relationship in the form of an estimate of the coefficient vector and the variance of this estimate. The initial equation is then updated with this additional information. This information can be either stem analysis data, as in this case, or repeated plot-level measurements. The Kalman filter model improves upon both the unadjusted H/A model and a more complex polymorphic model, as judged by various fit statistics.

Several possible applications exist for the feedback model presented here. If information on a large scale is unavailable for a specific area but information about similar areas is available, the height-age pattern in the specific area can be estimated better via this method.

As specific examples of the use of this model, several scenarios were explored in which the height of a tree is known at a specific age, and there are various amounts of additional information available. The Kalman filter estimator compared favorably in these various scenarios.

Many models of forest growth are plagued by the problem of the predictions being inconsistent with newly obtained sample data. By incorporating these samples into the prediction process, this inconsistency can be ameliorated to a certain extent. The H/A pattern of a stand, being vital to predictions of yield, is a logical place at which this incorporation should occur.

LITERATURE CITED

Amateis, R. L. and H.E. Burkhart. 1985. Site index curves for loblolly pine plantations on cutover site-prepared lands. Sothern Journal of Applied Forestry 9(3): 166-169.

Bruce, D. 1926. A method of preparing timber-yield tables. Journal of Agricultural Research 32(6):543-557.

Carmean, W. H. 1972. Site index curves for upland oaks in the central states. Forest Science 18:102-120.

Carmean, W. H. 1975. Forest site quality evaluation in the United States. Advances in Agronomy 27:209-269.

Clutter, J. L., J. C. Fortson, L. V. Pienaar, G. H. Brister, and R. L. Bailey. 1983. Timber management: A quantitative approach. John Wiley and Sons, N.Y. 333 pp.

Devan, J. S. and H. E. Burkhart. 1982. Polymorphic site index equations for loblolly pine based on a segmented polynomial differential model. Forest Science 28(3):544-555.

Diderrich, G. T. 1985. The Kalman filter from the perspective of Goldberger-Theil estimators. The American Statistician 39(3):193-198.

Dixon, B. L. and R. E. Howitt. 1979. Continuous forest inventory using a linear filter. Forest Science 25(4):675-689.

Dyer, M. E. and R. L. Bailey. 1987. A test of six methods for estimating true heights from stem analysis data. Forest Science 33(1):3-13.

Garcia´, O. 1983. A stochastic differential equation model for the height growth of forest stands. Biometrics 39:1059-1072.

Hägglund, B. 1981. Evaluation of forest site productivity. Commonwealth Forestry Bureau, Forest Abstracts Review Article 42(11):515-527.

Munro, D. D. 1984. Growth modeling for fast-growing plantations. IN: Proceedings IUFRO Symposium on Site and Productivity of Fast Growing Plantations, Pretoria and Pietermaritzburg, South Africa, Volume 1., p. 334-344.

Schumacher, F. X. 1939. A new growth curve and its application to timber-yield studies. Journal of Forestry 37:819-820.

Stage, A. R. 1963. A mathematical approach to polymorphic site index curves for Grand fir. Forest Science 9(2):167-180.

Theil, H. 1963. On the use of incomplete prior information in regression analysis. Journal of the American Statistical Association 58(303):401-414.

Turnbull, K. J. 1978. Long-term yield forecasting models: Validation and iterative estimation. IN: Growth Models for Long-Term Forecasting of Timber Yields. Publication FWS-1-78, School of Forestry and Wildlife Resources, Virginia Polytechnic Institute and State University. pp 224-229.

SOUTHERN FOREST GROWTH TREND ANALYSES TO EVALUATE AIR POLLUTION INFLUENCES--A PROGRESS REPORT

Tommy R. Dell[1]

ABSTRACT. Allegations of a decline in forest growth related to wide-area atmospheric pollution influences in the Southern United States have prompted us to identify, edit, and analyze existing plot information. The objective is to develop data bases and analytical processes to independently determine if there is a growth decline in the South that is not readily explained by stand and weather variables. The project is a series of research efforts involving multiple data sets and forms of analysis. Five USDA Forest Service Southern Station units and two Southeastern Station units are taking part. A cooperative agreement with Robert Zahner of Clemson University in South Carolina is being used to define a weather variable to be employed with stand variables in refining growth predictions.

The bulk of the information for our analyses is from remeasurements on six major data bases from research growth and yield (RGY) type plots involving plantations of the four major southern pines, plus naturally regenerated stands of longleaf and of loblolly pines. Some USDA Forest Service Forest Inventory and Analysis (FIA) data are also being analyzed. Thus far we have edited and accepted into our data bases information on 25,669 plot growth periods, 607,114 d.b.h. measurements, and 829,242 tree height measurements. Each of the plantation data sets reasonably covers the current distribution of that species. Some data sets have sufficient diversity in time to allow contrasts of time periods. This project will result in a series of separate analyses to be finalized and reported during 1988. Related evidence on the growth decline question will be summarized, and guidance will be given for future monitoring of forest responses to atmospheric pollution.

INTRODUCTION

Wide-area, as opposed to point-source, pollution influence on forests is a major current concern. There has been a change in focus from site-specific cases to situations involving broad areas and long-term exposures to multiple pollutants with perhaps subtle influences on forests (McLaughlin 1985). In contemplating the threat of an ecosystem decline, Bormann (1985) noted the difficulties of detecting trends due to natural variation in ecosystems and the lack of pollution level information. Data and models for defining pollution levels in rural areas are inadequate, but it is certain that pollution is increasing in the South, and much attention is given to ozone as the harmful agent. For the South, the highlands through the northern-most States have

---

[1]Project Leader, Institute For Quantitative Studies, USDA Forest Service, Southern Forest Experiment Station, Room T-10210, 701 Loyola Ave., New Orleans, LA, 70113, USA.

Presented at the IUFRO Forest Growth Modelling and Prediction Conference, Minneapolis, MN, August 24-28, 1987.

threatening ozone concentrations at times, but the coastal areas of Texas and Louisiana that coincide with major petroleum processing facilities are rated as more critical by some observers.

If site-specific cases are omitted, there is no firm evidence of wide-area atmospheric pollution influences on forests in the South (Lucier 1986). Although published and unpublished background indicates that certain families of white pine (Pinus strobus L.) show extreme sensitivity to pollutants, information on field studies is limited. Selection for resistance to pollution has undoubtedly taken place in some naturally and artificially regenerated white pine stands in the fallout zones of specific sources of pollution.

In the Southern Forest Growth Trends (SFGT) Project, we are utilizing a retrospective field plot approach that involves remeasurement data from trees grown in a forest setting. Some of our analyses will utilize data from the FIA samples, but most will rely on data from repeatedly measured RGY plots initially installed to measure growth in selected or created forest conditions. This approach is very different from the more controlled, dose-response type studies. Hopefully, controlled condition studies and processes of extrapolating related results to actual forests will evolve and be linked with sets of plots designed for future monitoring. However, at the present time, data taken from our past studies must be utilized to provide initial guidance and model formulation.

The definition of the South used here is the one employed by FIA; it includes the south-central region consisting of Tennessee, Alabama, Mississippi, Arkansas, Louisiana, Oklahoma, and Texas. Also included are the States of Virginia, North Carolina, South Carolina, Georgia, and Florida in the southeastern region. Across the South, pines tend to dominate in the Atlantic and Gulf Central Plains, and upland hardwoods occupy the highlands comprising the northern and western boundaries. Transecting these two forest types is a pattern of major river systems containing the third broad forest type, bottomland hardwoods. Currently the South provides 45 percent of the nation's domestic timber production and has 182 million acres of timberland, about 10 times the timberland of West Germany. Nearly half the South's timberland has some pine or is suited to pine production. For this portion, management activities are generally directed at establishing and maintaining pine dominance. The wood-using industry and total commercial interests are far more developed in the pine type than in the hardwoods. Over 85 percent of the money paid for stumpage in the South goes for pine. Pine plantations, particularly loblolly pine plantations, are becoming increasingly important.

Perhaps the most important thing about southern pines is their potential to grow rapidly. In most forestry enterprises of the world, the accumulated volume of wood and the economics of harvesting are absolutely dominant factors. But in the South, the pine growth potential and the expectations of future wood supplies provide the stable basis for commercial developments. Any threat of a growth decline must therefore be taken very seriously.

ORGANIZATION AND APPROACH

The SFGT project is a series of research efforts involving multiple data sets and forms of analysis. We realized that a great deal of data and expertise were on hand, and with modest supplemental funding questions regarding the influence of atmospheric pollution could be addressed. We expect that the researchers and data sets involved will benefit from this venture, and there will be no significant disruption of other scheduled research. Most of the work is being done by people in temporary positions established at six locations throughout the South. Two university cooperatives are also being utilized, and provisions were made to expand data processing capabilities. Directors of both the USDA Forest Service Southern Forest Experiment Station (SO) and the Southeastern Forest Experiment Station (SE) have given good support in identifying data sets that might be of use in such growth and yield type studies.

The effort currently involves five SO and two SE units as follows:

SO 4101 Silviculture of the Southern Pines
SO 4106 Timber Management of Nonindustrial Properties
SO 4107 Quantitative Studies for Forest Management
SO 4108 Genetics of Southern Pines
SO 4801 Forest Inventory and Analysis for the Midsouth
SE 4103 Loblolly Pine Stand Management
SE 4104 Stand Establishment of Loblolly Pine.

Levels of activity vary greatly among these units, with some simply providing data while others are employing full-time researchers. We are also working directly with the SE FIA unit in joint analyses of FIA data from the two stations.

It is essential to understand the differences in the two kinds of data alluded to earlier (FIA and RGY) to comprehend how they can be used to answer growth trend questions. FIA data involves samples at arbitrary grid locations with remeasurements generally at 10-year periods; there is no control of activities, such as thinning on the plots between measurements. The major objective is to get representative data for the forest at different times and to make generalizations about the complex forest population at each time.

In contrast, RGY emphasized a more elaborate consideration of stand developments in selected or experimentally created situations that are of particular interest, with remeasurements at 5-year intervals. For example, data had been accumulated on pine plantations long before they were prevalent enough to be expressed in survey data. Activities such as thinnings are controlled so that measurements are made on the residual stand at the start of a period of growth. Most RGY modeling has dealt with the simple stand circumstances of pure, even-aged stands. The variables generally used to model or predict growth, such as age and site index, are readily determined. Growth and yield models today cannot handle the complex stand structure common in FIA data.

Some form of modeling or adjustment is necessitated by questions such as: "Have trees in otherwise comparable circumstances grown slower in

recent years?" Since models are not developed for complex situations, we have been forced to take subsets of the FIA data. An example is even-aged loblolly pine on plots that were not "disturbed" by cutting during the growth period. This makes the adjustment to comparable situations easier but eliminates the direct unbiased generalization to large areas of complex forest. It also raises the threat that biases will be introduced by selecting plots that were undisturbed. Actually, the selected subset of FIA data is much like the larger collection of RGY data that has accumulated over the past 50 years to answer growth questions. Most of the effort of the SFGT project is directed at getting these RGY data bases analyzed and to formulate variables that express weather influences. All of this necessitates our locating the growth observations in time and place; in the past we dealt only with growth values as functions of stand variables. If levels of pollution estimates are made available for given places, times, and pollutants, we will be in a good position to evaluate associations with the residuals from our predictions based on stand and weather variables. If pollution level estimates cannot be defined, we will make contrasts of growth rates in earlier and later time periods, with time thus serving as a surrogate level-of-pollution factor. In either case, considerable information will be provided on the initial question of, "Is there really a decline to be explained?"

PROGRESS ON DATA BASES

By pooling data from many studies, we have identified seven major data bases as listed in table 1 with the number of variable entries that have been edited and accepted into the data bases thus far. Initially, we sought a hardwoods data set but could not find enough established, long-term RGY plots. Plots of naturally regenerated pines are limited, relative to the plantation information, but with each species there is the potential of some contrast of growth in periods of time.

Table 1.--Information accumulated to date on the seven major data bases.

Major data base	D.b.h.	Tree height	Plot growth period
	Number of measurements		
Loblolly plantations	186,857	299,146	10,420
Shortleaf plantations	99,256	201,826	5,640
Longleaf plantations	86,399	150,100	3,498
Slash plantations	94,332	125,143	4,039
Natural longleaf	68,800	13,700	800
Natural loblolly	41,770	18,327	432
SO FIA	29,700	21,000	840
Total	607,114	829,242	25,669

This is undoubtedly the largest aggregation of southern pine plantation data that has ever existed. We have put together data sets in the past to develop various growth and yield systems, but we have never

attempted data aggregations and analyses of the scope required here. Fortunately, in the last year, long-term efforts to get adequate software and hardware at SO research centers has resulted in SAS software being available with large capacity, low-cost computers for each of the participating scientists. A major accomplishment of the SFGT project has been the intensive computer based editing and recomputation of plot variables that could not have been carried out in the past.

Figure 1 shows the counties where we have RGY plantation data for each of the four major southern pine species. There are extreme concentrations of plots in certain counties to facilitate the work in some studies. However, generally the coverage is good for each species, and numerous plots are included in each location. The real strength of these plantation data sets is in the diversity of location.

The FIA data shown in table 1 concerns naturally regenerated loblolly pine of central Alabama and a contrast of the 1962-72 and 1972-82 periods. The dominant trend is that larger trees and higher volume to basal area ratios are prevalent in the more recent period. With volume growth per acre as the response, various analyses of covariance using site class, stand size (a surrogate for age), and a density variable could show no difference in growth by time period. It was convenient to get basal area at the end of the growth period from existing FIA computer files for the density variable. Some reviewers felt that basal area at the start of the growth period was a more appropriate measure of density for the period; therefore, we are currently getting additional data to rerun the covariance analyses. If the covariates are ignored, the observed volume growth rates are actually significantly higher in the most recent period. When the radial growth by diameter classes for the two periods is contrasted without adjustment for site, age, or density, there is a trend of lower radial growth for < 9-inch d.b.h. tree classes. However, this is to be expected when the stands tend to be larger and older in the more recent period. A 6-inch d.b.h. tree in a young stand is a front runner, but in an older stand it will be suppressed.

As the tree data bases were being edited, progress was made through a cooperative agreement with Robert Zahner of Clemson University to consider weather influences on growth. His work with us involved three aspects: (1) the analysis of a naturally regenerated longleaf pine study in southern Alabama with very elaborate tree growth and weather data at one location, (2) development of processes and software to take standard weather records in the vicinity of any plot in the South and compute indices of "growing days" for any year, and (3) evaluation of a variety of weather variables from the longleaf study using different levels of aggregation in both time and place.

ANALYTICAL PROCESSES

Over the past year, along with the data editing and weather variable formulation, we have had periodic sessions with researchers to define meaningful analyses and identify potential pitfalls in our interpretations. Analyses to contrast time periods such as have been

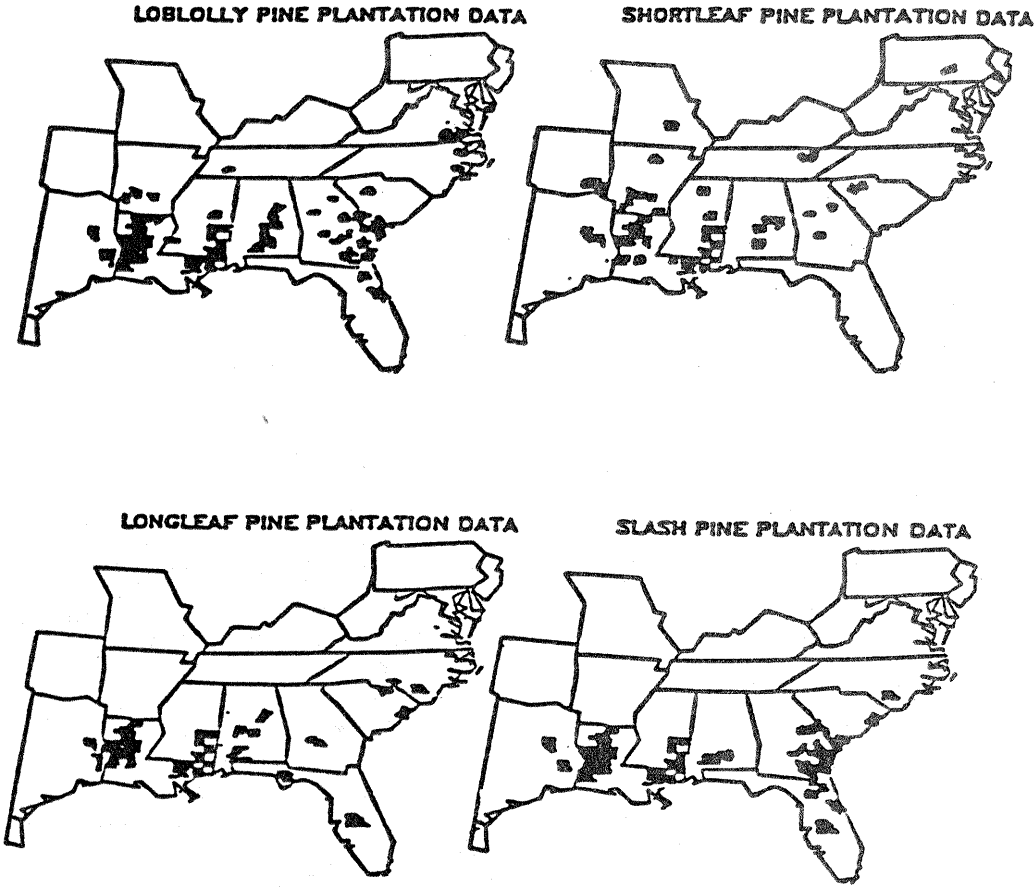

Figure 1. Counties with research growth and yield plantation plots for each of the four major southern pine species.

explained for the FIA data and the southern Alabama longleaf pine data seem clear, but other questions are not easily resolved. One concern with using growth and yield type models to explain or predict growth is that the driver variables, such as number of surviving trees or height of the dominant stand, could indeed have been altered by air pollution. In adjusting for site and density with the hope of getting a better fix on a pollution influence, we might unknowingly take out the direct influence of pollution. Thus, we will do preliminary tests of hypotheses for changes in survival and height over-age patterns associated with pollution.

LITERATURE CITED

Bormann, F. H. 1985. Air pollution and forests: An ecological perspective. Bioscience 35:434-441.

Lucier, A. A. 1986. Summary and interpretation of USDA Forest Service Report on "Pine growth reductions in the Southeast." Technical Bulletin No. 508. National Council of the Paper Industry for Air and Stream Improvement, Inc., New York. 16 p.

McLaughlin, S. B. 1985. Effects of air pollution on forests-A critical review. Journal of Air Pollution Control Association. 35:512-534.

MODELING THE INFLUENCE OF POLLUTION ON ALLOCATION

E. David Ford and Susan Bassow[1] [2]

ABSTRACT. Four criteria are suggested for models designed to simulate the effects of pollutants upon forest growth processes. They should i. predict timber yield, ii. be responsive to the cumulative effects of pollutants, iii. simulate chronic effects, and iv. be able to examine different theories of pollutant influence. Modeling the allocation process is central to such models and must describe priority in allocation between meristems, respiration, and growth features that may be impacted by different pollutants. A Model development with these features is outlined and some results described.

INTRODUCTION

The Forest Response Program of the National Acid Precipitation Assessment Program is an inter-agency (EPA, Forest Service, NCASI) initiative to assess possible impacts of "acid rain", alone or in combination with other pollutants, upon forest growth. The program supports work in modeling the physiological response of trees to pollutants through simulation for two purposes.

Firstly, in regions where pollution is considered chronic rather than acute, direct observations of change in tree and forest growth rate in relation to changes in pollutant loading have proved difficult to study by such methods as inventory assessment to tree ring analysis. A possible reason for this may be that both foliage, particularly of conifers, and the soil-root system may respond slowly, but cumulatively to some pollutants.

---

[1] Director and Research Assistant, Center of Quantitative Science, University of Washington HR-20, Seattle, WA 98195

[2] This work is supported through a cooperative agreement between the University of Washington and the Environmental Protection Agency.

Presented at the IUFRO Forest Growth Modeling and Prediction Conference, Minneapolis, MN, August 24-28, 1987

Reich (1987) synthesized experimental evidence on the effects of ozone on carbon balance and growth of evergreen conifers, deciduous hardwoods, and agricultural crops. Ozone uptake and physiological responses can be predicted from leaf diffusive conductance. Conifers are the least sensitive of the three groups on a calendar time scale (by a small margin), but they are most sensitive on a relative (leaf life span) time scale. In an analysis of the effects of air pollution on coniferous forest growth in Finland, Hari, Raunemaa and Hautojärvi (1983) estimated that acidification affects forest nutrition on sandy soils, but that the ion exchange process may generate a time lag between acid deposition and its effect which they estimated as 20 ± 10 years.

A real difficulty in assessing the influence of pollution on trees and forests is that it may be a slower process compared with that upon arable crops. Assessment then has to be made over a number of years and consequently, must be measured against i. variation in response to changes in the natural environment and ii. the normal process of growth and decline that can be observed in any forest stand. These latter changes are the result of dynamic processes within the tree and the stand as a distinct microclimate is generated (Ford 1984).

A second reason for simulating the physiological response of trees and forests to pollutants is that pollutant loads are not constant. Indeed, legislators may wish estimates of the possible effect of a range of policy decisions that could result in different loadings. This requirement places very stringent demands upon our understanding of the dynamics of forest growth and how this might be influenced by pollutants.

OBJECTIVES AND CRITERIA FOR MODELING THE INFLUENCE OF POLLUTANTS ON TREE AND FOREST GROWTH PROCESSES

The requirement for simulation models of forest response to pollutants arises because we recognize that forest growth processes change slowly and that changes may be difficult to detect by traditional growth measurements made in a statistical framework. Yet, we must be able to predict the cumulative effect of these slow changes. With this in mind we can specify four criteria for this type of modeling:

i. Objective Models must predict timber growth. We anticipate using these models at least as an adjunct, if not in place of, traditional mensuration and prediction techniques. This sets a clear requirement that models must predict the production and allocation of carbohydrate and its formation as timber.

ii. Structure Models must be responsive to cumulative effects, both of damage and potentiality of repair. The mechanism through which pollutants may cause a change in timber production must be described. This involves aspects of tree physiology and stand microclimate.

iii. Accuracy. The principle problem in assessing pollution is to estimate the possible existence of chronic effects and to devise ways in which such effects may be described.

iv. Relation to theory. Physiological based models must be able to test theories on the mechanism of influence of pollutants upon tree and stand growth. This requirement, along with the objective to predict timber yield, gives physiological based models a clear direction and can be used in the definition of bounds to the model. It also implies that since there is more than one "theory" there is likely to be more than one model.

MODELING ALLOCATION IN WOODY PLANTS: SOME FUNDAMENTAL CONCEPTS.

We use the word "allocation" to describe the process of distribution of photosynthate between the different plant meristems: foliage, stem and root thickening, fine root, and reproductive tissue. In considering the total carbon balance of the tree, respiration must also be included. Different proportions of plant parts have been measured in forests of different species (e.g. Cannell 1985), and forests of the same species growing under different environments (Keys and Grier 1981, Linder and Axelsson 1982). Most importantly, proportions have been found to change as forests age. In particular, woody biomass increases relative to foliage and fine root amounts. Allocation is an important concept which integrates growth physiology into the resulting structure of forests. Modeling forest growth at this level meets the first criterion specified in the previous section.

There are three important concepts to consider in modeling the allocation process.

i. Priority of distribution between meristems. For example, it is frequently assumed that stem thickening has a lower priority than foliage increment although no clear limits can presently be set to that priority.

ii. Respiration, and particularly the concept of maintenance respiration, can have a major influence on carbon balance predictions. Maintenance respiration assumes that to continue to stay alive all tissues consume some proportion of photosynthate. If this value is calculated as $weight.weight^{-1}.time^{-1}$ then, as a tree gains in size, an increasing amount of photosynthate is consumed for respiration, unless respiration rate decreases. This is still an area of imprecise measurement.

iii. Process identification. In modeling allocation to assess possible influences of pollution, it is important for the structure of the model to treat the different features of physiology and stand development, which are thought to be impacted by pollution, as separate and not aggregated functions.

A MODEL FOR ALLOCATION SENSITIVE TO THE INFLUENCE OF POLLUTANTS

A complete review of models of allocation and growth cannot be attempted here, but the recent contribution of McMurtrie and Wolf (1983) is a starting point. They modeled the carbon budget of a forest as a set of simple differential equations. Their model assumed constant allocation to different plant parts over the life of the stand and mortality was included with respiration loss from the same tissues. The principal result from their model was the prediction of stand mortality as respiration from woody tissue received an increasing proportion of photosynthate produced. When less allocation was made to roots, greater stem growth was obtained (a simulation of the result of Keyes and Grier (1981) and Linder and Axelsson (1982)). Two structural features of their model that make it difficult to use to estimate pollution effects are that foliage was not categorized by age and that once a maximum foliage amount was attained then foliage increment was assumed equal to foliage death.

The model schematic given by Fig. 1 describes the dynamics of tree growth through the same basic physiological processes as McMurtrie and Wolf (1983); however, the structure of the model is more complex and incorporates features necessary to model some theories of pollution influence. Foliage is distributed by age, with each age having a different photosynthetic rate and mortality function. The priority in allocation is given first to satisfy respiration, C1 (Fig.1), which is modeled separately from mortality. Each tissue category can have a different respiration rate. The second priority is to foliage. Three limits are placed upon its growth i. An annual increment

may only exceed the previous years by a certain factor, C2, an attempt to simulate the branch support requirement. C2 declines as size canopy increases. ii. To simulate light or water limitation a maximum foliage amount is assumed, C3. Annual foliage mortality increases proportionally as the maximum value is approached. iii. Foliage increment can never exceed a certain proportion of the photosynthate that remains after the respiration requirement is satisfied. This simulates the balance of photosynthate distribution attained through seasonality.

Allocation to fine root maintains a specific fine root: total foliage ratio, C4. This assumes a necessary balance is maintained between root and shoot. Allocation to fine root will increase if root mortality increases, C5, but canopy size stays large. The photosynthate that remains after all of these processes are satisfied is allocated to woody tissue.

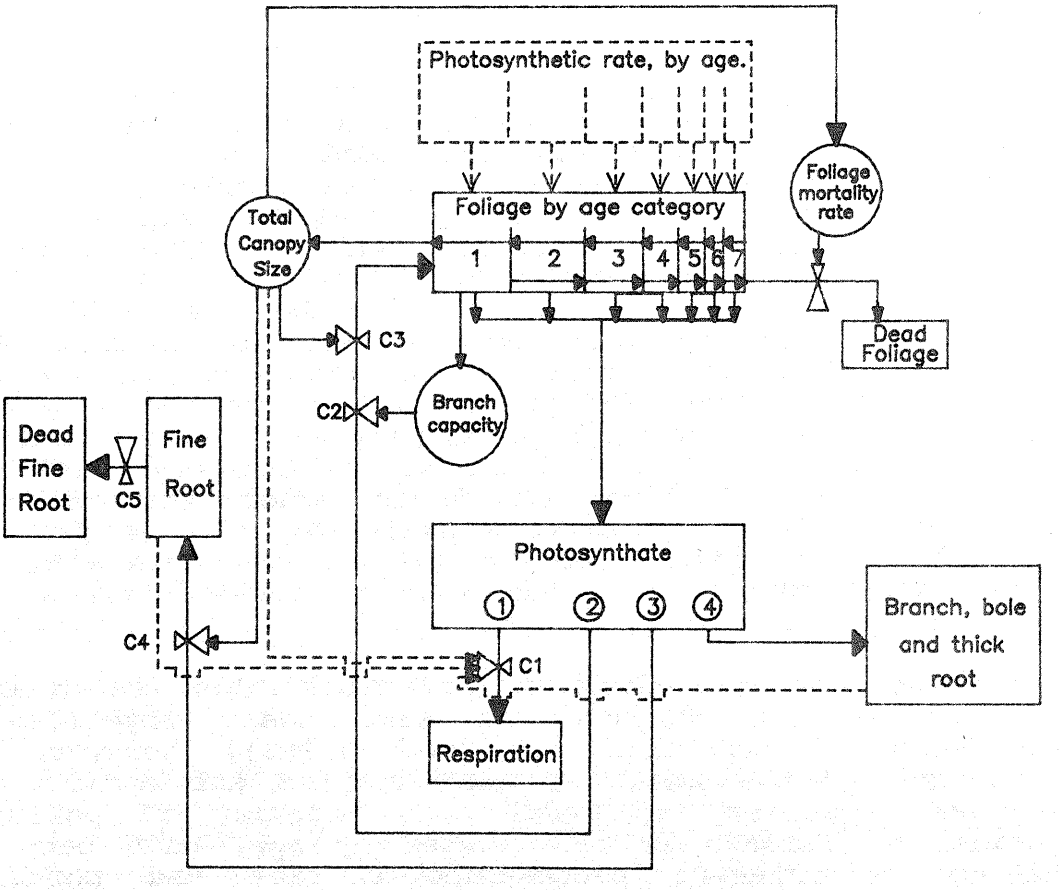

Figure 1: Schematic of tree growth model.

The most difficult aspect of the forest growth mechanism to simulate is foliage development. Fig. 1 represents an attempt to describe mechanism at the stand level that are really properties of the individual tree and crown. The behavior of the model can be critically influenced by values used for C2, the limits set by branching structure, and C3, maximum size. These constraints on growth of foliage have a rational basis but further modeling of this aspect of forest growth is essential at the branch and crown development level and is in progress.

To illustrate some aspects of the behavior of the model described in Fig.1, parameters for C1-C5 were estimated from Ford (1982) and unpublished data. These cannot be described here in detail; it is more appropriate to give some important general results (Fig. 2).

The oscillatory nature of total foliage amount, Fig. 2., is the result of a simulation making annual increments of a continuous process - but trees do grow in seasonal increments! Note the increase in total respiration rate in the life of the stand.

A pollution effect operating through foliage is simulated by decreasing photosynthetic rates at all ages by 10 percent and increasing annual foliage mortality by 10 percent (Fig. 2b). The build up of foliage was markedly delayed and less wood was produced. A pollution effect operating through root mortality and therefore increased allocation to fine root growth was simulated by increasing annual root mortality from 0.4 to 0.6 of stand root amount throughout the life of the stand (Fig. 2c). This resulted in decreasing allocation to wood early in the life of the stand and so a decrease in the total stand respiration over its lifetime and very similar total wood produced to that in Fig. 2a.

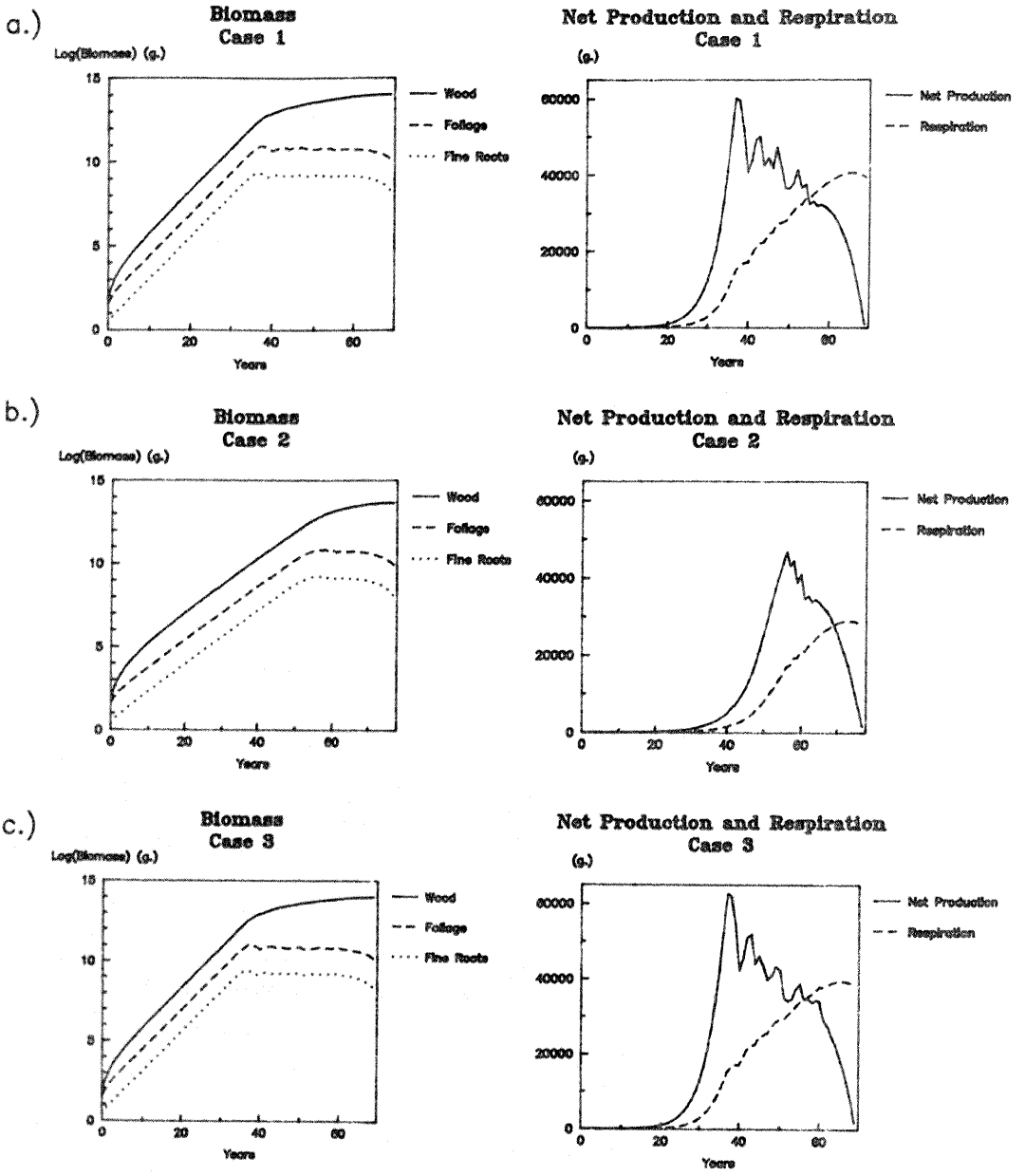

Figure 2: Output from tree growth model. Case 1 uses the basic parameter values. Case 2 has decreased photosynthetic rate, and increased foliage death rate. Case 3 has increased root mortality.

LITERATURE CITED

Cannell, M. G. R. 1985. Dry matter partitioning in tree crops. In Trees as Crop Plants pp. 160-193, eds. M.G.R. Cannell and J. E. Jackson, Institute of Terrestrial Ecology, U.K.

Ford, E. D. 1982. High productivity in a polestage Stika Spruce stand and its relation to canopy structure. Forestry 55:1-17.

Ford, E. D. 1984. The dynamics of plantation growth. In Nutrition of Plantation Forests pp. 17-42, eds. G. D. Bowen and S. Nambiar. Academic Press, London.

Hari, P., Raunemaa, T., and Hautojärvi, A. 1986. The effects on forest growth of air pollution from energy production. Atmospheric Environment 20(1):129-137.

Keys, M. R. and Grier, C. C. 1981. Above- and below-ground net production in 40-year-old Douglas-fir stands on low and high productivity sites. Canadian Journal of Forest Research 11:599-605.

Linder, S. and Axelsson, B. 1982. Changes in carbon uptake and allocation patterns as a result of irrigation and fertilization in a young Pinus sylvestris stand. IUFRO Workshop on Carbon Uptake and Allocation in Sub-alpine Ecosystems as a Key to Management, Corvallis, U.S.A.

McMurtrie, R., and Wolf, L. 1983. Above- and below-ground growth of forest stands: a carbon budget model. Annals of Botany 52:437-448.

Mäkelä, A. 1986. Implications of the pipe model theory on dry matter partitioning and height growth in trees. Journal of Theoretical Biology 123:103-120.

Reich, O. G. 1987. Quantifying plant response to ozone: a unifying theory. Tree Physiology 3:63-91.

AN EVALUATION OF METHODS FOR ASSESSING IMPACTS OF PESTS ON FOREST PRODUCTIVITY

R. C. Froelich, T. Miller, and R. P. Belanger[1]

ABSTRACT. This paper evaluates the merits and possible weaknesses of three methods for estimating forest pest impacts: surveys, growth and yield models, and controlled experiments. When precise impact information is needed to evaluate cost-effectiveness of pest management options, growth and yield models that incorporate pest incidence parameters as modifiers of yield, or controlled impact experiments, need to be considered. When these methods are feasible, they should provide greater accuracy than surveys because they measure long-term growth compensations for trees killed by pests.

INTRODUCTION

Insects, fungi, and other organisms that reduce production of wood fiber are considered "forest pests," and the damage they create is commonly labeled "pest impact." This impact may result from tree death, growth loss in surviving trees, or defects that reduce the value of the wood in trees. Pests also may adversely alter esthetic, recreational, or other less tangible values. Considerable effort has been spent in trying to quantify the impacts of many forest pests. In principle, this effort is well justified because timely and effective pest management will ultimately depend on accurate quantification of impacts and determination of whether costs of proposed actions are likely to be less than the value of the resource being destroyed. However, in spite of the need and the effort made to quantify pest impacts, there is general dissatisfaction with both the methods currently used to assess impacts and the reported values. This paper looks critically at the status of pest impact assessment, with emphasis on production of wood fiber. We will concentrate largely on the strengths and weaknesses of three methods for assessing these impacts--survey, growth and yield modeling, and controlled experiments. The discussion will be drawn mostly from personal experiences with fusiform rust of southern pines, a serious canker disease caused by the fungus Cronartium quercuum (Berk.) Miyabe ex Shirai f. sp. fusiforme.

---

[1]Principal Plant Pathologist, Southern Forest Experiment Station, USDA Forest Service, Gulfport, Mississippi, and Principal Plant Pathologist and Principal Silviculturist, Southeastern Forest Experiment Station, USDA Forest Service, Gainesville, Florida and Athens, Georgia, USA, respectively.

Presented at the IUFRO Forest Growth Modelling and Prediction Conference, Minneapolis, MN, August 24-27, 1987.

THE ROLE OF SURVEYS IN FOREST PEST IMPACT ASSESSMENT

The method used almost exclusively to estimate forest pest impacts is survey. The procedure involves the establishment of a number of plots or observation points--usually temporary in nature--on which incidence of visible damage is quantified. Surveys may be conducted to estimate the damage caused by a specific pest. For example, periodic aerial surveys are conducted to detect areas of damage caused by the southern pine beetle (Dendroctonus frontalis Zimm.). These flights are followed by field surveys to measure the affected trees and to develop control recommendations. The Forest Inventory and Analysis groups of the USDA Forest Service periodically collect damage information for many pests on survey plots established to estimate the quantity and quality of the nation's forest resources.

Surveys can indeed provide valuable information. By defining the present quality of resources, they point to potential gains that might be achieved through more intensive management. Surveys also should provide a good perspective of the relative importance of different pests. When repeated at intervals, surveys may show whether damage is increasing or decreasing. Whether survey data are adequate for judging pest impacts will depend, however, on the nature of each specific pest problem. To illustrate, let's contrast Dutch elm disease with fusiform rust of southern pines.

The Dutch elm fungus, Ceratocystis ulmi (Buism.) C. Moreau, kills more or less isolated, mature elms (Ulmus spp.) in urban or forest settings. To estimate the total impacts of the disease, one might consider the estimated value of each dead urban elm, the costs of removal and replacement, and perhaps the comparative values of trees that replace the dead elms in the forest. Most likely, a hundred different investigators would come up with an equal number of different procedures and answers to this problem. But for practial purposes, all we may need to know about this disease is the number of trees killed annually by geographic area. Since surveys can provide this information, survey data should adequately depict the impact of Dutch elm disease.

In contrast, fusiform rust infections occur mostly in densely planted, pure stands of 1- to 5-year-old loblolly pine (Pinus taeda L.) or slash pine (P. elliottii Engelm. var. elliottii) in the Southern United States. Infections after age 5 are infrequent and much less damaging. Galls or cankers may develop directly on the main stem or branch infections may spread into the stem. Such stem-infected trees often die before they can be harvested, and surviving infected trees may yield forest products of reduced value. Since the fungus spreads from pine to oak and then back to pine, but never directly from pine to pine, the disease tends to be randomly distributed, rather than clustered. While losses at times are as catastrophic as for any forest disease, most typically we are dealing with 10 to 50 percent stem infection by age 5 in plantations with 300 to 700 pine stems per acre.

The usual survey procedure for estimating impacts of pests like fusiform rust is essentially to equate the impact with the visible damage. Such information may be misleading, however, because it fails to consider

that time often mitigates pest impacts. When trees in forests compete strongly for growing space, death or removal of some trees may stimulate growth of remaining trees. To account for the effects of time, one must measure or estimate yields of affected stands with and without pest damage. Such estimates require approaches other than survey.

GROWTH AND YIELD MODELS FOR ESTIMATING PEST IMPACTS OR YIELDS OF FORESTS WITH PESTS

A recent trend in forest pest impact assessment is the development of growth and yield models for estimating yields of forests with pests. Perhaps the best known precedent for this approach is that for predicting yield of stands of ponderosa pine (P. ponderosa Dougl. ex Laws.) or lodgepole pine (P. contorta var. latifolia Engelm.) infected with dwarf mistletoe (Arceuthobium vaginatum subsp., cryptopodum (Engelm.) Hawksw. & Wiens) (Edminster 1978, Myers et al., 1971, 1972).

In another example, Nance et al. (1983) modified an existing growth and yield model (Dell et al., 1979) to predict effects of different intensities of fusiform rust infection. A new survival function was first developed to estimate future numbers of trees in stands with various proportions of trees infected by fusiform rust. The input parameters needed to predict future stocking, up to and including age 20 of unthinned stands of planted slash pine, are the number of living trees per acre and the percentage of those trees with fusiform rust infection, both at age 5. The original survival model developed for essentially pest-free stands had number of trees planted, stand age, and site index as input parameters. Nance et al. (1983) found the previously developed Weibull diameter distribution model acceptable for translating future stocking into volumes per acre for either rust-infected stands or for healthy stands. Site index and stand age are the variables needed for this translation. A yield table produced from computer outputs shows the expected yields of stands with fusiform rust (Table 1). Impact of rust can be estimated from this table. For example, a stand with 400 trees per acre, a site index of 80, and no rust-infected stems at age 5 has an estimated yield of 3119 ft^3 per acre at age 20. The anticipated yield at age 20 of the same stand with 40 percent stem infection at age 5 is 2210 ft^3 per acre. At age 20, the total impact of rust, excluding degrade, is 909 ft^3 per acre (3119-2210).

Several factors facilitated the development of the fusiform rust model. First was the specific biology of fusiform rust. Most of the potentially lethal rust infections to age 20 were attributable to stem infections that developed by age 5. Distribution of infected trees tended to be random instead of clustered, and most of the effects of rust on yield appeared to be caused by mortality rather than growth reductions in surviving trees. In addition, mortality unrelated to rust was relatively minor in most plots, even to age 20. Another important asset was a group of large data sets from periodic monitoring of both rust and tree growth, in some plots through age 20. Finally, biologists and modelers were willing to participate in model building and evaluation. This willingness also contributed to the development of models for dwarf mistletoe in the West.

TABLE 1. Effects of site index (base age 25), establishment density at age 5, and percentage of stems infected with fusiform rust at age 5 on predicted densities and inside bark volumes at ages 15 and 20 (from Nance et al., 1983).

Established Stand at age 5		Projected plantation age							
		15				20			
No. trees	Rust	No. trees	Site Index 40	60	80	No. trees	Site Index 40	60	80
/acre	%	/acre	----ft^3/acre----			/acre	----ft^3/acre----		
	0	344	329	1064	2165	319	570	1639	3119
	20	293	323	994	1986	251	516	1449	2715
400	40	239	311	902	1758	185	462	1217	2210
	60	179	275	777	1436	120	375	908	1670
	80	109	232	585	1076	57	249	569	967
	0	675	323	1380	3056	621	689	2252	4358
	20	576	328	1335	2866	489	651	2000	3870
800	40	469	338	1232	2590	359	589	1732	3339
	60	351	334	1072	2178	233	498	1379	2586
	80	214	279	863	1645	111	358	884	1547
	0	1003	295	1462	3497	917	769	2605	5240
	20	855	310	1438	3339	722	715	2362	4682
1200	40	697	321	1392	3100	531	670	2090	3965
	60	522	335	1297	2740	344	584	1702	3264
	80	318	326	1029	2083	164	431	1102	2054

Although growth and yield models like those developed for dwarf mistletoe and fusiform rust are steps in the right direction, it is questionable whether they are sufficiently reliable for judging impacts for specified combinations of conditions (rust levels, densities, sites, and ages, for example). To test accuracy of the rust model, Nance et al. (1983) compared actual and predicted survivals for 1685 observations representing varying intervals between plot remeasurements. The coefficient of determination (R^2) was extremely high (92 percent), and bias and standard error were low. These results give a user unjustified confidence that the model will be reliable for practical application, however. Even with the high R^2, prediction errors of 30 to 50 percent or more are possible for individual plot survivals. A high R^2 is often guaranteed by the nature of the data. In this case, the range of initial establishment densities was wide, rust incidence in most plots was low, and the change in density that occurred between most remeasurement intervals was small. Changes in density were small because intervals between plot remeasurement were often small. For such situations, initial and remeasurement values are very highly correlated. To illustrate further, consider the following example derived from 94 growth and yield plots in slash pine plantations in Louisiana. This particular subset of data, included by Nance et al. (1983), consisted of tree growth and rust incidence measured at 5-year intervals from age 5 through 20. Number of trees surviving at age 10 (T10) is well expressed as a multiple linear function of number of trees living at age 5 (T5) and percent of T5 with fusiform rust stem infection (S5). For this point-to-point model, R^2 is 82 percent, with 71 percent of the variation expressed by T5 and 11 percent by S5. When the prediction period is

chosen to run from age 5 to age 20, however, the R^2 value decreases to 61 percent, with 26 percent of the explained variation accounted for by T5 and 35 percent by S5.

The rust model may be sufficiently accurate for assessing survival, and perhaps future yield, in some circumstances. For many data combinations, however, the model may not be sufficiently accurate and unbiased for assessing impacts (mortality), or for making biological interpretations. The problem is analogous to the greater difficulty and uncertainty of trying to predict growth in comparison to yield. While the R^2 value for predicting survival (T20) in the preceding example was 82 percent, the R^2 value for predicting mortality (T20-T5 as a function of T5 and S5) was only 38 percent. With such low predictability, it is difficult to be certain about prediction biases for specific data combinations, especially combinations not well represented by the data used to build the model. This problem is associated more with sampling than with modeling. The ultimate test for bias, however, may involve additional sampling to determine how the actual mortality compares with predicted mortality, rather than how well actual survival or yield compares with predicted survival or yield.

CONTROLLED EXPERIMENTS FOR ASSESSING FOREST PEST IMPACTS

Another alternative for assessing forest pest impacts is through controlled experiments in which yields of paired plots with and without pest damage are compared over at least a partial forest rotation. Differential levels of pest activity in these paired plots may be achieved by preventing pest damage, introducing pests into designated areas, or simulating damage in some plots. The presumed advantage of the controlled experiment is that experimental error from important but often unknown variables like seed source and the local environment can be minimized. Although controlled experiments are routine for pests that damage annual agricultural crops (see James 1974, Large 1966, Teng and Krupa 1980), they are rare for pests that damage forests. Most experiments with forest pest problems deal with a small segment of the impact problem such as the short-term effects of defoliation or root rot on growth of individual trees, rather than with rotational yields of entire stands.

There are many rationalizations for avoiding controlled experiments on forest pest impacts. They are labor intensive, take a long time to complete, require considerable land for experimentation, and are high risk in terms of probability of successful completion. To complicate matters, impact assessment has generally been erroneously considered a survey function rather than a research function. In addition, controlled impact experiments are probably not feasible for most forest pests. Feasibility depends on the biology of each specific pest and on whether pest activity can be regulated.

A controlled impact experiment for fusiform rust, initiated by one of us (Froelich) in 1978, was made possible largely by the development of the systemic fungicide Bayleton®. Experimentation also was favored by disease epidemiology--early and random development of rust, plus reasonable certainty that natural infection would occur in designated plots.

There are two phases to this experiment. Phase I was replicated in five consecutive years (1978-1982) on each of three high-hazard sites, using paired plots of fungicide versus no fungicide treatments. The fungicide was applied for five consecutive growing seasons in designated plots (except for 1978, when it was not available). Since fusiform rust infection varies considerably from year to year, even on high-hazard sites, replication in time usually results in a wide range of infection by site. Phase I includes 180 plots of slash or loblolly pine (80 trees per plot planted at 6- by 10-ft spacing). Rust-resistant slash or loblolly pines were planted in some plots to quantify gains in productivity that might be expected by planting such material. An initial stand density equivalent of 726 trees per acre was achieved in all plots by planting two trees 6 inches apart and removing one where both survived by May of the second growing season. This procedure eliminated the confounding effects of planting mortality that often attend controlled experiments.

Although preliminary results of Phase I at age 9 are far from definitive, they expose some strengths, weaknesses, and future expectations of the controlled experimental approach to forest pest impact assessment. Bayleton was not available for first year application (1978) in the 12 plots shown in Figure 1, and therefore only partial rust control was achieved in the protected plot of each pair.

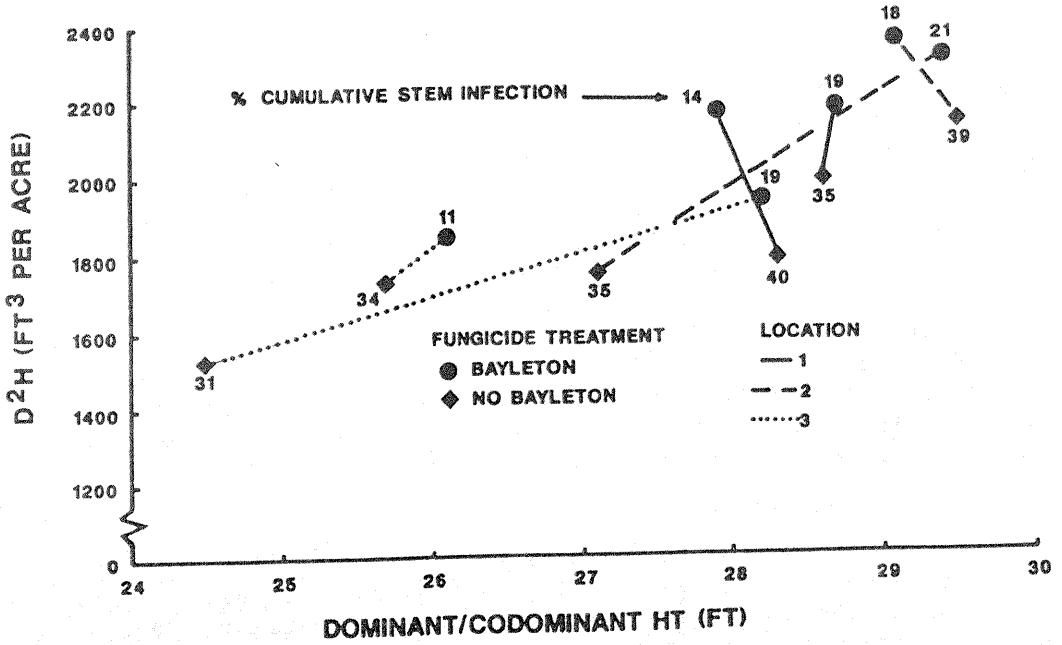

Figure 1. D^2H in ft^3 for 6 of 30 potential pairs of slash pine plots (connected symbols) at age 9, from a fusiform rust impact experiment. Differences between pair members on the vertical scale reflect effects of rust on yield. Differences on the horizontal scale reflect site variations between paired plots.

Nevertheless, rust infection is obviously reducing early yields, which are expressed as D^2H. According to a separate taper study, D^2H is a satisfactory relative measure of actual volume, at least at age 9. The actual volumes of 101 trees were highly correlated with their D^2H volumes, the relationship was close to linear, and unaffected by rust. An unexpected result is the large apparent variation in site quality of some plot pairs, as expressed by average height of dominant and codominant trees. This variation was surprising because plot pairs were adjacent and effort had been made to block the study to minimize site variations between pairs. Many of these differences now appear related to position on slope even though slopes do not exceed 10 percent. In spite of site differences, volume trends of the 12 plots to about age 15--plus the 24 younger pairs of slash pine, and the prospective 30 pairs of loblolly--should provide valuable data for assessing effects of rust over time. It is expected that differences in volume between treated and untreated plots will increase with additional mortality. Due to reduced competition, these losses, however, should be partially compensated for by the increased growth of surviving trees. This problem of compensation may be more adequately addressed by Phase II of the experiment.

Phase II is a rust mortality simulation study attempting to address more fundamental questions about the timing and magnitude of growth compensations in stands with density reduced by rust. We are particularly interested in compensation by age 15, when foresters often thin plantations to meet management objectives. Phase II is being conducted on two low-rust-hazard sites where growth loss in rust infected trees will not be a confounding variable. Two sites were chosen for study. Each contains 48 80-tree plots of slash or loblolly pine. At each site, half of the plots were planted (replicated) in 1978 and half in 1979. Oldest plots have also completed nine growing seasons as in Phase I. When each set of 24 plots reached age 5, three pairs of loblolly and three of slash were chosen for mortality simulation. Because pairing was based on similarities in tree height, plot pairs are not necessarily adjacent to one another as in Phase I. Rust mortality was simulated by randomly removing 25 or 50 percent of the trees by age 9, leaving equivalents of 544 or 363 trees per acre at age 9. Proportions removed each year mimic mortality noted in a previous study in south Mississippi. The remaining 12 plots of each 24-plot set will represent yields and mortality in fully stocked stands that are free of rust.

The main assumption for Phase II is that rust mortality is reasonably well simulated by a random thinning as implied by results in Nance et al. (1983). The study represents only one of an infinite number of possible simulation scenarios, but should permit meaningful interpretations about timing and magnitude of growth compensations.

At age 9, there is no indication of growth compensations in plots where trees were removed to simulate rust mortality (Figure 2). The yield of plots with 50 percent stocking are about proportional to plots of comparable site with 75 percent stocking, or full stocking of about 700 trees per acre. This result was expected because trees are probably

only beginning to compete for growing space and too little time has elapsed for compensations to occur. If these stands compensate in the future for the simulated mortality, yields will not remain proportional to density, but will increase at greater rates in plots with fewer trees. Compensation also will be indicated by greater average diameters of trees in plots with less density.

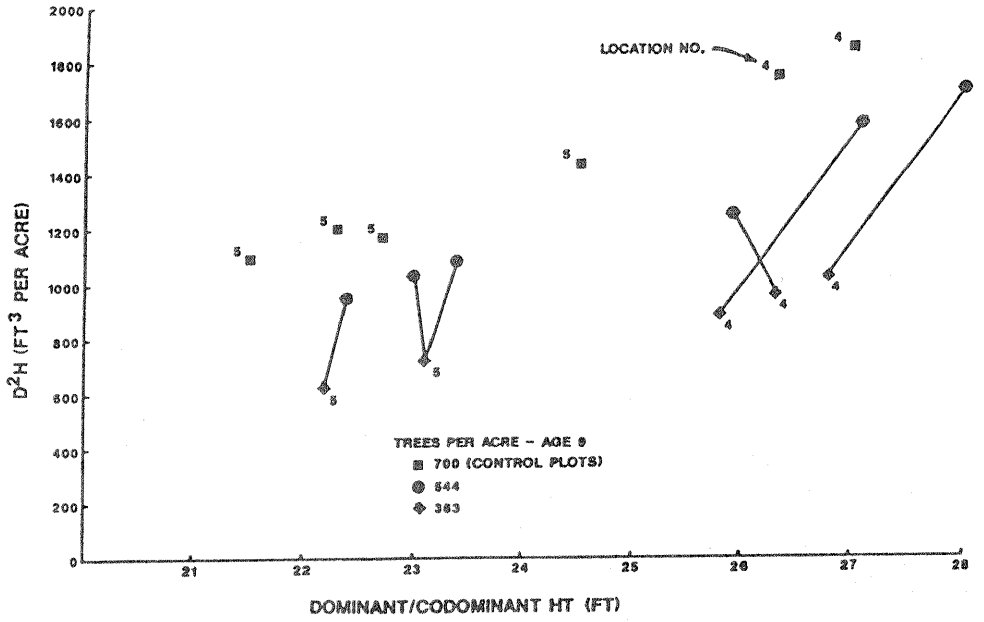

Figure 2.--Effects of simulated fusiform rust mortality on D^2H ft^3 yields of slash pine at age 9. Mortality simulations were accomplished by randomly removing 25 or 50 percent of the trees between the ages of 5 and 9 years in paired plots (connected symbols). Control plots with about 700 trees per acre represent expected yield without rust.

RECOMMENDATIONS FOR FUTURE FOREST PEST IMPACT ASSESSMENT

Although survey data may sometimes be adequate for assessing impacts of pests on forest productivity, growth and yield modeling or controlled impact experiments should be considered when it is apparent that: 1) the pest damage in question is obviously very important, 2) immediate pest damage is likely to be partially compensated for in time by increased growth of residual trees, 3) more precise estimates are needed for cost-effective pest management, and 4) growth and yield modeling or controlled experiments are feasible.

Future growth and yield modeling is likely to emphasize specialized applications like pest impact evaluation or the assessment of genetic gain. Development of such models will require improved data base management, the sharing of important data, and maintenance of long-term

study plots to acquire appropriate data. Possible limitations of models also need to be evaluated. Specialized models may not be sufficiently accurate for assessing yields and impacts for important data combinations, and there may be unacceptable bias in them. Building such models should be considered a dynamic process involving intensive sampling, use of innovative modeling procedures to more accurately mimic stand dynamics, and verification to see how well the model predicts yields and impacts for specific combinations of time, density, site, and pest damage. Point-to-point models may have advantages over models that incorporate time in them. Finally, when feasible, consideration needs to be given to controlled experiments for studying pest impacts. The best, and perhaps only, way to judge a growth and yield model's value for impact assessment is to compare estimates derived from a model with estimates from controlled pest impact experiments.

LITERATURE CITED

Dell, T. R., D. P. Feduccia, T. E. Campbell, W. F. Mann, Jr., and B. H. Polmer. 1979. Yields of unthinned slash pine plantations on cutover sites in the West Gulf Region. United States Department of Agriculture Forest Service, Research Paper SO-147, 84 p.

Edminster, C. B. 1978. RMYLD: Computation of yield tables for even-aged and two-storied stands. United States Department of Agriculture Forest Service Research Paper, RM-199, 26 p.

James, W. C. 1974. Assessment of plant diseases and losses. In Annual Review of Phytopathology 12; Palo Alto, CA: Annual Reviews, Inc. p. 27-48.

Large, E. C. 1966. Measuring plant disease. In Annual Review of Phytopathology 4; Palo Alto, CA: Annual Reviews, Inc. p. 9-28.

Myers, C. A., F. G. Hawksworth, and J. L. Stewart. 1971. Simulating yields of managed dwarf mistletoe-infested lodgepole pine stands. United States Department of Agriculture Forest Service Research Paper RM-72, 15 p.

Myers, C. A., F. G. Hawksworth, and P. C. Lightle. 1972. Simulating yield of southwestern ponderosa pine stands, including effects of dwarf mistletoe. United States Department of Agriculture Forest Service Research Paper RM-87, 16 p.

Nance, W. L., R. C. Froelich, T. R. Dell, and E. Shoulders. 1983. A growth and yield model for unthinned slash pine plantations infected with fusiform rust. In Proceedings 2nd Biennial Southern Silvicultural Research Conference, Nov. 4-5, 1982, Atlanta, GA. United States Department of Agriculture Forest Service General Technical Report SE-24. p. 275-281.

Teng, P. S., and S. V. Krupa, Proceedings Coordinators. 1980. Assessment agriculture and forestry. Proceedings, E. C. Stakman Commemorative Symposium, Nov. 1980. Minneapolis, Minn. 327 p.

MODELING NORTHERN HARDWOOD DIAMETER GROWTH USING WEEKLY CLIMATIC FACTORS IN NORTHERN MICHIGAN[1]

Leslie G. Fuller, David D. Reed, and Michael J. Holmes[2]

ABSTRACT. Existing annual diameter growth models were examined and new equations were developed to estimate seasonal diameter growth of four major hardwood species in northern Michigan. Testing of existing models such as the diameter growth functions used in the STEMS, JABOWA, and FORET models did not produce adequate results for use on northern Michigan hardwoods. Stand, tree, climatic, and soil variables were examined to determine their relationship with cumulative seasonal diameter growth. Certain easily measured stand and soil variables were found to have a relationship with diameter growth and were chosen for model formulation and analysis. A nonlinear equation was developed which estimated annual diameter growth for the species in this study. The annual growth was then scaled with a seasonal ambient multiplier utilizing air temperature degree days to predict diameter increment through the growing season. The multiplier performed very well when tested with validation data from the first growing season and data from a second growing season on the same site. There were no differences in the coefficients of the seasonal multiplier when estimated separately for each growing season. Current efforts are concentrating on improving the performance of the model component which estimates total annual growth by incorporating individual tree competition indices and annual climatic variables into the model.

INTRODUCTION

Environmental conditions can dramatically affect a tree's growth and survival. In this study climate and site variables were examined to determine their relationship to seasonal tree diameter growth for four hardwood species in northern Michigan. Environmental factors examined included air temperature, precipitation, solar radiation, soil moisture, soil temperature, and soil nutrient levels. Stand characteristics measured included basal area, trees per hectare, and crown competition factor along with an individual tree's diameter and height. The objective was to develop a model which could explain differences in both total amount and the seasonal pattern of diameter growth between two sites and across a number of years.

---

[1]Support for this work was provided by the Naval Electronics Systems Command through a subcontract to the Illinois Institute of Technology Research Institute under contract N00039-84-C0070.

[2]Former Graduate Reseach Assistant, Michigan Technological University (Currently Programmer/Analyst: School of Forestry and Wildlife Resources, Virginia Polytechnic Institute and State University, Blacksburg, VA 24061); Associate Professor and Graduate Research Assistant, School of Forestry and Wood Products, Michigan Technological University, Houghton, MI 49931.

Presented at the IUFRO Forest Growth Modelling and Prediction Conference, Minneapolis, MN, August 24-28, 1987.

METHODS AND MATERIALS

SITE DESCRIPTION

The two study sites are located in the Central Upper Peninsula of Michigan. Site one is in Iron County about 8 km south of Crystal Falls at approximately 46°10' N latitude and 88°30' W longitude. Site two is in the southwestern part of Marquette county about 16 km south of Republic at approximately 46°20' N latitude and 88°10' W longitude. Both sites were 30 x 105 meters in size for a total of approximately .315 hectares of forested land. Both have relatively undisturbed second growth northern hardwood vegetation consisting principally of red maple (Acer rubrum) and northern red oak (Quercus rubra), with minor components of quaking aspen (Populus tremuloides), big tooth aspen (Populus grandidentata) and paper birch (Betula papyrifera). The site is characterized as the Acer-Quercus-Vaccinium habitat type (Coffman et al., 1983).

The principal species mentioned above comprise nearly 100 percent of the overstory on both sites. These trees occupy a wide range of height and diameter classes across all species. Total heights range from 8.8 meters for a red maple to 25.9 meters for a northern red oak. The diameter at breast height (DBH) covers a wide range with a low of 4 cm for a red maple to a high of 59 cm for an old growth northern red oak. A qualitative classification of crown position also includes the full range of classes from suppressed to dominant for all species in the study.

DATA COLLECTION

Measurement of radial increment was accomplished with a band type dendrometer originally developed by Liming (1957) and modified by Cattelino et al. (1986). The dendrometer bands were read to the nearest .0254 cm (.01 in) of circumference at both study sites beginning early enough in the growing season to insure monitoring of diameter growth initiation. Weekly readings continued until growth had slowed considerably (at least 95 percent of total incremental growth had occurred) and over 50 percent of leaf fall had taken place. There were 274 trees banded on site one and 197 trees banded on site two before the 1985 growing season (Table 1). A random subset of the measurements from 25% of the trees were removed for model validation from each site.

Table 1. Summary of trees banded by site.

	SITE 1			SITE 2		
SPECIES	N	AVERAGE DBH(cm)	AVERAGE HGT(m)	N	AVERAGE DBH(cm)	AVERAGE HGT(m)
Northern red oak	175	20.55	22.24	45	22.45	17.62
Paper birch	40	16.47	20.63	8	20.23	19.62
Big tooth aspen	25	22.96	23.51	15	25.01	20.27
Red maple	15	11.97	16.31	129	15.09	16.43
Quaking aspen	19	22.81	24.47	---	-----	-----

The second part of the data collection process for this study involved climate and soil data which may affect plant growth processes. Each of the study sites was equipped with a Handar 540A[1/] data collection platform located in a cleared area adjacent to the site. The main plot with the data collection platform contains the precipitation, air temperature, relative humidity, solar radiation, soil temperature, and soil moisture sensors; 30m X 35m subplots contain air temperature, soil temperature at 5 and 10 cm depth and soil moisture sensors at 5 and 10 cm. Data are retrieved eight times daily via NOAA satellite transmissions at three hour intervals. Sensor data are queried every 30 minutes during the three hour period and computed into a mean value by the platform microprocessor. Precipitation data are logged once each three hour period. The daily climatological and soil data are summarized into weekly averages for analysis. These field recorded climatological and soil variables can then be processed to get other information such as maximum and minimum air temperature, growing degree days, and total precipitation.

GROWTH MODEL DEVELOPMENT

EXISTING GROWTH MODEL COMPARISONS

An initial step in this study was to evaluate existing growth models to determine whether they could provide adequate estimates of annual diameter growth on the study sites. Three models were tested using the data from sites one and two. The first diameter growth model tested was a general model developed in the Lake States Region of the United States using simple stand parameters as predictors (U.S.D.A., 1979). This model overestimated growth for all species on both sites. The predictions by this model on the study sites were no better than using average growth as a predictor of annual increment.

Two other annual growth models were also examined (JABOWA (Botkin et al. 1972) and FORET (Shugart and West 1976)). These used a technique which first predicted the ecological potential annual diameter growth and then modified the potential growth with operational environment factors. This ecological approach used environmental factors such as growing degree day heat sum (the annual sum of daily departures of temperature above a 4.4°C base temperature), available light based on the "shading leaf area" of the trees which were taller than the tree in question, and a measure of competition based on basal area of the stand. Shugart (1982) examined other factors such as nutrient availability, evapotranspiration, and photosynthesis light-response curves to develop dynamic gap successional models. In both studies yearly growth was tracked through time with subsequent ingrowth, mortality, and site factors to produce a successional model. The annual diameter growth functions from these models did not predict well on the study sites and, again, were no better than using the mean as an estimate of growth.

1/ Equipment models, brand names, and trademarks are given for the reader's information. No recommendation or endorsement is intended or implied.

In this study we examined the relationship between growth and the ambient and stand factors discussed previously using an approach similiar to that developed by Botkin et al. (1972). The advantage of this approach was to use a basic diameter growth model first, and then develop methods to scale that growth dependent on the climatic or soil factors. The variables which proved most influential were incorporated into growth models estimating the seasonal radial growth for the four species.

CORRELATION ANALYSIS

Relationships between growth and environmental factors were examined. Correlation matrices and plots of dependent (diameter growth) versus independent (ambient, soil, and stand factors) variables were used to determine which factors should be used in further analysis. The factors that showed the greatest correlation were cumulative air temperature degree days, total precipitation, and soil temperature cumulative degree days for both 5 and 10 cm depths. In the analysis of these variables, air temperature degree days and soil temperature degree days were highly correlated with each other. Only one would be used in the analysis because the other would not significantly increase predictive ability. Of the tree and stand variables examined, growth was most highly associated with diameter, height, and crown width. Crown width was calculated as a function of diameter and it was not considered for further analysis.

MODEL DEVELOPMENT

An existing annual diameter growth function was used to develop cumulative diameter growth models. The coefficients were re-estimated using regression techniques for each of the species in this study. The annual growth was then scaled with a seasonal multiplier developed from ambient data specific to this study site. The seasonal growth model took the form:

$$CG_t = (\text{Annual Growth})(\text{Seasonal Multiplier}_t) = (AG)(SM_t) \quad [1]$$

where CG_t is the cumulative growth over the season to time t. Annual growth (AG) represents total growth expected over the season, and the seasonal multiplier (SM_t) estimates the proportion of annual growth to time t.

ANNUAL GROWTH

An existing diameter growth function was examined as a predictor of annual diameter growth. The functional form was originally developed by Botkin et al. (1972):

$$AG = \frac{GD\ (1 - DH/D_{max}\ H_{max})}{(274 + 3b_2D - 4b_3D^2)} \quad [2]$$

where AG equals annual diameter growth, G equals a species specific growth constant, H equals tree height, D equals tree diameter, D_{max} equals maximum tree diameter, H_{max} equals maximum tree height, and b_2 and b_3 are estimated coefficients. The function's original coefficients and values shown by Botkin *et al.* were used as starting values in a regression routine to fit coefficients specific to the species in this study. Values for D_{max} and H_{max} given by Botkin *et al.* (1972) were used directly and not re-estimated. Other model forms, including a linear model, were examined but did not yield better results.

SEASONAL AMBIENT MULTIPLIER

The objective of this study was not only to predict annual tree diameter growth but to be able to track that growth throughout the growing season using stand, tree, and ambient variables. A seasonal ambient multiplier which scaled the total annual growth throughout the growing season was developed. An approach similiar to that of Botkin *et al.* (1972) was used. Potential annual growth was scaled by environmental modifiers to adjust estimated annual growth for local climatic and site conditions.

The multiplier was applied to the annual growth function [2]. The form of the multiplier was based on the Weibull cumulative density function (Bailey and Dell, 1973):

$$SM_t = 1 - EXP(-(X_t/b)^c) \qquad [3]$$

where SM_t equals the seasonal multiplier to time t, X_t equals a climatic variable, and b and c are estimated parameters. This function distributes the annual growth over the growing season. Cumulative air temperature degree days (4.4°C basis) was used as the variable in the seasonal multipler. Other ambient variables including precipitation, solar radiation, and humidity were considered. However, cumulative air temperature degree days was the dominant variable controlling growth on the study sites. The values of b and c were estimated for each species using regression techniques (Table 2).

Table 2. Nonlinear coefficients refitted to an annual growth function and an ambient multiplier to predict diameter growth to time t during the growing season.

	Sample[a/] Size	G	b_2	b_3	D_{max}	H_{max}	b	c	PVE[c/]
NRO[b/]	2760	1.3428	-3.5860	-.0432	244	4877	716.45	1.398	.4812
PB	826	0.5197	-5.9591	-.0769	46	1830	754.85	2.264	.5968
ASPEN	1072	0.3132	-6.8175	-.1022	152	3200	740.48	2.378	.6484
RM	1725	1.9290	-3.4174	-.0642	152	3660	847.77	2.303	.4439

a/ weekly observations * number of trees
b/ NRO = Northern red oak
PB = Paper birch
RM = red maple
c/ proportion of variation explained

TESTING OF EQUATIONS

These equations were then tested against actual cumulative diameter growth values from the validation data set. The results of the testing for the growth function with the seasonal multiplier are given in Table 3. Average residual (observed - predicted) is listed in the table along with the proportion of variation explained (PVE). When using equations 3 and 4, the models predicted growth well except in the case of paper birch. This discrepancy can be explained by the structure of the validation sample. For both sites the sample size is relatively small for paper birch. A number of these trees did not exhibit any growth over the season, hence creating a situation which affected the model's performance for that species. For the other species, the model performed better on the site which contained the majority of the species sample. This included northern red oak and aspen on site 1, and red maple on site 2.

Table 3. Test statistics for the diameter growth model.

	EQUATION 2 & 3		ACTUAL GROWTH & EQUATION 3	
	AVERAGE RESIDUAL(%)	PVE[a/]	AVERAGE RESIDUAL(%)	PVE
ALL DATA				
Red oak	0.9	.6170	2.2	.9772
Paper birch	-32.0	-.0401	-2.1	.9659
Aspen	12.0	.5420	-1.5	.9708
Red maple	-5.4	.4796	0.2	.9780
SITE 1				
Red oak	-1.5	.6698	1.6	.9775
Paper birch	-52.3	-.0782	-0.1	.9613
Aspen	4.6	.8630	-2.5	.9567
Red maple	40.3	.1699	3.5	.9662
SITE 2				
Red oak	14.5	.2317	5.9	.9729
Paper birch	29.8	-.0235	-3.8	.9784
Aspen	26.4	.0897	0.4	.9833
Red maple	-9.6	.4920	-0.1	.9785

a/ proportion of variation explained

The seasonal multiplier was also tested by applying the multiplier to the actual yearly diameter growth and comparing this with the actual values in the validation data (Table 3). As is shown by the high PVE values for all species, the multiplier performed very well in its ability to scale yearly growth to seasonal values. This also indicated that the reason for any inadequacies in the complete equation lie in the poor predicitve ability of the annual diameter growth function using stand and tree factors, not the seasonal ambient multiplier.

Further evaluation of the seasonal ambient multiplier gives insight into how it reacts based on the species it is being used for. Figure 1 shows the seasonal pattern created by species for air temperature degree days from 100 to 1800. The intolerant species of paper birch and aspen (big

tooth and quaking) show a steep pattern which takes full advantage of the degree days available during the most active period of the growing season. The more tolerant species of northern red oak and red maple show a flatter pattern which continues to increase until the upper limit of air temperature degree days near the end of the growing season.

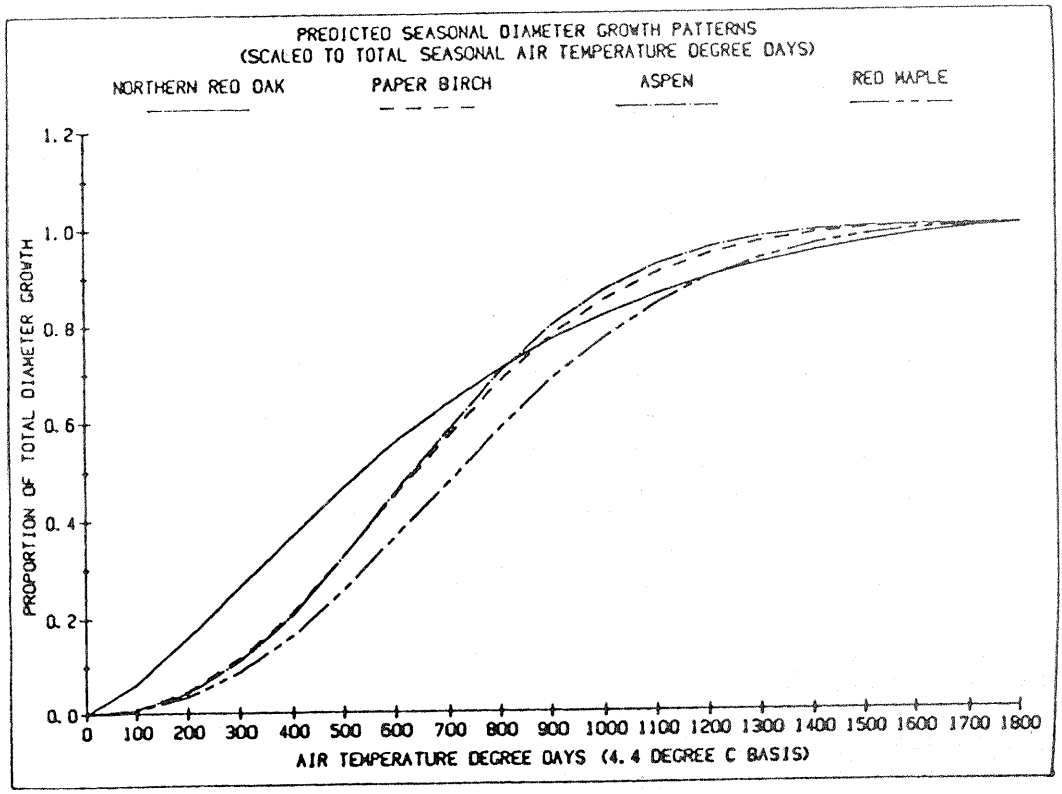

Figure 1. Seasonal pattern by species.

The coefficients of the seasonal modifier estimated for the 1986 growing season were not significantly different ($\alpha = .05$) than those estimated for 1985. There were differences in the annual diameter growth model coefficients. Moreover, the additional testing of other ambient variables such as soil moisture did not effectivly change the seasonal multiplier or its predictive power for 1986. Significant correlations ($\alpha \leq .05$) were found between the growth model residuals and variables representing competition levels such as "area potentially available". Current work is focusing on incorporating competition variables into the annual growth function. Also, the year to year variation was explained, in an analysis of covariace, by annual soil degree days (4.4° C basis) at 5 cm for northern red oak and aspen, by annual air temperature for paper birch, and by May soil temperature and June soil moisture (5 cm) for red maple. Site variation was also explained, with an analysis of covariance, by initial diameter and plot water holding capacity for paper birch, and by initial diameter and plot basal area (m^2/ha) for red maple. For red maple both year and site variation are partially explained by June potassium concentrations (ppm) in the soil. Current work on incorporating variables explaining site to site and year to year variation is also proceeding.

SUMMARY AND CONCLUSIONS

Northern hardwood diameter growth pattern over the length of one growing season was estimated using a combination of stand, tree, and ambient variables as predictors. The approach, which estimated the seasonal growth more precisely than any other in this study, was the refitting of nonlinear coefficients to an already existing annual growth function and the scaling of that function with a seasonal ambient modifier. This annual growth function and seasonal modifier performed better with the study validation data than any other existing or newly developed equation examined. Current work is focusing on improving the annual growth funtion by incorporating competition indices and annual climatic variables into the model.

LITERATURE CITED

Bailey, R. L. and T. R. Dell. 1973. Quantifying diameter distributions with the Weibull function. Forest Science. 19:97 - 104.

Botkin, D. B., J. F. Janak, and J. R. Wallis. 1972. Some ecological consequences of a computer model of forest growth. Journal of Ecology. 60:849 - 873.

Cattelino, P. J., C. A. Becker, and L. G. Fuller. 1986. Construction and installation of homemade dendrometer bands. Northern Journal of Applied Forestry. 3:73 - 75.

Coffman, M. S., E. Alyanak, J. Kotar, and J. E. Ferris. 1983. Field Guide, Habitat Classification System for the Upper Peninsula of Michigan and Northern Wisconsin. CROFS; Department of Forestry, Michigan Technological University, Houghton Mighigan.

Liming, F. G. 1957. Homemade dendrometers. Journal of Forestry. 55:575 - 577.

Shugart, H. H. and D. C. West. 1977. Development of an Appalachian deciduous forest succession model and its application to assessment of the impact of the chestnut blight. Journal of Environmental Management. 5:161 - 179.

Shugart, H. H. 1982. Theory of Forest Dynamics. John Wiley and Sons. New York.

U. S. Department of Agriculture, Forest Service. 1979. A generalized forest growth projection system applied to the lake states region. U. S. Dep. Agric. For. Serv., General Technical Report NC - 49, 96p. Nor. Cent. For. Exp. Stn., St. Paul, Minnesota.

A METHODOLOGY TO INVESTIGATE RELATIONSHIPS BETWEEN LONG-TERM TREE-GROWTH PATTERNS AND ANTHROPOGENIC POLLUTANTS

J.C.G. Goelz, Thomas E. Burk and Shepard M. Zedaker[1]

ABSTRACT. High quality data of pollutant deposition is lacking. Thus, surrogate variables must be used in place of pollutant measurements. Surrogate variables should be highly related with pollutant deposition and must not affect tree growth. The use of surrogate variables reduces confidence in our inferences to an unknown degree. Several measures of tree or stand growth may be considered as a response variable. As height growth of dominant and codominant trees is insensitive to many factors that affect other components of growth and may be interpreted as potential productivity, it should be the preferred measure of tree growth. A methodology is developed for use with a large stem analysis data base. Problems inherent in this research restrict inferences to be regarded as objectively-developed theories. Real tests of hypotheses await long-term designed experiments.

INTRODUCTION

Forest declines have been observed recently in Europe, the eastern United States and the Pacific rim (McLaughlin, 1985; Schutt and Cowling, 1985; Mueller-Dombois, 1986). Natural processes, as affected by climatic trends have been accepted as the cause of the declines in the Pacific rim (Mueller-Dombois, 1986). Strongly-supported theories have not been provided for the decline in southern pine growth (Sheffield et al., 1985). Climate and anthropogenic atmospheric pollutants have been implicated in the declines in central Europe and the northeastern United States (McLaughlin, 1985; Krause et al., 1986). Decline symptoms of acute tree mortality and crown die-back have been preceded by reductions in tree growth (McLaughlin, 1985; Johnson et al., 1984).

Atmospheric pollutants from fossil fuel combustion have increased over the past century (McLaughlin, 1985; Burgess, 1984). Deposition of these substances may have a profound effect on the processes of natural ecosystems (Burgess, 1984; Smith, 1984). Thus, it is reasonable to investigate the potential relationships between long-term tree-growth patterns and anthropogenic atmospheric pollutants. We attempt to develop a framework that is suitable to study such relationships and we discuss problems that are specific to this topic.

IDENTIFICATION AS A MODELING PROBLEM

Given a multi-variable data set, statistical modeling is often the best

---

[1] Graduate Research Assistant and Associate Professor, Department of Forest Resources, University of Minnesota, St. Paul, MN 55108, and Associate Professor, Department of Forestry, Virginia Polytechnic Institute and State University, Blacksburg, VA 24061.
Presented at the IUFRO Forest Growth Modeling and Prediction Conference, Minneapolis, MN, August 24-28, 1987.

way to synthesize information regarding the relationship between a response variable and several independent variables. Alternatives to modeling include graphical techniques that are often informative, but necessarily subjective. Raynal and his coworkers (Raynal and LeBlanc, 1985; LeBlanc et al., 1987) give results for a few "typical" trees and thus their conclusion of no unexpected growth decline is based on anectdotal evidence rather than a formal data analysis. Other studies plot average growth based on many trees (Hornbeck and Smith, 1985; Johnson et al., 1984). Such graphs exhibit overall growth-trends. As different individuals may be responding to different factors, the cause of the growth trends is obscured. Statistical modeling methodology may give the impression of quantifying the effects of a given anthropogenic factor, or of testing a hypothesis regarding some effect. However, problems that are discussed in succeeding sections indicate that such statements need to be qualified.

CHOOSING INDEPENDENT VARIABLES

Records of acidic deposition and oxidant concentrations are poor or absent. High quality precipitation chemistry data extend back only 10-15 years (Pinkerton, 1984). Thus, reconstruction of air pollutant patterns over a longer time-frame is problematic. The network of collecting stations is sparse and none may be near a given study area. Furthermore, local variation in pollutant deposition may be large, particularly in mountainous regions.

Direct measurement of deposition may be replaced by surrogate, or proxy variables. Surrogate variables should possess two properties: 1) strong relationship with pollutant deposition; 2) does not affect the response. If the "variable of interest" is one specific component of atmospheric pollution, then the surrogate should be highly correlated with only that component. If the surrogate is correlated with several components of atmospheric pollution, inferences regarding any single component are abrogated. Thus, the use of surrogates often forces us to restrict inferences to a suite of regionally transported atmospheric pollutants and we lose resolution regarding any single component. This characteristic disallows determination of a dose-response effect. A dose-response effect may only be determined from a carefully-designed study (Landau et al., 1985; Anderson et al., 1985; but see Krupa and Kickert, 1987). The surrogate must not affect the response or some effect may be presumptuously attributed to atmospheric pollutants.

The quality of a surrogate is determined by how well the two criteria are satisfied. Below, we discuss several potential surrogates for atmospheric pollutants.

1) Regional fuel consumption. Regional fuel consumption is indicative of emissions of regionally-transported atmospheric pollutants. The quality of fuel is not constant, and thus consumption may not be linearly related to emissions.

2) Modeled emissions. Estimated emissions may be used when a suitable model and the required data are available. However, the model may not be applicable to, and the data may not be available for, the entire time-

frame of interest. Emissions don't necessarily reflect deposition, which is affected by physiography, weather and vegetation.

3) Modeled deposition or concentration. Deposition models are generally more data-intensive than emission models and may be limited by availabilty of suitable data and models that are calibrated for the desired conditions. Simple models may consist of maps with isopleths for a given pollutant. Deposition or concentration does not represent the "effective dose" absorbed by a plant (Krupa and Kickert, 1987).

4) Geographic regions. There are obvious gradients of pollutant concentration from urban and industrial areas to rural and wildland areas. Thus, at least on a given scale, geographic regions may show a high correlation with the variable of interest. However, although geographic regions, by themselves, do not affect tree growth, other variables which do affect tree growth vary concomitantly with geographic regions. Climate, soil parent material, and land-use history are examples of factors that differ across geographic regions and that may have large effects on tree growth. Although a model could be used to remove much of the effect of these variables, part of the effect of pollutants could be removed or an effect of some neglected variable may be attributed to atmospheric pollutants.

5) Elevation X aspect classes. It is known that, in mountainous regions, higher elevations receive more atmospheric deposition and oxidant impact than lower elevations and that aspect determines whether prevailing winds cause more or less deposition. This surrogate is strongly related to rainfall and soil depth, two factors that affect tree growth. Thus, this variable does not satisfy the second criterion for a suitable surrogate.

6) Time-before-present. As atmospheric pollutant concentrations have varied directionally over time, time-before-present is related to atmospheric pollutants. Time-before-present, by itself, does not affect tree growth, after adjusting for age. However, climate does vary over time and climate does affect tree growth. Thus, before making any inferences regarding atmospheric pollutants, adjustments must be made for climate and any other factors, such as stand structure, that vary over time and affect tree growth. The age of the individual trees must vary or time-before-present will be perfectly collinear with age.

7) Inversion days. Inversion days indicate the potential for high ozone levels. As inversion days are determined by climate and not emissions of oxidants, it is problematic to attribute a mechanism of cause and effect to any observed growth decline related to inversion days. Inversion days will likely be poorly correlated with most other potential variables and thus may have a high likelihood of being included in a model.

Other potential surrogates may exist. For example, Johnson et al. (1984) used streamflow pH as a surrogate for deposition of sulfate. As atmospheric inputs are modified by the characteristics of the watershed, streamflow pH among several watersheds is not indicative of inputs to a given watershed.

Regardless of the quality of the surrogate, our confidence in inferences relating anthropogenic pollutants to tree-growth patterns is reduced to an unknown degree. That is, inferences are only valid regarding the relationship between tree growth patterns and the surrogate. If our inferences are based on, say, whether a confidence interval for a parameter includes zero, the significance of the true variable of interest will likely be considerably different from the nominal confidence interval. Thus, any "inferences" should be regarded as reasonable, objectively-developed theories, rather than a result of a test of an hypothesis. Such hypothesis tests await the result of long-term designed experiments (Landau et al., 1985; Anderson et al., 1985).

CHOOSING A RESPONSE VARIABLE

Numerous indices or measurements of components of individual-tree or whole-stand growth could be considered as a response variable. Most often diameter growth at a specified height above ground has been used (Johnson et al., 1984; Puckett, 1982; Cook, Johnson and Blasing, 1987). Raynal and LeBlanc (1985) have considered various types of growth-sequences that may be derived from stem analysis (Duff and Nolan, 1953).

There are numerous factors that may potentially affect tree growth. Many of these factors may be highly collinear. In the presence of collinearity, model parameters are unstable and are estimated with high variability (Draper and Smith, 1981). Inferences based on such parameters may be misleading. We may minimize this critical problem by chosing a response variable known to be insensitive to many factors. If the response variable does not have this characteristic, there is a possibility of attributing some affect to anthropogenic pollutants when it does not exist, or attributing the effect of pollutants to some other variable (Anderson et al., 1985). Thus the theories we generate would be based on evidence that is much less compelling.

Secondary qualities the response variable should possess are: 1) should be related to stand-level productivity; 2) there should be a large body of literature regarding modeling methodology; 3) should be "real" rather than derived. Any inferences regarding the effect of anthropogenic pollutants will carry more importance if they are related to productivity. A large body of past research will reduce the likelihood of attributing some idiosyncracy of model form to the effect of pollutants. Highly derived variables may hinder our interpretation of any effect of that variable. Some derived indices may introduce a systematic bias that could be attributed to anthropogenic pollutants (Landau et al., 1985).

Height growth of dominant and codominant trees (or site index) is the variable that best satisfies these criteria. The literature regarding the theory and modeling of site index and height growth is abundant. Stage (1963) and Monserud (1984) have shown that the site index concept may be extended to stands that are not strictly even-aged. Height growth of site index trees is insensitive to broad ranges of stand density and other stand-level characteristics (Lanner,1985). Site index is interpreted as potential productivity and thus any inferences regarding site index will have more far-reaching importance than, say,

diameter growth. Although other dependent variables may be considered, we believe that any alternatives should be used in addition to, rather than in place of, height growth of site index trees. The potential application of the site index concept has been identified (Loucks, 1984), although tree height growth data have not yet been used.

MODEL FORM AND FITTING

This section specifically considers a height-growth model, although the concepts could be applied to other models.

Numerous functional forms have been used for height-growth or site index equations. An individual model form may have certain attributes that limit its potential use for investigating the effects of anthropogenic pollutants. The models predict height based on age, site index and occasionally base age. We will name such a model the base model. A model that is expanded to include variables associated with atmospheric pollutants will be called the expanded model.

A base model should represent the "true" functional relationship for height growth over time. "True" implies that there are no patterns in the residuals. Patterns must be absent when the residuals are plotted against predicted values and independent variables for either the entire data set or a meaningful subset of the data. There will be a pattern in the residuals plotted against age unless the site index model is base-age invariant. Similar patterns could be expected from any self-referencing function (Northway, 1985). Subsequent analyses could attribute such artifacts of model form to anthropogenic pollutants. Similarly, a splined model form could potentially obscure an effect of pollutants by locating a join-point at a phase-shift from "normal" to "affected" growth.

Given an appropriate base model, a suitable procedure must be developed to include variables associated with anthropogenic pollutants. One could attempt to model the residuals of the base model as a function of pollutant-related variables. Such a procedure is unreasonable unless independent variables of the base model and pollutant-related variables are close to orthogonal. In the presence of collinearity, one would give priority to the independent variables of the base model. Instead of questioning whether pollutants are affecting tree growth, the research question would be changed to "Is the base model improved (according to some criterion) by adding pollutant-related variables?" Individual researchers will need to determine whether this is the question they wish to pose and qualify their conclusions appropriately.

Alternatively, the expanded model could be fit directly. If several pollutant-related variables are considered, it is likely that one or more will be "statistically significant" (although not necessarily biologically important). Significance does not infer causality as it may be due to the effect of other factors that may be related to that variable. A parameter estimate will be affected by the presence or absence of other variables in the model. Thus it is erroneous to equate a parameter estimate with a marginal effect of a unit of a given variable, unless the data arise from a controlled design (Landau et al.,

1985; Anderson et al., 1985).

Many base models for forest or tree growth are nonlinear. There is no clear statistical methodology for adding a variable to a nonlinear model when the form of the expanded model is unknown. Generally, however, there are three ways in which a new variable may enter a model. A new variable may enter additively to the base model as some function of that variable and other variables in the model. Alternatively, the new variable may enter multiplicatively as some function that is logically constrained. Finally, the new variable may expand the parameters of the base model to be some function of the new variable. Such conditional values for the parameters of the base model give a Bayesian or, perhaps, random coefficients flavor to the model fitting. A random coefficients-type model may also be appropriate when pollutant-related variables are regional averages and thus do not represent the deposition that any individual received. However, the random coefficients method is only applicable to linear models or nonlinear models where a linear approximation is adequate (Johansen, 1984).

OUTLINE OF A METHODOLOGY

The following methodology is based on the considerations outlined above. We believe it is the most appropriate analysis in the absence of a well-designed study where deposition data are coordinated with tree-growth data. We intend to carry out the analyses on several existing stem analysis data sets from eastern North America. Each data set will be analyzed according to the following outline of procedures.

1) A standard height-growth model will be fit. If patterns exist between residuals and either predicted values or independent variables, the model will be revised or replaced. Presently we are developing a base-age invariant height growth model based on the Richard's function.
2) Long-term growth trends will be determined using an added-variable technique with time-before-present as the added variable. If no long-term growth trends are observed, we will conclude that anthropogenic factors are not having an appreciable effect and analysis of that data set will stop. Time-before-present is a reasonable initial surrogate as stand dynamics do not affect site index for our species. This step amounts to a test of whether there is a long-term trend in tree height growth.
3) Climate is the most obvious cause of possible long-term tree growth trends. Before a growth trend may be attributed to anthropogenic factors, climate must be considered. This is resolved as an added variable problem with the model fit in step one as the base model and climatic variables as the added variables. Step two will then be repeated using the climate-modified model as the base model. This step will test whether long-term growth trends are adequately explained by climatic variables.
4) We will attempt to add variables related to anthropogenic atmospheric pollutants to the climate-modified model. Long-term data for pollutant deposition are lacking. Thus surrogate variables will be used. If any of the surrogate variables are important in explaining the long-term growth trend, theories will be generated regarding the

mechanisms of the observed effect.

This methodology is somewhat conservative in attributing a growth pattern to anthropogenic pollutants. We are giving priority to age and climate over pollutants. This is only justified when the base model is parsimonious (as site index models are) and when the data base contains individuals across a relatively broad range of ages.

LITERATURE CITED

Anderson, V., T. Bailey, N.R. Draper and J.O. Rawlings. 1985. Crops research report. American Statistician 39: 244-250.

Burgess, R.L.(ed.) 1984. Effects of Acidic Deposition on Forest Ecosystems in the Northeastern United States: An Evaluation of Current Evidence. State University of New York, College of Environmental Science and Forestry. Syracuse, New York. 140pp.

Cook, E.R., A.H. Johnson, and T.J. Blasing. 1987. Forest decline: Modeling the effects of climate in tree rings. Tree Physiology 3: 27-40.

Draper, N.R. and H. Smith. 1981. Applied Regression Analysis, second edition. John Wiley and Sons, New York. 709pp.

Duff, G.H. and N.J. Nolan. 1953. Growth and morphogenesis in the Canadian forest species. I. The controls of cambial and apical activity in Pinus resinosa Ait. Canadian Journal of Botany. 31: 471-513.

Hornbeck, J.W. and R.B. Smith. 1985. Documentation of red spruce growth decline. Canadian Journal of Forest Resources 15: 1199-1201.

Johansen, S. 1984. Functional Relations, Random Coefficients and Nonlinear Regression with Application to Kinetic Data. Springer-Verlag. New York. 126pp.

Johnson, A.H., T.G. Siccama, R.S. Turner and D.G. Lord. 1984. Assessing the possibility of a link between acid precipitation and decreased growth rates of trees in the northeastern United States. In R.A. Linthurst ed., Direct and Indirect Effects of Acidic Deposition on Vegetation. Butterworth, Boston. p81-95.

Krause, G.H.M., U. Arndt, C.J. Brandt, J. Bucher, G. Kenk and E. Matzner. 1986. Forest decline in Europe: Development and possible causes. Water, Air and Soil Pollution 31: 647-668.

Krupa, S. and R.N. Kickert. 1987. An analysis of numerical models of air pollutant exposure and vegetation response. Environmental Pollution 44: 127-158.

Landau, E., B.F. Swindel, J.R. Thompson and J.R. VanRyzin. 1985. FORAST review report. American Statistician 39: 250-254.

Lanner, R.M. 1985. On the insensitivity of height growth to spacing. Forest Ecology and Management 13: 143-148.

LeBlanc, D.C., D.J. Raynal, E.H. White and E.H. Ketchledge. 1987. Characterization of historical growth patterns in declining red spruce trees. In G.C. Jacoby, ed., International Symposium on Ecological Aspects of Tree-Ring Analysis. United States Department of Energy Publication.

Loucks, O.L. 1984. Use of forest site index for evaluating terrestrial resources at risk from acidic deposition. In R.A. Linthurst, ed., Direct and Indirect Effects of Acidic Deposition on Vegetation. Butterworth, Boston. p97-109.

McLaughlin, S.B. 1985. Effects of air pollution on forests. Journal of the Air Pollution Control Association 35: 512-534.

Monserud, R.A. 1984. Height growth and site index curves for inland Douglas-fir based on stem analysis data and forest habitat type. Forest Science 30: 943-965.

Mueller-Dombois, D. 1986. Perspectives for an etiology of stand-level dieback. Annual Review of Ecology and Systematics 17: 221-243.

Northway, S.M. 1985. Fitting site index equations and other self-referencing functions. Forest Science 31: 233-235.

Pinkerton, J.E. 1984. Monitoring acid deposition. Tappi Journal 67(1): 11.

Puckett, L.J. 1982. Acid rain, air pollution and tree growth in southeastern New York. Journal of Environmental Quality 11: 376-381.

Raynal, D.J. and D.C. LeBlanc. 1985. Acidic deposition effects on forests in the United States. In Proceedings of the Twelfth Energy Technology Conference, Washington, D.C.

Schutt, P. and E.B. Cowling. 1985. Waldsterben, a general decline of forests in central Europe: Decline symptoms, development and possible causes. Plant Disease 69: 548-558.

Sheffield, R.M., N.D. Cost, W.A. Bechtold and J.P. McClure. 1985. Pine growth reductions in the southeast. United States Department of Agriculture Forest Service. Resource Bulletin SE-83. 112pp.

Smith, W.H. 1984. Ecosystem pathology: A new perspective for phytopathology. Forest Ecology and Management 9: 193-219.

Stage, A.R. 1963. A mathematical approach to polymorphic site index curves for grand fir. Forest Science 9: 167-180.

TREE-RING ANALYSIS OF A 500-YEAR OLD HEMLOCK IN CENTRAL PENNSYLVANIA

Jeffrey H. Gove and
Stephen E. Fairweather[1]

ABSTRACT. A single 500-year old hemlock from central Pennsylvania is used in a limited dendrochronological study. Ninety-four years of the 385-year ring-width series were used to model radial growth using lagged climatic and growth variables. Results showed the hemlock to be a climatically sensitive specimen. A linear model with an $R^2 = 0.64$ is presented.

INTRODUCTION

Central Pennsylvania is situated in the Ridge and Valley section of what was formerly known as the Oak-Chestnut Forest region (Braun, 1950). American chestnut is no longer an important component of this forest type in Central Pennsylvania due to its demise in the early part of this century from the chestnut blight (Endothia parasitica). With the loss of this important species component the forests of this region are now more commonly grouped into the oak-hickory forest type and are, with few exceptions, secondary forests. A number of distinct communities exist within this forest type in which red oak, white oak, chestnut oak and scarlet oak occur as dominant species (Braun, 1950). Powell and Considine (1982) recognize nine oak-hickory types within which the oaks make up approximately 40 percent of the growing stock volume.

Nestled in many of the ravines and higher mountain valleys of the Ridge and Valley region occur pure hemlock or hemlock-white pine communities often with abundant Rhododendron occuring in the understory (Braun, 1950). Most of these stands are also secondary in nature with a few exceptions of primary stands still in existence. One such primary stand is located in the Alan Seeger State Forest Monument. This stand is composed of two primary forest communities as differentiated by Braun (1950). The hemlock forest type is composed most notably of eastern hemlock, white pine, white oak, red maple and tulip poplar in the overstory with abundant Rhododendron in the understory. The type is located in the lower mesic flats of the ravine with a more dominant oak-pine type occupying the upper parts of the ravine. It is in this lower flat hemlock community that Old Henry, which blew down in February 1981, and other remnant hemlocks thought to be as much as 500 years old still exist.

The natural death and subsequent windfall of Old Henry presented the interesting prospect of using this repository of information in a limited dendrochronological study. A cross-section of Old Henry cut shortly after it fell, at a height of about 53 feet (the approximate height of the beginning of sound wood in the main stem), was used for this study.

---

[1]Doctoral Candidate in Forest Resources and Assistant Professor of Forest Resources Management, School of Forest Resources, Pennsylvania State University, University Park, PA, 16802, USA.

Presented at the IUFRO Forest Growth Modelling and Prediction Conference, Minneapolis, MN, August 24-28, 1987.

The emphasis in this study is on the modeling of radial growth of Old Henry through the use of climatic variables. As such, this is a modified dendroclimatological study in that the intent was only to model growth -- not to reconstruct past climate from tree rings (Fritts, 1976). The sample size of one tree (Old Henry) precluded such an analysis from the beginning.

A large body of the methodology of tree ring analysis has grown out of the successful application of dendrochronology in the semiarid parts of the southwestern United States (Fritts, 1976). In this section of the U.S. certain species may be highly sensitive to environmental factors such as precipitation on sites where these factors may be limiting with respect to tree growth. However, in the eastern deciduous forests, the selection of sites (hydric, mesic and xeric sites are often differentiated in tree-ring studies (Fritts, 1975; Phipps, 1982)) and species which will show climatically sensitive ring-width chronologies may be confounded with such factors as crown competition in closed-canopy woodlands and shade tolerance. Phipps (1982) notes that ring-width data from eastern deciduous forests are generally not expected to be as sensitive to climatic data as are those from species of the semiarid portions of the southwest. In the eastern deciduous forests the degree to which environmental factors of a site limit growth is deemed more important by Phipps in the selection of site than whether the site itself is hydric or xeric.

Species and individual tree selection are equally as important as site selection. Cook (1982) lists a number of species indigenous to the eastern U.S. which are likely to be or have been found useful in dendroclimatic studies. Among these he notes that eastern hemlock growing on hummocks in ravine habitats may be a climatically sensitive species and posseses the desirable characteristic of longevity necessary for dendroclimatic modeling. Lyon (1935, 1936) studying virgin hemlock in New Hampshire and Vermont also showed hemlock to be a climatically sensitive species, correlating favorable and unfavorable growth with periods of drought or adequate precipitation respectively.

In selecting individual trees of any species it is obviously important to select old (not necessarily large in girth) trees so that a long enough growth chronology may be established. Thus, it is important to consider all three factors (site, species and individual tree) in developing ring-width chronologies which can be correlated with climate, giving preference to shade tolerant overstory trees for climatic sensitivity (Phipps,1982).

Old Henry was found on an upper mountain valley site in close proximity to a year-round stream with very little, if any, crown competition, at least in recent history. The exact age of Old Henry is unknown due to the decayed lower section of the tree, however, there were 385 growth rings at approximately 53 feet in height. The decay also prevented the exact measurement of diameter at breast height (dbh) though an approximate measurement of 52 inches was taken. Total height was never measured but an extant neighboring hemlock, not quite the size of Old Henry, measures 47.7 inches dbh and 113 feet in height. Thus, the final important criterion of longevity is satisfied in Old Henry. This suggests that Old Henry, being of shade tolerant lineage in a dominant open-grown crown position, meets the above general requirements set forth by Phipps and Cook to be at least

moderately sensitive in ring-width chronology to climate. It was viewed as a good specimen on which to try dendroclimatic modeling techniques.

DATA COLLECTION AND ANALYSIS

I. Old Henry Tree-Ring Series

Any dendrochronological study begins first with securing an adequate number of samples which should be collected, prepared, measured and crossdated utilizing standard techniques such as those set forth by Fritts (1976). This study is in violation of those standard techniques because an adequate sample was not secured (Old Henry is our only data) and collection of the cross-section on which ring width measurements were taken was done at an arbitrary 53 foot mark on the stem rather than at a more standard height. Actual ring widths were measured using an instrument which could measure to the nearest hundredth of a milimeter (mm). The resulting 385 year ring-width series and some elementary statistics of the series are presented in Figure 1a and Table 1a respectively.

Table 1. Elementary statistics for Old Henry (a) ring-width series (b) and (c) ring-width index series

Statistic:	(1597 to 1981) (a)	(1597 to 1981) (b)	(1887 to 1981) (c)
N :	385	385	94
Mean :	1.02 mm	1.00	1.11
Standard Dev. :	0.52 mm	0.25	0.31
Variance :	0.27	0.06	0.10
Minimum :	0.36 mm	0.47	0.47
Maximum :	3.33 mm	1.87	1.87
Mean Sensitivity[1] :	0.19	0.19	0.23

[1]The mean sensitivity was developed by A. E. Douglass for tree-ring data and is defined by Douglass (Fritts, 1976) as the "mean percentage change from each measured yearly ring value to the next" and ranges from a value zero (indicating no change) to two.

The low value of mean sensitivity for this series reflects the absence of a significant amount of high-frequency variance. High-frequency variance is an indication of cycles of approximately eight years or less in the data which may be at least partially attributable to year-to-year ring-width variation and short-term climatic variations (Fritts, 1976).

Figure 1b presents a histogram of the autocorrelation for lags of one to twenty years. The histogram shows a slow, approximately linear decline in autocorrelation implying that current ring-width is influenced by a number of years of past growth. This histogram indicates a large amount of low-frequency variance which may be defined as long-term (over eight years) variations in ring widths and may be due in part to long-term variations in climate (Fritts, 1976). It is this low-frequency variance that is important in relating growth to climate.

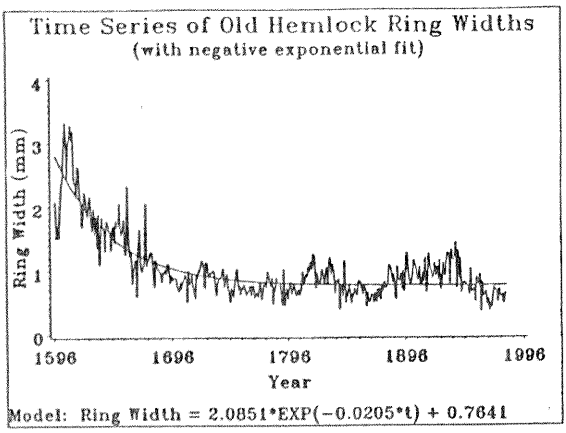

(a)

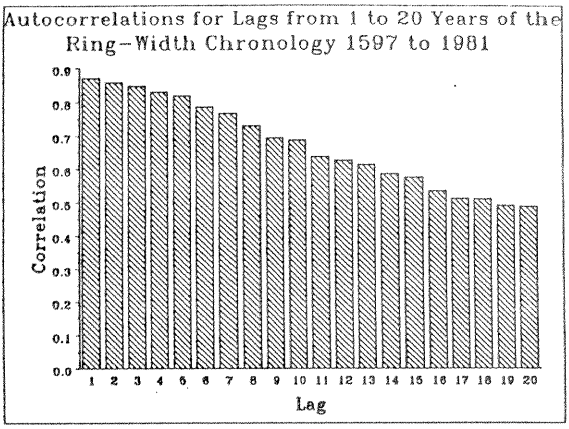

(b)

Figure 1. Time series of Old Henry ring widths (a) and autocorrelation function (b).

The statistics calculated thus far include the effect of the declining growth trend common to many conifers (Figure 1a). This trend must be removed from the data to make the series stationary. A stationary series is one with constant mean and variance over time. Note in Figure 1a that both the mean and variance of the Old Henry series decreases over time. Stationarity is accomplished through standardization of the series and results in a series clean of the effects of the biological growth trend. The model used to fit the trend was proposed by Fritts (1976):

$$E(Y_t) = \alpha * EXP(\beta t) + \delta. \qquad (1)$$

In this model Y_t is the ring width in mm, t denotes time and α, β and δ are regression coefficients estimated using PROC NLIN in SAS (SAS, 1985). The fitted model is shown in Figure 1a. Standardization of the series was then accomplished by dividing the original ring widths by those predicted from model (1). The standardized ring-width series is plotted in Figure 2a and elementary statistics are presented in Table 1b. Note that standardization using model (1) rather than some higher order polynomial model which would "fit" the data more completely leaves a large amount of low-frequency variance in the standardized ring-width series which will hopefully include important long-term climatic information.

A histogram of the autocorrelations for the ring-width indicies is shown in Figure 2b. The standardization process has shown that a large amount of the low-frequency variance detected in the ring-width series was due to the growth trend since removal of this trend shows much reduced autocorrelations through higher lags. However, the histogram does indicate that there is significant low-frequency variance left in the series.

II. Climatic Data

The climatic data were secured from The Pennsylvania State University weather station in State College, Pennsylvania. The climatic data includes

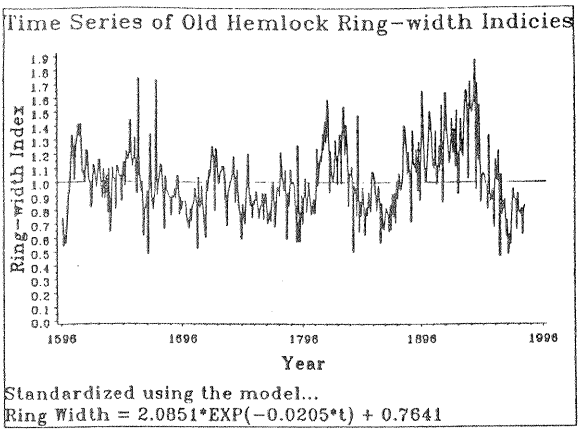

(a)

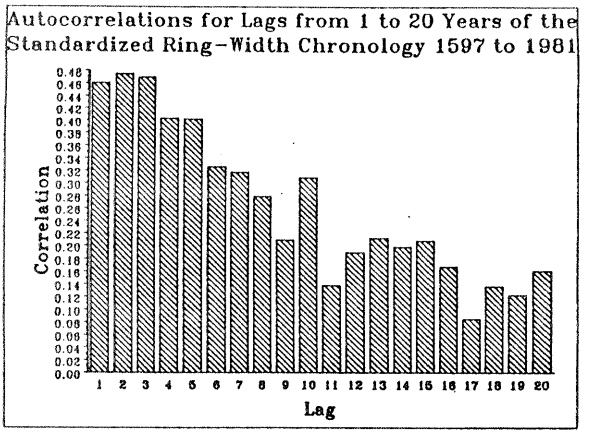

(b)

Figure 2. Old Henry ring-width index series (a) and autocorrelation function (b).

average monthly temperatures in degrees Fahrenheit and total monthly precipitation in inches for the years 1887 through 1981.

It is interesting to note that the weather station is in close proximity (approximately 8.2 air miles) to the site where Old Henry was growing and that the two sites are at about the same elevation. Thus, the average overall climate for the two areas would be expected to be similar. However, by noting the location of State College in a broad valley, verses that of Alan Seeger in an upper mountain valley, one would expect significant differences in the microclimate between the two areas. Were local climatic variables such as number of frost-free days, average monthly hours of solar radiation and diurnal temperature differences measured, to name a few, the two sites would undoubtedly be found quite different.

Inasmuch as the records of climatic data cover only one-fourth of the record of the Old Henry tree-ring series, the climatic data are the limiting variables in the subsequent modeling process. However, if in the future more ring-width series samples from this region are collected and crossdated with the Old Henry series and other weather station data are secured, the extended length of the Old Henry series would provide an extremely valuable record for modeling past climate for this region (Fritts, 1976).

THE GROWTH MODELING PROCESS

The growth of an individual tree is a compounding process in which not only contemporaneous climatic and environmental variables interact to affect the current year's growth but past climate and radial growth also play a role (Fritts, 1976 and Figure 1b). As such, modeling of current growth must consider those past (lagged) variables in some way. Many different schemes for inclusion of these lagged variables in the modeling process have been proposed and utilized in dendroclimatic modeling (Fritts, 1976; Fritts and Xiangding, 1986; Cook et. al., 1987). This study follows the conventions set forth by Fritts (1976) and includes as independent variables monthly

temperature and precipitation lagged one year such that 14 months of data (June of the previous year through July of the current year), in the form of 28 independent variables, is associated with the current year's standardized ring-width index value. In addition, to account for the effects of autocorrelation in the series, three previous years (lags 1, 2 and 3) of the ring-width index chronology are also included as independent variables. Thus a total of 31 independent variables are potentially available to model the 94 year ring-width index series from 1888 through 1981 (note that one year is lost because of the use of lagged climatic data). Summary statistics for this reduced ring-width index series are presented in Table 1c. The autocorrelation function for this series is presented in Figure 3b. Note the moderately high autocorrelations at lags of 1, 2, 3, 4, 5 and 8 years.

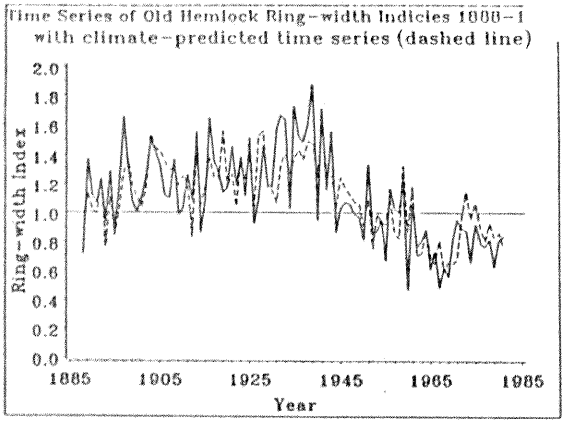

(a)

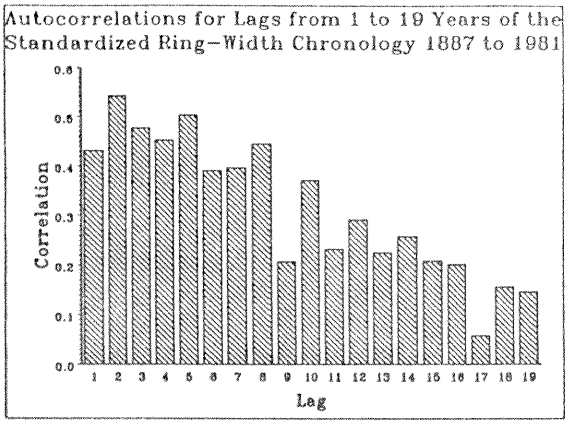

(b)

Figure 3. 94-year ring-width index series (a) and autocorrelation function (b).

Response surface methodology was attempted for this series (Fritts, 1976). Inspection of the correlation matrix indicated that the independent variables were very nearly pairwise orthogonal to begin with, implying that little would be gained from a principal components (PC) rotation. Indeed a principal components analysis (PCA) of the climatic variables shows that the first PC accounts for only 10 percent of the variability, the first 12 PC's for only 68 percent and the first 20 for 90 percent. Thus the method was abandoned as it appeared that nothing would be gained from PCA (Johnson and Wichern, 1985) and a step-wise regression model on the original variables was pursued instead.

Correlation analysis indicated that all three lagged ring-width index variables might be positively correlated with the current year's ring-width index value and that the previous year's June temperature might be negatively correlated. No other obvious relationships could be inferred from the correlation matrix. PROC STEPWISE was used in SAS to perform the step-wise regression (SAS, 1985). The resulting model had an $R^2 = 0.64$ and Mallow's Cp = -3.78. The fitted model follows.

$$\hat{Y}_t = 1.829 - 0.045T_1 + 0.125T_2 + 0.008T_8 + 0.009T_{10} +$$

$$0.026P_{10} + 0.034P_{13} + 0.035P_{14} + 0.502R_2 + 0.229R_3$$

where: $\hat{Y}_t$ = predicted ring-width index

T_1 = previous June temperature

T2 = previous July temperature

T_8 = current January temperature

T_{10} = current March temperature

P_{10} = current March preciptation

P_{13} = current June precipitation

P_{14} = current July precipitation

R_2 = ring-width index lag 2

R_3 = ring-width index lag 3.

The ring-width index series from 1888 to 1981 is plotted in Figure 3a as the solid lines. The predicted series ($\hat{Y}_t$) is plotted as the dashed lines. The predicted series seems to fit the original data series quite well. Note that the effect of the lagged growth variables included in the model are apparent in some instances as witnessed by a "shifting" of the expected response to the right (e.g. 1965 to 1970). From this observation and Figure 3b it is evident that the model may benefit from the inclusion of the lower-order lags mentioned above. It is also evident that the climatic variables selected for inclusion into the model tell only part of the story. Inclusion of more site-specific climatic variables (were they available), trying different standardization functions and time series techniques such as ARMA modeling (Fritts, 1986) are all viable alternatives in the modeling process.

LITERATURE CITED

Braun, E. L. 1950. Deciduous Forests of Eastern North America. Blakiston Co., Philadelphia, Pa.

Cook, E. R. 1982. Eastern North America. in Climate from Tree Rings edited by M. K. Hughes et. al., pp. 126-135, Cambridge University Press.

Cook, E. R., A. H. Johnson and T. J. Blasing. 1987. Forest decline: modeling the effect of climate in tree rings. Tree Physiology 3, 27-40.

Fritts, H. C. 1976. Tree Rings and Climate. Academic Press, N.Y.

Fritts, H. C. and W. Xiangding. 1986. A comparison between response-function analysis and other regression techniques. Tree-Ring Bull. 46, 31-46.

Johnson, R. A. and D. W. Wichern. 1982. Applied Multivariate Statistical Analysis. Prentice-Hall, Inc., N.J.

Lyon, C. J. 1935. Rainfall and hemlock growth in New Hampshire. J. Forestry 33, 162-168.

Lyon, C. J. 1936. Tree ring width as an index of physiological dryness in New England. Ecology 17(3), 457-478.

Phipps, R. L. 1982. Comments on interpretation of climatic information from tree rings, Eastern North America. Tree-Ring Bull. 42, 11-22.

Powell, D. S. and T. J. Considine. 1982. An analysis of Pennsylvania's Forest Resources. USDA NEFES Res. Bull. NE-69.

SAS Institute, Inc. 1985. SAS User's Guide: Statistics.

THE RELATIONSHIP BETWEEN TREE DIAMETER GROWTH AND CLIMATE IN THE LAKE STATES

Margaret R. Holdaway[1]

ABSTRACT. This study identified climatic variables that significantly influence diameter growth of trees in the Lake States. 1) A regional tree growth model was used to account for the variability in diameter growth due to stand and tree effects; and 2) a correlative approach was used to analyze the remaining unexplained average diameter prediction errors by species for monthly and seasonal precipitation and temperature variables. Remeasurement data collected during the recent Michigan and Wisconsin forest inventories, plus data from four National Forests and one experimental forest were analyzed. The influence of moisture regime was minimized by using only plots from frequently occurring moisture classes. Only dominant, codominant, and intermediate trees were used. The climatic influences most beneficial to diameter growth in conifers were high levels of intense precipitation ($\geq$.5 inch) in the fall, cold falls and winters, and greater July precipitation. For the hardwoods, greater June precipitation, low proportion of rainfall in the fall, and high levels of intense summer precipitation were the most beneficial. Climatically sensitive conifers in the Lake States in order of decreasing sensitivity are: white spruce, jack pine, hemlock, red pine, balsam fir, and white pine. For hardwoods, they are: quaking aspen, paper birch, bigtooth aspen, black ash, white ash, and sugar maple.

INTRODUCTION

Climate has long been recognized as an important environmental factor affecting tree growth. Precipitation is generally considered to be the most important of the climatic factors. However, in northern areas where precipitation is normally adequate, temperature may become the most influential. Seasonal or monthly precipitation or temperature patterns are often more important in explaining variations in tree diameter growth than annual values. Different studies (Coile 1936, Tryon et al. 1957) have shown different climatic measures to be significant depending on the species, the variables examined, their range of values, the manner in which they are expressed, and the region over which they are studied.

Analysis of tree growth for relationships with climatic factors is difficult due to the large variability in tree growth patterns due to stand, tree, and site effects. The unexplained variability can be reduced by using a regional tree growth model, such as Lake States STEMS (Belcher et al. 1982). Changes in tree growth and mortality caused by factors such as species, tree size, competition, crown ratio, and site quality, can be largely accounted for by such a model.

The objective of this study was to identify precipitation and temperature

---

[1] Mathematical Statistician, USDA Forest Service, North Central Forest Experiment Station, 1992 Folwell Avenue, St. Paul, MN, 55108, USA.

Presented at the IUFRO Forest Growth Modelling and Prediction Conference, Minneapolis, MN, August 24-28, 1987.

variables that significantly influence diameter growth of trees in the Lake States. This was accomplished by 1) using a regional tree growth model, Lake States STEMS, to account for the variability in tree diameter growth due to the effects of stand, tree, and site factors; and 2) then analyzing the remaining errors in diameter growth predictions by species for monthly and seasonal precipitation and temperature variables. A first step towards developing a climatic model for the Lake States.

STUDY AREA

The study was confined to forest lands systematically sampled across all of Wisconsin, all of Michigan except for three National forests, and the Chippewa National Forest and the Cloquet Experimental Forest in northern Minnesota.

Minnesota

The Chippewa National Forest is located in north central Minnesota. Retreating glaciers left a landscape of flat to gently rolling terrain which is interrupted by areas of low hills and numerous wetlands. The vegetation of the forest reflects its position near the boundaries of three major vegetative communities--the coniferous forest to the north; the hardwood forest to the south; and the prairie to the west. The University of Minnesota's Cloquet Experimental Forest in northeastern Minnesota lies on a glacial outwash plain containing scattered low ridges, knolls, and bogs. Upland vegetation types occur on two-thirds of the forest; lowland types on the remainder. The climate of the two Minnesota study areas is typically continental, with warm summers and cold winters. Mean annual temperatures are about 39 degrees F. Annual precipitation at Cloquet is 30 inches; across the Chippewa National Forest it varies from 23 to 27 inches.

Wisconsin

Glaciation has profoundly affected Wisconsin's physiography except for the southwestern corner. A plateau extends across northern Wisconsin. The climate of Wisconsin is typically continental. Lakes Michigan and Superior modify adjacent areas by reducing summer temperatures and increasing winter temperatures. Average annual temperature varies from 39 to 48 degrees F and total annual precipitation from 29 to 34 inches.

Michigan

Michigan is composed of two large peninsulas jutting into the world's largest bodies of fresh water, giving most of the State a quasi-marine climate. The Great Lakes and variation in elevation play an important role in determining Michigan's climate. Roughly half of the State is covered by level terrain or gently rolling hills. However, the western half of the Upper Peninsula and the northern half of the Lower Peninsula contain elevated tablelands. Michigan's average annual temperature varies from 41 to 50 degrees F and the precipitation averages between 27 to 37 inches.

GROWTH DATA

The growth data came from available remeasured forest inventory plots from seven areas in the Lake States (Table 1). The Cloquet plots were all 1/7-acre fixed-radius plots with tree diameters greater than 4.9

inches recorded. The State survey and National Forest plots, systematically sampled across each area, were variable-radius plots consisting of 10 points uniformly spaced over an acre. At each point, trees 5.0 inches dbh and larger were sampled with a 37.5 factor prism. At the first three points tree saplings (dbh 1.0 to 4.9 inches) were recorded for 1/300-acre subplots.

Table 1. Distribution of remeasurement plots used in the data analysis along with number of plots (disturbed plots removed) and measurement years.

Area	Number of plots	Dates of Measurement Initial	Final
Minnesota			
Chippewa National Forest	77	1969	1979
Cloquet Experimental Forest	199	1977	1983
Wisconsin 1/			
State Survey	1,291	1967-69	1981-83
Chequamegon National Forest	100	1975	1981-83
Nicolet National Forest	126	1974	1982
Michigan 1/			
State Survey	520	1964-66	1978-81
Huron National Forest	95	1977	1982-83
	2,408		

1/ State Survey conducted by Forest Inventory and Analysis Unit, North Central Forest Experiment Station, St. Paul, Mn., on non-National forest lands only.

The following data were recorded for each plot: plot site index, tree dbh, species, status (live, cut, dead), and live crown ratio. All Survey and National Forest plots also included moisture class, crown class, and plot history. Field methods and coding criteria for these plots are described in Doman et al. (1981). Major effects from human and natural causes were excluded by eliminating plots with a history of disturbance, which showed at least a 10 percent decrease in stand basal area.

To prevent confounding topographic relationships with macroclimatic factors, the data base was screened to select only plots on frequently occurring moisture classes for each covertype. For the pines, only plots in moderately dry and well drained sites were used; for black spruce, tamarack and northern white cedar plots occurring on moderately wet and very moist sites were retained; all other species were confined to well-drained and moderately moist sites with the exception that the oak-hickory type could appear on moderately dry sites.

To minimize the influence of crown position on growth patterns, only dominant, codominant, and intermediate trees were included in the data-base. Open grown and suppressed trees were not used. Scattergraphs of the average projection errors by species on dbh classes by crown class indicated that open grown and suppressed trees behave in a distinctly different manner than dominant and codominant trees. Intermediate trees were in a transition class between the two groups and were retained to increase sample sizes. Results suggest that the macroclimate has a more direct influence on overstory trees than on understory trees, which are more likely responding to the microclimate or whose growth is dominated by competitive effects. Dominant, codominant, and intermediate trees found on plots of frequently occurring moisture classes totaled 31,700 trees.

The STEMS growth projection model (Holdaway and Brand 1986) was used to remove the component of growth attributed to stand dynamics. The differences between predicted and observed diameter growth are due to growth model errors, a part of which may be attributed to climatic variation not explicitly accounted for in the STEMS model. Other unaccounted sources of variation included soil type, moisture class, topography, other more localized climatic variations, and anthropogenic disturbance.

CLIMATIC DATA

The climatic data were obtained from yearly "Summary of Month" data tapes from the National Oceanic and Atmospheric Administration Network of Climatic Data Acquisition Stations (NOAA 1986). The most complete long term records were available for nine climatic elements. Therefore, the selection of variables to be used was restricted to certain expressions of these nine elements. The failure to consider such factors as heating and cooling days, evaporation measures, and freeze data is the result of the incompleteness of such records rather than failure to recognize their possible importance. Even for these nine elements, the data tapes contained frequent missing values. Stations with more than 7.5 percent of these observations missing were deleted--leaving 270 stations. Missing values for these stations were estimated using 24- or 30-year average values from the closest station from among 99 main stations (NOAA 1982).

Climatological data could not be obtained directly for each plot and so they were estimated by the climatic conditions of the nearest weather station. The most frequently occurring measurement and remeasurement year were calculated for all plots assigned to each station. Plots in the same locality were usually measured in the same year. The climatic data for each station in the study were averaged over the measurement interval of the plots assigned to the station.

The following climatic measurements were selected as the basis for the present study: average minimum, mean, and maximum temperature; total and proportional precipitation; snowfall; temperature range (ave. max. July temp. - ave. min. Jan. temp.); number of days precipitation $\geq$ .1 inch; number of days precipitation $\geq$ .5 inch; number of days minimum temperature $\leq$ 0 degrees F; and number of days maximum temperature $\geq$ 90 degrees F. The more common variables were summarized by month and seasonal values; all the rest were reduced to seasonal values (Table 2). Meteorological winter includes December through February; spring, March through May; summer, June through August; and fall, September through November.

Table 2. List of the monthly and seasonal values of the climatic variables used.

Variable description	Monthly	Seasonal	Annual	Number of variables
Temperature				
Mean temperature	X	X	X	17
Mean maximum temperature		X		5
Mean minimum temperature		X		5
Range			X	1
Number days $\leq$ 0 degree		X	X	5
Number days $\geq$ 90 degree		X	X	5
Precipitation				
Total	X	X	X	17
Proportional (Total/Annual)	X	X		16
Snowfall	X		X	13
Number days $\geq$ .1 inch		X	X	5
Number days $\geq$ .5 inch		X	X	5

STATISTICAL ANALYSIS

The factors affecting growth are so numerous that it is often difficult to isolate the ones having the greatest influence. Practical limitations necessitate rejection of a great many of the more complex climatic indices. A large number of them are simply manipulations of the basic climatic data and thus highly correlated with the original variables. Or, as with the length of growing season, are closely related to the temperature or precipitation regimes. Such manipulations can have little influence upon the fact of whether or not a true correlation exists.

The large number of potential independent variables also precludes any straightforward interpretation of regression results. Preliminary data analyses were undertaken to reduce the number of independent variables and to limit multicollinearity between the variables. The final predictor variables were chosen to satisfy the following conditions: 1) well correlated with diameter growth predictions, 2) have relatively low correlations with other climatic variables, and 3) show similar trends over a number of species to eliminate random phenomenon.

Each species with more than 300 tree growth observations was analyzed separately. The dependent variable was the average annual diameter growth prediction error by climatic station and species over the measurement interval. The independent variables were the 94 initial climatic variables averaged over the measurement interval. The first step was simple correlation analysis between the growth errors and the climatic variables for all species. The next step was to select from groups of interrelated variables the single variable within the group that was the most strongly correlated with tree growth. Each season and the months within it were considered a group for the common temperature and precipitation variables. For example, only the variable with the highest correlation to diameter growth errors could emerge from among these precipitation variables: total or proportional summer precipitation or total or proportional monthly (June, July, August) precipitation.

For the four "number of days" variables (Table 2), the single strongest seasonal or annual variable was used. Snowfall showed monthly correlation trends but no seasonal trends and so was represented by the single strongest monthly variable. When two variables in a group were highly correlated with the growth errors, as well as with each other, the one less correlated with the remaining independent variable pool was used. These strong trends had to appear across a number of species. Because of high correlations (>.90) between spring and summer temperatures and fall and winter temperatures (for maximum, mean, and minimum values), two new variables were created using average cold season temperatures (fall + winter) and average warm season temperatures (spring + summer).

Preliminary determinations were made of the climatic variables to retain. Using these variables, multiple linear regression analyses were run for each species. Only species in which the climatic influence was strong enough to account for at least 25 percent of the variability in residuals were retained in the analysis. The variables retained in the final stage were then re-evaluated, analyzing the conifers and hardwoods separately.

RESULTS AND DISCUSSION

The goal of this study was to determine which predictor variables are important in describing the pattern of the diameter growth errors. For this, the correlation coefficients of the initial variable pool are of interest because they indicate the relative importance of the corresponding climatic variables both by their magnitude and sign. Since the ultimate aim in further studies will be the formation of a climatic model that uses a basic set of climatic variables, multivariate techniques, such as principle components analysis, were not explored at this time.

Based on the criteria previously set forth these final predictor variables were chosen for the conifers and hardwoods (Table 3). The main climatic variables related to growth of conifers and hardwoods are listed by decreasing relative importance. Ranking was achieved by averaging all correlation coefficients (significant at P=.001) for climate sensitive species with the requirement that all correlation coefficients included must show the same directional effect. Number of days per season with maximum temperature $\geq$ 90 degrees F was dropped--no trends were evident across species.

Table 3. Average correlation coefficients for all climatically sensitive conifers and hardwoods with STEMS tree growth errors (P=.001) listed in descending order of importance. The sign of the correlation coefficient indicates whether the variable has a positive or negative effect on tree growth. Only species with similar effects are used in the calculations.

a) CONIFERS[1/]

Independent variable	Average correlation coefficient	Number of species in average
PREC $\geq$ .5 INCH FALL[3]	+.420	4
TEMP $\leq$ 0° F FALL[3]	+.392	5
MAX TEMP COLD SEASON	-.390	5
PROP PREP DEC	-.372	4
PREP JULY	+.360	6
PROP PREC FALL	+.340	3
RANGE	+.328	5
PREC MARCH	+.325	4
PREC $\geq$ .1 INCH SUMMER[3]	+.306	5
MIN TEMP WARM SEASON	-.270	4
SNOWFALL NOV	+.240	3

b) HARDWOODS[2/]

Independent variable	Average correlation coefficient	Number of species in average
PREC JUNE	+.400	4
PROP PREC FALL[3]	-.356	5
PREC $\geq$ .5 INCH SUMMER[3]	+.352	4
MIN TEMP COLD SEASON[3]	-.318	4
TEMP $\leq$ 0° F FALL	+.317	3
RANGE	+.300	4
PROP PREC SPRING	+.295	2
MAX TEMP WARM SEASON	+.270	2
PREC $\geq$ .1 INCH SUMMER[3]	+.268	4
PROP PREC DEC	-.265	4
SNOWFALL MAR OR SEPT	-.180	4

1/ Jack pine, red pine, white pine, whit spruce, balsam fir, and hemlock
2/ Black ash, sugar maple, bigtooth aspen, quaking aspen, and paper birch
3/ Number of days of ...

The strongest climatic influences beneficial to diameter growth of conifers include:

1) high levels of "effective" precipitation ($\geq$.5 inch) in the fall,
2) cold falls and winters,
3) low proportion of the total precipitation in December, and
4) higher amounts of precipitation in July.

The strongest climatic influences beneficial to diameter growth of hardwoods are:

1) high June precipitation,
2) low proportion of rainfall in the fall, and
3) high levels of effective summer precipitation (≥.5 inch).

Certain interesting differences appear between the conifer and hardwood species:

1) fall precipitation is strongly beneficial to conifers but is less beneficial to hardwoods, while summer precipitation appears more important to hardwoods,
2) increased July precipitation was related to increased conifer growth; increased June precipitation increased growth of hardwoods,
3) in the cold season conifers benefit from lower high temperatures and hardwoods from lower low temperatures,
4) in the warm season growth of conifers is enhanced, but to a lesser extent, by lower low temperatures, whereas hardwoods benefit more from higher high temperatures, and
5) the magnitude of the average correlations indicate that conifers are more sensitive to climatic influences in the Lake States than the hardwoods.

Some general observations can be made from the data analysis. Although all three temperature measures (minimum, mean, and maximum) were well correlated with diameter growth in each case tested, either the maximum or minimum value provided slightly more information than the mean value. Growing season temperature has less influence on tree growth than the cold season temperature, which influences the growing season indirectly by limiting its length. Effective precipitation (≥.5 inch) has a stronger relationship to growth than moderate intensity precipitation (≥.1 inch). Regarding snowfall, conifers grew better when early snow came in November; hardwoods grew slower when there was either late snowfall in March or very early winter snowfall in September. However, in general, snowfall had a minimal effect on all species in the Lake States. Finally, annual values provide far less information than monthly or seasonal values for all basic temperature and precipitation variables.

A final multiple regression was run on all species using the variables listed in Table 3 except that snowfall was eliminated due to its relatively low correlation with growth and because of its high correlation with average minimum cold season temperature (-.88). Coefficients of determination (R^2) from multiple regression analysis were used to categorize the relative sensitivity to climate of the various species, as follows.

Climatic sensitivity (R^2 as a percent)		
Strong	Moderate	Weak
Jack pine (55)	Red pine (35)	Black spruce (5)
White spruce (66)	White pine (24)	Tamarack (10)
	Balsam fir (33)	N. white cedar (13)
	Hemlock (39)	Red maple (11)
	Black ash (29)	Elm (5)
	Sugar maple (26)	Yellow birch (18)
	White ash (26)	Basswood (7)
	N. pin oak (25)	White oak (3)
	Bigtooth aspen (29)	N. red oak (1)
	Quaking aspen (34)	
	Paper birch (33)	

CONCLUSIONS

This study has shown that after adjusting for differences in species, size, site, and competition, significant portions of unexplained variation in the growth patterns can be accounted for by macroclimatic variables. The nature and magnitude of the relationships varied by species. Macroclimatic variability appears to have significant potential to increase precision of diameter growth estimates for regional growth models.

The results demonstrated that tree species in the Lake States showed the greatest response to fall and winter climate, especially for the conifers. Certain aspects of summer precipitation were important, especially for the hardwoods. Spring temperature and precipitation are not as important to tree diameter growth in this region as they are in regions of more limited precipitation (Tryon et al. 1957).

LITERATURE CITED

Belcher, D. M., M. R. Holdaway, and G. J. Brand. 1982. A description of STEMS--The stand and tree evaluation and modeling system. United States Department of Agriculture, Forest Service, General Technical Report NC-79, 18 p.

Coile, T. S. 1936. The effect of rainfall and temperature on the annual radial growth of pine in the southern United States. Ecological monographs 6:534-562.

Doman, A. P., R. Ennis, and D. Weigel. 1981. North Central Forest Experiment Station Renewable Resource Evaluation Field Manual. North Central Forest Experiment Station, St. Paul, MN. 112 p.

Holdaway, M. R. and G. J. Brand. 1986. An evaluation of Lake States STEMS85. United States Department of Agriculture, Forest Service, Research Paper NC-269, 10 p.

National Oceanic and Atmospheric Administration. 1982. Environmental Data Service. Climates of the States. Climatography of the United States No. 60. Asheville, NC: National Climatic Center.

National Oceanic and Atmospheric Administration. 1986. Environmental Data Service. Summary of the month cooperative TD-3220. Asheville, NC: National Climatic Data Center.

Tryon, E. H., J. O. Cantrell, and K. L. Carvell. 1957. Effect of precipitation and temperature on increment of yellow-poplar. Forest Science 3(1):33-44.

THE ROLES OF MODELS IN THE FOREST RESPONSE PROGRAM

A. Ross Kiester [1]

ABSTRACT. The Forest Response Program is a US Environmental Protection Agency and US Forest Service interagency research program on the effects of acidic deposition ("acid rain") on trees and forests. The program plans to use a diversity of models to accomplish several goals. Two primary goals are to understand the effects of sulfur and nitrogen deposition on trees and forests and to be able to predict the response of trees and forests to alternative deposition scenarios.

Achieving these goals will require many modeling efforts along the way. Modeling is used extensively in planning. Early model analysis helps to determine further needed empirical work. In addition, qualitative analysis of the models themselves (through loop analysis) will help to determine which models or aspects of models require further detailed attention. This approach focuses the modeling effort and avoids unnecessary modeling which is not needed for the Program.

A major aspect of the modeling effort within the Program is to understand the ways in which the many models and their roles fit together. Here, several ways of classifying models are presented. A scheme using biological levels of organization is presented as the backbone of the modeling effort. In particular, whole tree physiology-based models of individuals trees will be integrated into individual-tree stand models. The emphasis is on a modeling system and we resolve the generality, realty, and precision dilemma in favor of generality and reality.

INTRODUCTION

THE PURPOSE OF THIS PAPER

Both "roles" and "models" are intentionally plural in the title of this paper. The Forest Response Program (FRP) must use a variety of models and modeling efforts to achieve its goals. The purpose of this paper is to give an account of the diversity of models that will be used in the FRP and then to show how this diversity will be structured or organized to make it useful. It is one thing to say that a program will use a variety of models and another to ensure that a "sack of doorknobs" does not result.

---

1 Project Leader, Synthesis and Integration Project
Forest Response Program
Environmental Protection Agency
Environmental Research Laboratory - Corvallis
200 SW 35th. St.
Corvallis, OR 97333

Presented at the IUFRO Forest Growth Modeling and Prediction Conference, Minneapolis, MN, August 24-28, 1987.

BACKGROUND ON THE FOREST RESPONSE PROGRAM

The Forest Response Program is an interagency program of the US Environmental Protection Agency and the US Forest Service. It operates as part of the National Acid Precipitation Assessment Program (NAPAP). The goal of the FRP is to answer three policy questions (see Table 1) about the effects of acid precipitation and associated pollutants on trees and forests. The FRP intends to answer these questions by producing five Major Program Outputs between now and 1991 (see Table 2).

Policy Question 1: Is there a significant problem of forest damage in North America which might be caused by acidic deposition, alone or in combination with other pollutants? Policy Question 2: If so, what is the causal relationship between acidic deposition, alone or in combination with other pollutants, and forest damage in North America? Policy Question 3: If there is a causal relationship, what is the dose-response relationship between acidic deposition, alone or in combination with other pollutants, and forest damage in North America?

Table 1. Forest Response Program Policy Questions

1. Evaluation of the extent and magnitude of recent changes in forest condition (12/88). 2. Evaluation of the role of non-air pollution factors in growth reduction and visible decline (12/88). 3. Quantitative estimates of seedling responses to S, N, and associated pollutants at ambient conditions (2/88 and annually). 4. Evaluation of the roles of S, N, and associated pollutants in forest decline (4/89, 4/91). 5. Projection of responses under alternative deposition scenarios (12/91).

Table 2. The Major Program Outputs and their expected completion dates.

THE STRUCTURE OF THIS PAPER

I will describe four ways that models can be classified in an attempt to describe both the diversity of models and modeling approaches that the FRP will use and to highlight several of the trade-offs that must be considered in choosing between various modeling methods and styles. This will be followed by an overall conceptual framework which attempts to organize the modeling and data analysis efforts into a conceptually coherent whole. I will then discuss an example area of modeling that raises specific issues about which the program is concerned.

CLASSIFICATIONS OF MODELS

Models are tools and may be classified in a great variety of ways. Just as the tools of the carpenter and the tools of the printer are organized differently, so can the many types of models used by biologists working with trees and forests.

CENTRALITY OF MANAGEMENT

In a large program, models may be classified by the degree of control that the central management of the program might want to exercise. Some programs have considered all models the same in this respect, either exerting no control over the models or attempting to produce only a single centrally managed model. The FRP recognizes that management interacts with the modeling effort in diverse ways. A classification on this basis is the following.

1. Research Tool Models. These are models developed by Principal Investigators (PIs) as their research progresses for any reason whatever and in any style. Their job is to help the PI. Such models attract little or no interest from central management, except as sources of information.

2. Local Expert Models. These are larger, usually complex models that represent the accumulation of a great deal of information and work on the part of the forestry community which apply to a given species or region. The well-known growth and yield models such as STEMS, PTAEDA, and PROGNOSIS (to mention only a few) are examples of this type of model. These models can be used as important components of a research program to identify pollution effects. For example, data on growth and natural environmental variables can be fitted to these models and the residuals examined for possible associations with pollution. In the case of local expert models, central management may be more interested in the models because of their importance in the overall program. Although these models are used more or less "off-the-shelf," central management is further concerned that two aspects are developed as appropriate to the given model. The first is that the assumed mechanism of action of pollution in the models be specified explicitly if possible. (It may not be possible; pollution may reside in the error term). The second concern is that estimates of confidence intervals on the projects of the model be given. In the context of the FRP, confidence intervals are at least as important as the projections themselves. This is not a trivial requirement in most cases. Many local expert models have taken a great deal of time and effort just to get to the point of making projections. Adding confidence interval estimates is almost as large a task. Nonetheless, they are critical for a model that is to be used in this Program.

3. Synthesis Models. These are models constructed with close guidance from central management to synthesize the information gathered across the entire Program into the Major Program Outputs. However, even though these models are centrally managed, it is important to realize that the goal here is a modeling system, not a single model. This spirit of modeling dovetails

with modern software engineering concepts (see Brooks, 1979, for the management issues). Implementation is done via the construction of libraries of small modules of computer code which are designed to be useful in a large variety of situations. The computer language chosen to implement such modeling systems must encourage such an approach.

Synthesis models may therefore start life as box-and-arrow diagrams. Each box can then become a module in a simulation model. At first, the contents of the box can be a constant, later a function or complex simulation in itself. The overall model assembled from the parts should not depend upon the detail actually in the boxes.

The modular approach also makes it possible for work to be done on the modeling system at many locations by many different groups. Although centrally managed, the actual coding effort can be distributed if attention is paid to careful programming management.

The modular approach also makes it easier to provide Quality Assurance and Quality Control (QA/QC) for the actual code that makes up the models. Because each module is tested separately and stored in the library with a test driver, QA/QC can be made a routine part of the effort. A Source Code Control System (see, for example, Kernighan and Pike, 1984) coupled with a library manager can automate this process.

GENERALITY, REALITY, AND PRECISION

Levins (1966; see also Puccia and Levins, 1985) has introduced a useful classification of models in population biology which also applies to the models to be used by the FRP. Levins claims that modelers try to simultaneously maximize three desired properties of a given model: generality, reality, and precision. He then argues that any one model sacrifices one of these desired properties to achieve more of the other two. The argument is based on an analysis of a number of models used in population biology. Models are therefore classified by which property is sacrificed for the other two.

In traditional growth and yield models it is fair to say that generality is sacrificed for increased reality and especially precision. If the goal of the model is to predict yield on a specific plot at a specific time this is, of course, the best strategy to take.

For the purposes of the FRP synthesis models, however, a different trade-off is needed: The FRP must emphasize generality and reality at the expense of precision. The Policy Questions which drive the Program require answers at a level of generality that is greater than is required by a specific growth and yield question. The importance placed by the Program on an understanding of the physiological mechanism of action of a pollutant dictates that reality must be maximized in the models as well. Therefore, precision will have to be sacrificed. It is

important to realize that these trade-offs are not black-and-white for the synthesis models, and that for the research tool and local expert models other choices may be made.

BIOLOGICAL LEVELS OF ORGANIZATION

Work within the FRP occurs at many levels of biological organization. Models as well may be classified by the level of organization to which they apply. The FRP distinguishes four levels of organization in its modeling efforts: seedling physiology (growth); whole (mature) tree physiology (growth and mortality); stand growth and yield; and regional growth and yield. Models may either apply to a single level of organization or may serve to link two levels of organization. For example, much of the experimental work in the Program is conducted on seedlings for obvious practical reasons. But it is important that the connection between seedling physiology and mature tree physiology be made. Although this is an outstandingly difficult problem, models may help.

The four levels of organization chosen represent the results of decisions to focus the scope of the Program. Both subcellular processes in the sense of specific biochemical pathways and community level processes such as the maintenance of diversity are left out. These may be addressed by Research Tool Models or may be brought into the Synthesis Models if necessary. The biological levels of organization approach also does not include effects on trees and forests which are not biological such as recreational use and esthetics. These are not included because the Program must focus on biological research.

RADIUS OF INFORMATION

An important dichotomy in modeling has to do with the work a model is being asked to do. Models may be used to either make quantitative projections or to summarize our current understanding of how the world works. While this dichotomy has value in helping to understand the diversity of models, it is also true that most models are a mixture. The nature of this mixture is important when a modeler is faced with "extrapolating beyond the data." If one is restricted to empirical (or, as they are commonly called, statistical) models, then extrapolating beyond the data is difficult or impossible. Physiological process models are not as good at quantitative projection but may expand the range over which projections may be made. Figure 1 illustrates this for an arbitrary parameter p (which could be a measure of acidic deposition) and a response function f (which could be the growth response of a stand). The modeler will have direct data on p and f for a limited range of values of p. Over this range an empirical model is possible. However, extension of the modeling effort to include a process-based model as well may extend the range over which f may be understood. Figure 1 shows the unfortunate case where the region of interest is still greater than we can cover in the mixed modeling effort (this could be the case if future more extreme values of deposition needed to be

considered). Figure 2 shows the fortunate case where the mixture will allow examination of the entire range of interest. In general the region of interest is not known at the outset of a research program so methods for expanding the range must be at hand.

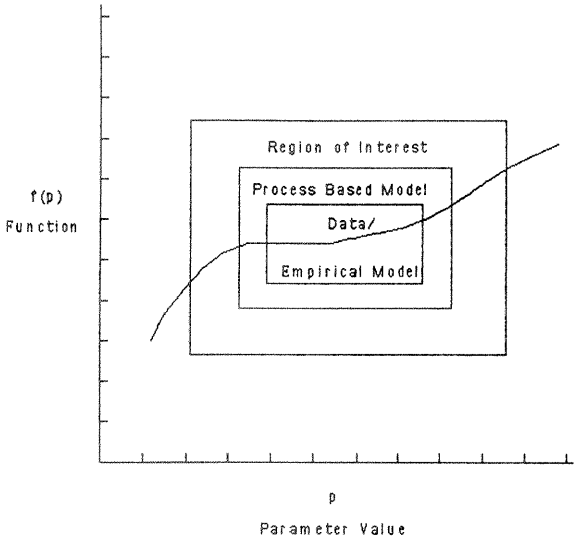

Figure 1.

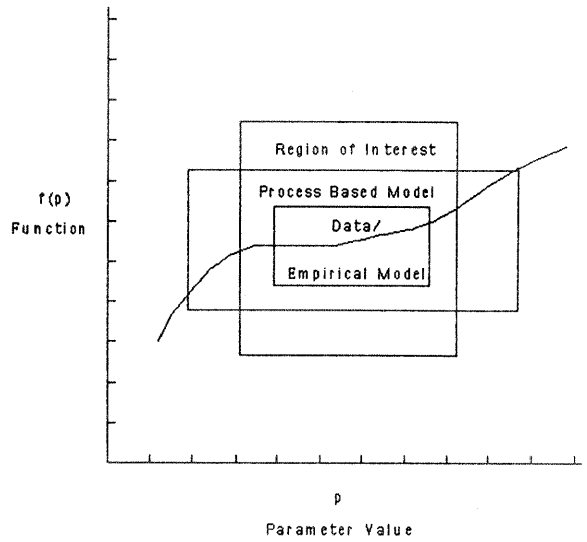

Figure 2.

STRUCTURING THE DIVERSITY OF MODELS

PLANNING FOR MODELING

In a program such as the FRP planning for the modeling effort is an integral component of the overall planning activity. Modeling tasks must be identified and resources allocated to them. The uses of particular models must be specified. It is important to plan for flexibility since requirements may change as our understanding of the science improves or as the questions of the policy makers change.

MODELING FOR PLANNING

Relatively simple models are important at early stages of the Program to aid in planning research. Models are needed to identify missing data and also to give ideas on the type and amount of data that may be needed to answer a question. Models do not constitute the only method of planning, however. Information of many kinds must feed into the planning process.

QUALITATIVE AND SENSITIVITY ANALYSES

Early versions of models of the box-and-arrow type may be subjected to qualitative analysis. Even if the internal structure of the boxes is poorly specified, important information may be gained by analyzing the interactions of the components themselves (Levins, 1974). One technique is loop analysis (Levins, 1974;

Puccia and Levins, 1985). Here the relative importance of each box or arrow in the model can be determined. This method is potentially valuable as a planning exercise in that it can suggest which boxes should have their details filled in first. This could help to focus the modeling effort and avoid modeling that is not necessary. Loop analysis is only one method of sensitivity analysis. Other, more sophisticated, methods can be developed for more complex models (see Makela, this volume)

VALIDATION AND INTER-MODEL COMPARISON

Along with the diversity of models considered by the FRP are a corresponding diversity of methods of validation. Naturally, empirical models will have to be validated by data sets similar to those from which the models were created. However, process-based and mixed models may be validated in other ways such as by reference to particular experimental results. That is, the models may be validated by validating their assumptions. Other models will not be validated directly, but will need to be subjected to Monte Carlo methods to determine the range of possibly valid results. Another technique may be to compare model outputs. A stand model which contains components of a process-based physiology model may be partially validated by comparing its output, say the diameter distribution, to the patterns generated by an empirical model.

Comparison of models is also an important research task. For example, the Local Expert Models all predict changes in stand productivity based on changes in individual tree growth. These various predictions of the different models which apply to different species in different regions need to be compared. The Program needs a methodology for making such comparisons in a quantitative fashion.

STAND DYNAMICS AS THE PIVOT

Although the FRP is concerned with several levels of biological organization, there is a sense in which the level of stand dynamics is the most important. The internal processes of tree physiology and the external processes of the environment meet at the level of the stand. Trees in stands do not behave like individual trees. In particular trees under stress (as from pollution) in stands do not behave the same as isolated trees under stress. Hyink and Zedaker (1987) have emphasized the role of stand dynamics in simply detecting decline of forests and their arguments applied with even more force to unraveling pollution caused forest decline. Normal stand dynamics is the background against which any pollution effect is set.

Hyink and Zedaker (1987) argue that the complex interplay between the genotypes of the trees, the environment, and the genotype-environment interaction must be understood before pollution effects (or any other) can be understood. This genetic view of stand dynamics is valuable, but a demographic view of stand dynamics is needed as well. In the demographic view, the parameters of birth rate, mortality rate, and growth rate depend

on the environment and on the competitive interactions of the trees. Of course these parameters depend on the genetic constitution of the trees, but we frequently do not have that information. Also a single model cannot usually contain genetic richness as well as complex environmental dynamics. However, whether the genetic or demographic view is used, the important point is that trees, stands, and their environments are constantly changing. Pollution effects can only be understood in the context of normal dynamics.

DISCUSSION

Competition may be taken as an example of the complexities of modeling in a program such as the FRP. First, competition is clearly an important component of stand dynamics. However, it is also true that competition takes place at the level of individual tree physiological processes. Individual trees compete for light or nutrients or water uptake and these processes must be modeled at a physiological level. Competition undoubtedly will appear in models that fall in all of the categories of all of the classifications. The job of the Forest Response Program is to make the best use of all of the approaches to modeling competition or any other aspect of trees and forests as they are effected by acid deposition.

This is not an easy task but we have a good chance of succeeding for two reasons. First, the Program is attempting to build on the tremendous amount of relevant work that has preceded it. Second, by adopting a distributed, team, approach to the synthesis models, the Program can utilize the talents of many people.

LITERATURE CITED

Brooks, F.P. Jr. 1979. The Mythical Man-month. Addison-Wesley: Reading, Mass.

Hyink, D.M. and S.M. Zedaker. 1987. Stand dynamics and the evaluation of forest decline. Tree Physiol. 3: 17-26.

Kernighan, B.W. and R. Pike. 1984. The UNIX Programming Environment. Prentice-Hall: Englewood Cliffs, N.J.

Levins, R. 1966. The strategy of model building in population biology. Amer. Sci. 54: 421-431.

Levins, R. 1974. The qualitative analysis of partially specified systems. Ann. New York Acad. Sci. 231: 123-138.

Puccia, C.J. and R. Levins. 1985. Qualitative Modeling of Complex Systems. Harvard Univ. Press: Cambridge, Ma.

Analysis and Modelling of Forest Growth Trends Along a Sulfate Deposition Gradient in the North Central United States

Stephen R. Shifley[1]

Abstract. Levels of emission-related sulfate deposition in the Lake States increase from approximately 1 kg/ha/yr in northwestern Minnesota to 18 kg/ha/yr in southeastern Michigan. Annual tree diameter growth rates for jack pine (*Pinus banksiana*), red pine (*Pinus resinosa*), balsam fir (*Abies balsamea*), sugar maple (*Acer saccharum*), and aspen (*Populus tremuloides*) trees were analyzed on 170 forest inventory plots located along this gradient. The Lake States STEMS/TWIGS tree growth projection models were used to account for variation attributable to differences in initial tree and stand conditions. Remaining differences between observed and predicted growth rates were analyzed for trends related to the estimated sulfate deposition at each site. Preliminary results show weak but statistically significant negative relations between observed tree diameter growth patterns and sulfate deposition levels for trees between 13 and 23 cm dbh. Additional analyses are needed to account for differences in climate along the gradient and to employ other estimates of sulfate deposition or impact.

INTRODUCTION

Acid deposition has been implicated as a cause of forest decline in Europe and the eastern United States, and more recently it has been suggested as a possible cause of forest decline in the southern United States. In each of those cases forest decline or damage was observed and efforts were then initiated to discover the cause. The approach in this study is different in that widespread forest damage or decline is not clearly evident throughout the Lake States (Minnesota, Wisconsin, and Michigan). Rather than attempting to explain an observed decline, this research is aimed at detecting subtle regional trends related to acid deposition; it serves as a pilot study to provide background necessary to support the development of large-scale methods for monitoring effects of pollution on forests. A series of related studies is in progress to describe relations among sulfate (SO_4) deposition, soils, and the chemical content of woody tissues and to describe interactions among sulfate deposition, climate, and growth (Ohmann et al. 1987, Holdaway 1987)

Three factors make the Lake States an opportune region in which to examine large-scale effects of acid deposition on forests. First, the region is overlaid with a very regular and well-defined sulfate deposition gradient. Nichols and Verry (1985) estimated that emission-related sulfate deposition increased from approximately 1 kg/ha/yr in northwestern Minnesota to 18 kg/ha/yr in southeastern Michigan. Total wet atmospheric sulfate deposition ranges from about 5 to about 30 kg/ha/yr across the Lake States; it increases to a peak in the United States of about 43 kg/ha/yr in West Virginia

---

[1]Research Forester and Project Leader, USDA Forest Service, North Central Forest Experiment Station, 1992 Folwell Avenue, St. Paul, MN, 55108

Presented at the IUFRO Forest Growth Modelling and Prediction Conference, Minneapolis, MN August 24-28, 1987.

Cooperating scientists in other aspects of this and related studies include Lewis F. Ohmann, Margaret R. Holdaway, Gary J. Brand, Ronald E. McRoberts, Roland G. Buchman (USDA Forest Service, North Central Forest Experiment Station); David F. Grigal, and Frank Martin (University of Minnesota, Departments of Soil Science and Applied Statistics, respectively). Partial funding provided by the National Vegetation Survey Research Program under the National Acid Precipitation Assessment Program.

(Harris and Verry 1985). Thus, the Lakes States cover the lower one-half to two-thirds of the wet sulfate deposition gradient in the United States. Second, the forest inventory data collected by the Forest Inventory and Analysis Unit of the North Central Forest Experiment Station are stored in a data base management system that allows ready selection of inventory plots with specified characteristics (Hahn and Hansen 1985). Third, a system of individual-tree-based models, STEMS and TWIGS, is available to predict the expected average growth for trees in even-aged or uneven-aged stands of pure or mixed species (Brand et al. 1987).

The null hypothesis for this study is that periodic tree diameter growth is independent of the level of sulfate deposition. That hypothesis can be refuted by evidence that, other factors being equal, tree growth rates change with changing levels of sulfate deposition. In this study, attention is focused on the jack pine, red pine, balsam fir, sugar maple, and aspen forest types. These types were chosen because they are widely distributed across the Lake States and include both conifers and hardwoods and both shade-tolerant and shade-intolerant species.

METHODS

Field Measurements

Sample locations were drawn from a body of more than 20,000 inventory plots established across the Lake States between 1976 and 1982. Before sample selection, five strata or zones of increasing sulfate deposition were delineated with boundaries corresponding approximately to the 1, 2, 4, and 8 kg/ha/yr emission-related sulfate deposition isolines (Nichols and Verry 1985) (Figure 1). To control the effects of growth variation due to

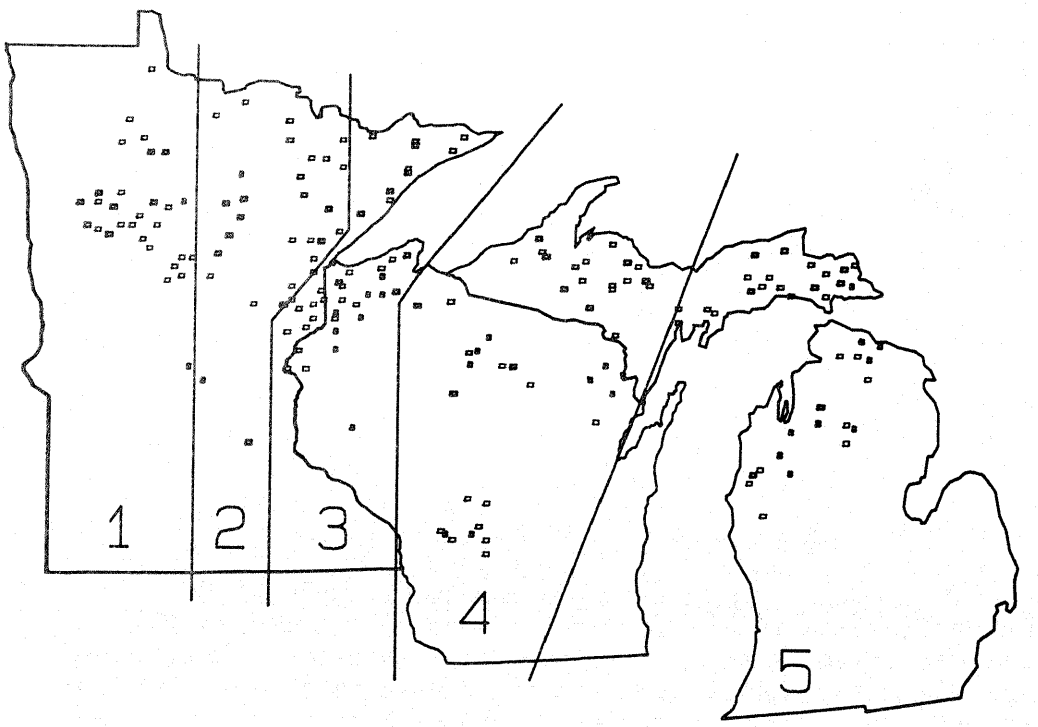

Figure 1. Strata boundaries and locations of the 170 sample plots in Minnesota, Wisconsin, and Michigan.

Table 1.--Initial conditions of plots sampled.

Species	Number of plots	Basal area (m^2/ac) (min-max)	Site index (m at age 50) (min-max)	Stand age (years) (min-max)	Total wet SO_4 (kg/ha/yr) (min-max)
Jack pine	39	15-24	14-20	35-55	6.7-19.2
Red Pine	27	13-30	17-23	17-45	8.7-19.6
Balsam Fir	26	17-31	13-18	45-65	7.3-17.9
Sugar Maple	41	19-35	13-22	45-65	6.7-19.0
Aspen	37	14-25	18-23	35-49	6.1-21.5

natural biological factors on this analysis, sampling was limited to a narrow a range of initial ages, site indices, and densities while still maintaining approximately 8 plots per forest type per deposition zone (Table 1). Plots were randomly selected within each type by deposition zone and age-site-density class.

Field measurements on 170 inventory plots were taken from August through October, 1985, following standard FIA procedures for the Lake States (Doman et al.1981). The plot design was a 10-point cluster with points systematically located over approximately 1 acre. At each point trees 13 cm dbh and larger were sampled using an 8.6 m^2/ha basal area factor prism. At the first three points trees between 3 and 13 cm were sampled on circular 13.5 m^2 plots. Species, status, dbh, crown ratio, crown class, and merchantable height were recorded for each tree. Presence and cause of damage or disease were also noted. A total of 6,602 trees was measured; additional measurements and samples from trees and soil adjacent to these plots were taken to support related studies based on this set of plots.

Estimating Sulfate Deposition

Analysis of growth trends related to sulfate deposition requires an estimate of sulfate deposition at each plot location. Actual sulfate deposition in the Lake States is measured to National Atmospheric Deposition Program (NADP) protocols at approximately 20 locations in the Lake States . Only three stations operated before 1980. This situation makes it difficult to precisely estimate deposition at a particular plot.

Periodic wet sulfate deposition is calculated as the product of the concentration of sulfate per unit volume precipitation and the total volume of precipitation. Mean annual sulfate concentrations as measured by the existing deposition monitoring network could be estimated precisely as a linear function of latitude and longitude and year (between 1979 and 1985)[1]. Precipitation can be quite variable locally and, unlike sulfate concentrations that are measured at only a few locations in the Lake States, precipitation is regularly monitored at nearly 400 locations throughout the region. The 30-year average annual precipitation for each plot was estimated as the distance-weighted average of that observed at the 4 weather stations nearest that plot. Then wet sulfate deposition at each plot was estimated as the product of the estimated precipitation and the modelled sulfate concentration. For this analysis, sulfate concentrations were estimated for 1983 (the midyear for all observed concentrations and the approximate midyear of the observed growth rates), and the precipitation amounts were the 30-year normals from 395 Lake States weather stations. It is possible, using annual precipitation records, to estimate

[1]Based on research conducted with Ronald E. McRoberts and Patrick D. Miles, USDA Forest Service, North Central Forest Experiment Station. Publication in preparation.

deposition for only the remeasurement period. Subsequent analyses will explore that option for estimating site-specific deposition. The 30-year normal estimates used in this analysis are indicative of relative long-term patterns of deposition at the study sites.

RESULTS

The null hypothesis, that periodic tree diameter growth is independent of the level of sulfate deposition at the site where those trees are growing, was tested by comparing observed diameter growth rates with three different estimates of the expected growth rate for each tree. In the absence of effects of sulfate deposition, differences between observed and expected tree growth rates will not show significant trends with the level of sulfate deposition. The following statistical tests do not make an *a priori* assumption that the relation of sulfate deposition to tree growth is strictly a negative one. However, in the first two of the following three tests, the sign of the regression coefficient fitted during the analysis indicates whether sulfate deposition appears to be detrimental or beneficial to tree growth, and discussion highlights those cases where the relationship is both negative and statistically significant.

The model used to test the hypothesis is:

$$\Delta D_i = f(\text{species, tree size, competition, crown size, site quality...}) + g(SO_4) + e_i \quad [1]$$

where :

ΔD_i = periodic annual diameter growth per tree (or basal area area growth per tree)

f(species, tree size,...) = any model predicting growth as a function of biological, edaphic, or climatic factors other than SO_4

$g(SO_4)$ = a function estimating the relationship between wet sulfate deposition (SO_4 in kg/ha/yr) and diameter growth

e_i = the error term, assumed normally distributed with mean zero and constant variance.

The significance of the term $g(SO_4)$ is the subject of this investigation. The first term, f(species, tree size,...), can be any model of forest dynamics capable of predicting tree growth as a function of observable variables (exclusive of the level of SO_4) that describe the current and/or past states of the forest. Climatic factors could also be included in the first term of equation [1]. However, this investigation focuses strictly on the the traditional mensurational descriptors of tree and stand conditions, and climatic variability is not addressed. Results from this analysis will later be expanded to include effects of regional climatic trends.

Analysis started from the simple assumption that the stratification procedures selected trees within each stratum that were growing under conditions so similar that differences in initial site, age, and density were unimportant (i.e. the first term in the right side of equation [1] was zero). To further reduce variation in the initial conditions of the trees used in the analysis, only trees that were initially between 13 and 23 cm dbh were included, and analyses were limited to a single species within each of the five forest types (e.g. only jack pine trees growing on plots in the jack pine forest type were analyzed together), leaving

Table 2.--Results of fitting equation [2] to observed diameter growth rates for trees initially between 13 and 23 cm dbh.

Species	n	b_1	F-ratio	R^2	P-value[a]
Jack pine	306	-.003	14.7	.05	.00
Red pine	338	-.004	4.2	.01	.04
Balsam fir	142	-.003	7.2	.05	.01
Sugar maple	199	.003	4.7	.02	.03
Aspen	206	-.001	1.6	.01	.21

[a] P-value of the F-test for the regression, (i.e. for the significance of b_1).

between 142 and 338 growth observations per species (Table 2). Assuming a simple linear relationship for g(SO_4), model [1] is reduced to :

$$\Delta D_i = \beta_0 + \beta_1 SO_4 + e_i. \qquad [2]$$

The results from regression analyses indicate a significant trend of decreasing diameter growth with increasing SO_4 for jack pine, red pine, and balsam fir. Negative estimates of β_1 indicate reduced diameter growth at higher levels of sulfate deposition. (Table 2). Growth for sugar maples increased significantly at higher levels of sulfate deposition. However, differences in the initial age, site quality, density, and relative tree size are large enough that they could reasonably be expected to have an effect on the observed diameter growth rates. Two other models were explored to account for these factors. The first was the STEMS/TWIGS model calibrated for the Lake States (Brand et al. 1988). The STEMS/TWIGS models are a system of individual-tree, distance-independent models calibrated for these and other Lake States species.

STEMS was used to predict the expected growth of these same trees, taking into account tree size, crown size, size relative to competitors, density, and site quality. Differences between the predicted and observed periodic diameter growth rates for each species were examined for a relationship to the sulfate level. If, for example, SO_4 were having a detrimental effect on tree growth, then the differences between the observed and predicted growth rates should become large and negative as SO_4 deposition increases. The corresponding model is:

$$\Delta D_i = \text{Predict(STEMS)} + g(SO_4) + e_i \qquad [3]$$

where Predict(STEMS) is known and given so that

$$\Delta D_i - \text{Predict(STEMS)} = g(SO_4) + e_i. \qquad [4]$$

By again assuming a simple linear relationship between the left side of equation [4] and SO_4, the relevant model to test the hypothesis is:

$$\Delta D_i - \text{Predict(STEMS)} = \beta_0 + \beta_1 SO_4 + e_i. \qquad [5]$$

The left side of equations [3] and [4] are simply the differences between the observed periodic diameter growth and the STEMS prediction of that growth. The null hypothesis of no sulfate deposition effect is rejected for β_1 significantly different from

Table 3.--Results of fitting equation [5] to observed diameter growth rates for trees initially between 13 and 23 cm dbh.

Species	n	b_1	F-ratio	R^2	P-value[a]
Jack pine	306	-.003	13.3	.04	.00
Red pine	338	-.004	1.2	.00	.27
Balsam fir	142	-.003	7.6	.05	.01
Sugar maple	199	.001	1.5	.01	.23
Aspen	206	-.002	3.4	.02	.07

[a] P-value of the F-test for the regression, (i.e. for the significance of b_1).

zero, and the effects of sulfate deposition are detrimental for negative values of β_1. The results from evaluating model [4] indicate small but significant decreases in diameter growth with increasing SO_4 for jack pine, balsam fir, and aspen (Table 3).

A third model was based only on the information included in the 170 remeasured plots. The observed diameter growth rate was estimated as a linear model of a number of variables observed at the initial measurement. These included diameter, crown class, crown ratio, density, relative tree size, and site characteristics. An F-test (McRoberts 1987) was then used to evaluate the significance of an additional term for SO_4. The models compared in this test were :

$$\Delta D_i = \beta_0 D + \beta_2 C + \beta_3 S + ... + \beta_n B + e_i \qquad [6]$$

vs.

$$\Delta D_i = \beta_0 D + \beta_2 C + \beta_3 S + ... + \beta_n B + \beta_{n+1} SO_4 + e_i \qquad [7]$$

where: D = tree dbh
C = initial tree crown ratio
S = site index
B = initial basal area per acre.

Other variables are as defined previously, and variables associated with β_4 through β_{n-1} are any variables that help explain the variability in tree diameter growth. In this analysis additional variables included in models [6] and [7] were physiographic class, percent slope, slope position, stand age, crown class, initial trees per acre, mean stand diameter, and tree size relative to the stand average. For red pine and sugar maple, model [7] was a significant improvement over model [6] at the 0.05 level . Results of the F-test comparing model [6], the null hypothesis, with the alternative, model [7], are summarized below:

Species	n	F
Jack pine	306	0.0
Red pine	338	20.5 **
Balsam fir	142	1.8
Sugar maple	199	4.0 *
Aspen	206	0.3

CONCLUSIONS

These preliminary results show trends that make it impossible to exclude wet sulfate deposition levels as a factor in regional patterns of tree diameter growth for these species. At the same time the effects of sulfate deposition are not so great that they overshadow the biological and edaphic factors that have long been held to be the primary factors in tree growth. This is no surprise for if sulfate deposition were a dominant factor controlling tree development in the Lake States, one might well expect to find large-scale forest damage at the southeast end of the gradient.

Definitive conclusions about the impact of sulfate deposition on tree diameter growth in the Lake States will require additional analyses. The role of other potentially important factors, such as climate, has yet to be addressed. Research in the coming months will:

1) Examine trees from a larger range of initial diameters.
2) Try to specifically account for the effects of climate on growth as described by Holdaway (1987).
3) Utilize data on the sulfate content of the soil and woody tissue at each study site as an alternative measure of sulfate impact.

Literature Cited

Brand, G. J., M. R. Holdaway, and S. R. Shifley. 1988. A description of the TWIGS and STEMS individual-tree-based growth simulation models and their application. In: Alan R. Ek, Stephen R. Shifley, and Thomas E. Burk (eds.) Forest growth modelling and prediction: proceedings of the IUFRO conference. August 23-27, 1987, Minneapolis, MN. General Technical Report, United States Department of Agriculture, Forest Service, North Central Forest Experiment Station, St. Paul, MN.

Doman, A. P., R. Ennis, and D. Weigel. 1981. North Central Forest Experiment Station renewable resource evaluation field manual. North Central Forest Experiment Station , St. Paul, MN. 112p.

Hahn, J. T. and M. R. Hansen. 1985. Data bases for forest inventory in the North-Central Region. General Technical Report NC-101, United States Department of Agriculture, Forest Service, North Central Forest Experiment Station, St. Paul, MN.

Harris, A. R., and E. S. Verry. 1985. Wet deposition of sulfate and nitrate acids and salts in the United States. pp57-65 In: Irene Johansson (ed.). Hydrological and hydrogeochemical mechanisms and model approaches to acidification of ecological systems: IHP Workshop, September 15-16, 1984, Upsala, Sweden. IHP Report 10: 57-65.

Holdaway, M. R. 1988. The relationship between tree diameter growth and climate in the Lake States. In: Alan R. Ek, Stephen R. Shifley, and Thomas E. Burk (eds.) Forest growth modelling and prediction: proceedings of the IUFRO conference. August 23-27, 1987, Minneapolis, MN. General Technical Report, United States Department of Agriculture, Forest Service, North Central Forest Experiment Station, St. Paul, MN.

McRoberts, R. E. 1988. Comparing regression curves. In: Alan R. Ek, Stephen R. Shifley, and Thomas E. Burk (eds.) Forest growth modelling and prediction: proceedings of the IUFRO conference. August 23-27, 1987, Minneapolis, MN. General Technical Report, United States Department of Agriculture, Forest Service, North Central Forest Experiment Station, St. Paul, MN.

Nichols, D. S. and E. S. Verry. 1985. Evidence for the cultural acidification of lakes in the northern Lake States. pp 253-265 In: Air pollutants effects on forest ecosystem. May 8-9, The Acid Rain Foundation, St. Paul, Minnesota

Ohmann, L. F. , S. R. Shifley, M. R. Holdaway. 1987. The relation between forest conditions and atmospheric deposition across the Minnesota to Michigan deposition gradient. pp 178-185 In: Summaries of the National Acid Precipitation Assessment Program Terrestrial Effects Group V Peer Review, March 8-13, Atlanta, GA.

RISK FACTOR MODELLING FOR FOREST YIELD PREDICTIONS IN ALBERTA, CANADA

T. Singh[1]

ABSTRACT. The boreal forest is a major forest region of Canada, comprising approximately 82% of the forest land in the country. Various risk factors cause errors in prediction and realization of annual allowable cut. A conceptual model was developed to simulate projected expectations, as the probability of losses due to such occurrences are usually predictable for large areas within a given time frame. Preliminary results of such modelling are presented for the McLeod Working Circle in west-central Alberta.

INTRODUCTION

Boreal tree species are of vital importance in the production of sawlogs and pulpwood in Canada; however, forest yields are vulnerable to many risk factors. Forest fires are a common occurrence and often result in destruction of large areas of growing stock. In Alberta, fires have caused an average annual forest area loss of nearly 0.5% over the past two decades. In addition, there are mortality and reduction in growth due to insects and disease infestations.

These problems have not so far been quantified objectively in resource allocation and management, mainly because of a general lack of available tools for such predictions. Many sources of uncertainty affect potential returns and can result in sub-optimal decisions concerning timber supply projections (Marshall 1987). Improved techniques are needed to ensure realistic predictions. Reed and Errico (1986) and Stevens (1986) have developed procedures for optimal harvest scheduling when fire risk is present in western Canada.

The objectives of the risk factor study in the boreal forest of Alberta were: 1) to model the risk of fire to aid management decisions on allowable cut and future timber supplies; 2) to determine the frequency of large-scale insect and disease occurrences and derive a model to assess their impact on the present and future forest yields; and 3) to develop a fire and disease risk factor growth and yield prediction model applicable over the boreal forest ecoregions.

STUDY AREA AND METHODS

BOREAL FOREST REGION

The boreal forest of North America extends as a continuous belt of predominantly coniferous trees from Newfoundland to the Rocky Mountains and Alaska (Rowe 1972). In western Canada, the boreal region is usually divided from south to north into three subregions (Maini 1968, Singh and Powell 1986):

---

[1]Research Scientist and Biometrician, Canadian Forestry Service, Northern Forestry Centre, 5320-122 Street, Edmonton, Alberta, Canada T6H 3S5

Presented at the IUFRO Forest Growth Modelling and Prediction Conference, Minneapolis, MS, August 24-28, 1987.

1. Forest-grassland transition: occupied primarily by trembling aspen (Populus tremuloides Michx.), willows (Salix spp.), snowberry (Symphoricarpos albus (L.) Blake), and grasses.

2. Predominantly forest: consisting mainly of white spruce (Picea glauca (Moench) Voss), black spruce (P. mariana (Mill.) B.S.P.), balsam fir (Abies balsamea (L.) Mill), jack pine (Pinus banksiana Lamb.), trembling aspen, and white birch (Betula papyrifera Marsh.).

3. Forest-tundra transition: consisting mostly of open-canopied white and black spruce stands, dwarf birch (Betula glandulosa Mich.), black crowberry (Empetrum nigrum L.), and lichens and mosses.

RISK FACTOR DATA

Development of the risk factor model for forest yield prediction was based on Alberta data. The McLeod Working Circle, in the leasehold of Champion Forest Products Ltd., was selected for the formulation and development of the model. The currently available data on risk factors and growth and yield were collated and examined through necessary data screening procedures. Historic data were retrieved from provincial records on fire and disease occurrences.

MODEL DEVELOPMENT

A total of 4 years was estimated to cover all stages of the study. The stages in the development of FOrestry RIsk Model (FORIM) include:

I. Initial stage: A review of risk and uncertainty factors in growth and yield due to fire and insect and disease occurrences, collection and evaluation of data relating to such factors.

II. Preliminary development stage: Preliminary attempts at development of a conceptual model dealing with risk factors relating to growth and yield.

III. Intermediary stage: Implementation of model concepts and strategies to achieve parameter estimation and calibration.

IV. Refinement stage: Improvement and refinement in risk factor model and parameter estimates to enhance model capabilities, and a validation test on independently collected and most recent data in a similar ecoregion in western Canada.

V. Final stage: Finalizing the risk factor model and its components for the boreal forest, and recommendations for its extention to disjunct outliers or ecoregions, including preparation of a manual for operational use and guidelines to prescribe needed management plans and timber harvesting strategies.

A work plan was devised for the expected 4 years of the study and goals were identified for each year according to the various stages described above.

PRELIMINARY VERSION OF MODEL (FORIM-1)

The work conducted under stages I and II during the current year includes preliminary development of the model under two main components: 1) forest yield prediction module, and 2) allowable cut module. As the names imply, the first module is to provide yield table information and the second module is to serve the planning requirements involved in annual alowable cut determination.

RESULTS AND DISCUSSION

FORIM-1 was produced through a contract under the Canada-Alberta Forest Resource Development Agreement (Dempsters and Stevens 1987). The main subroutines and tasks related to each are briefly described below for the major components.

FOREST YIELD PREDICTION

The input information and data needed for the model are read with the help of RDRUN, RDCOEF, RDAREA, and RDRISK subroutines (Fig. 1). These inputs are:

RDRUN - computer run parameters set during the execution of front-end of the program

RDCOEF - coefficients for height, site index, volume, years to stump, and breast height predictions

RDAREA - compartment area

RDRISK - probabilities of fire and insect and disease destruction

The subroutines used for computing and providing outputs are CALPO, GETAGE, SISRCH, HTCALC, VCALC, SUM, SUMPO, and YLDSUM. The tasks performed by these subroutines are:

CALPO - determines the cumulative probability of survival for fire and insect and disease risks

GETAGE - calculates breast height age

SISRCH - estimates site index from height and age

HTCALC - calculates vector of predicted heights from age at base date to end of projection period

VCALC - calculates volume from type and density under risk constraints

SUM - sums the vectors to provide precision estimates of volume at base age

SUMPO - calculates combined cumulative probability of survival and annual probability of destruction

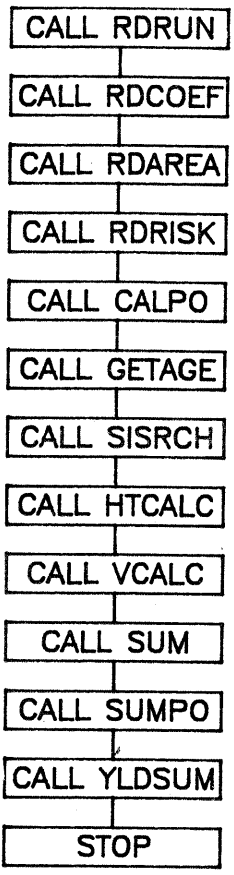

Fig. 1 Forest yield prediction subroutines

YLDSUM - summarizes the regeneration and fire-origin growth projections averaged over the plots

ANNUAL ALLOWABLE CUT COMPUTATION

The annual allowable cut module uses RDRUN and RDTAB subroutines to read input on run parameters and yield table information. Various required computations in this module are done by the following subroutines:

MANSEQ - Calculates the average of yield projections for subcompartments grouped together in a run sequence

MAXAGE - sorts compartments in descending order of age

AUTOSQ - automatically sequences compartments based on age

PROBAV - performs area/volume check by using maximum annual volume loss as a criterion for harvest compartments

GETCMP - determines which compartment will be cut first on the basis of maximum annual volume loss

AV - performs area-volume check

PRINT - prints required information

The choice of the subroutines to be used is made according to the type of run requested (Fig. 2).

RISK ANALYSIS OUTPUT

The fire rates used and the expected average annual yields under different rotations (80, 90, and 100 years) and fire severity classes are shown in Table 1. Absence of data on the reduction of growth rates and mortality caused by insect and disease infestations precluded the use of the model to assess these effects. On the basis of fire as a major risk factor, however, the results clearly showed that rotation length and fire risk severity have significant effect on annual forestry yields. The expected yields increased 8.3, 9.7, and 11.1% when rotation age was reduced by 10 years for mild, medium, and severe fire rates, respectively. Cumulative probability of realization of expected average annual yield is shown in Table 2. The range of risk involved increases with increase in rotation period.

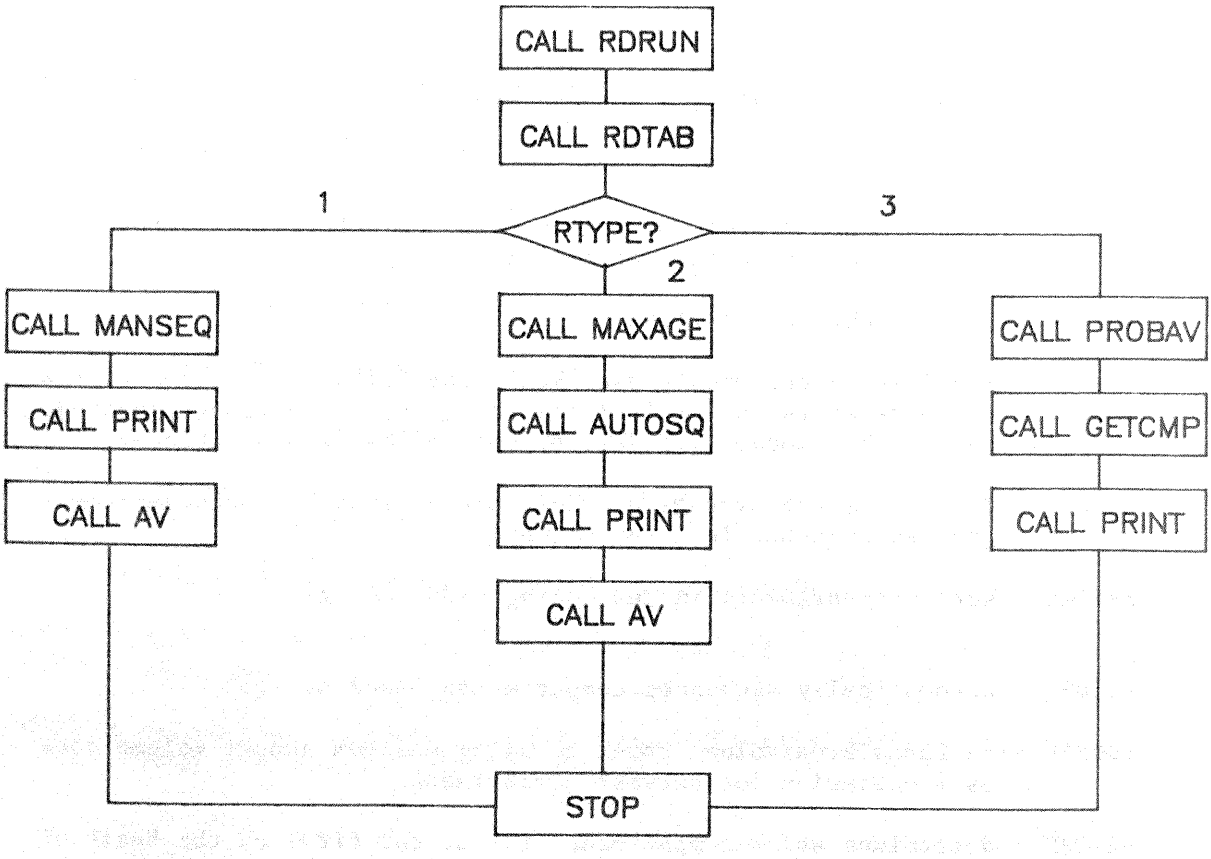

Fig. 2. Annual allowable cut subroutines.

Awareness of forestry risks and their adverse effects on forest growth and yield can play an increasingly important role in future management and prediction of timber supplies. Reducing rotation age and proper risk management have beneficial effects on expected annual yields. The preliminary work done on the risk factor model in this study holds promise for improved management and utilization of forestry resource in western Canada.

Table 1. Average annual yield (m^3) predicted by the risk factor model under historical boreal forest fire rates of Alberta

Fire Severity	Rotation (years)		
	80	90	100
1. Mild (0.26%)	361,551	335,519	305,214
2. Moderate (0.40%)	342,713	312,295	285,690
3. Severe (0.70%)	306,613	275,938	249,264

Table 2. Cumulative probability of realization of expected volume under different rotations and fire severity conditions.

Fire Severity	Rotation (years)		
	80	90	100
1. Mild (0.26%)	0.813-0.998	0.792-0.998	0.772-0.998
2. Moderate (0.40%)	0.727-0.997	0.699-0.997	0.671-0.997
3. Severe (0.70%)	0.572-0.995	0.534-0.995	0.497-0.994

ACKNOWLEDGMENTS

The study was funded under the Canada-Alberta Forest Resource Developmen Agreement. The assistance of D. Campbell and H. Grewal of the Northern Forestry Centre is acknowledged.

LITERATURE CITED

Dempster, W.R., and N.A. Stevens. 1987. Risk management in forest planning. Contract report, Canada-Alberta Forest Resource Development Agreement, Edmonton, Alberta.

Maini, J.S. 1968. Landscape and climate of Canada, In J.S. Maini and J.H. Cayford (eds). Growth and utilization of poplars in Canada. Canadian Department of Forestry and Rural Development, Forestry Branch, Ottawa, Ontario. Publication 1205.

Marshall, P.L. 1987. Sources of uncertainty in timber supply projections. Forestry Chronicle 63:165-168.

Reed, W.J. and D. Errico. 1986. Optimal harvest scheduling at the forest-level in the presence of the risk of fire. Canadian Journal of Forest Research 16:266-278.

Rowe, J.S.: 1972, Forest regions of Canada. Environment Canada, Canadian Forestry Service, Ottawa, Ontario. Publication 1300.

Singh, T. and J.M. Powell. 1986. Climatic variation and trends in the boreal forest region of western Canada. Climatic change 8:267-278.

Stevens, N.A. 1986. Optimal harvest rates considering the risk of forest fire. M.Sc. thesis. University of Alberta, Edmonton, Alberta.

DETECTING EFFECTS OF STAND DYNAMICS WITH TREE RING DATA

Paul C. Van Deusen[1]

ABSTRACT. Although permanent plot data are preferred for studying the effects of stand dynamics, tree ring data may be all that are available. Some theoretical justification for using tree ring data to study stand dynamics is given along with two examples. Both examples presented here were motivated by allegations that atmospheric pollution is affecting forests, but no long-term data other than tree rings were available. The analytical techniques employed are based on graphical comparisons and the Kalman filter.

INTRODUCTION

The possibility that forest health is being threatened by air pollution is a relatively recent concern in the United States, and methods to quantify these effects in relation to some baseline will be needed. When the effects are severe, it may be obvious that the state of the forest has significantly deviated from a healthy baseline condition. However, subtle effects may be difficult to detect, particularly in the absence of a well defined baseline. The focus here will be on detecting effects, and the more difficult issue of associating the effect with a cause will be addressed marginally.

Two approaches to providing a baseline are involved. One approach is to compare groups of stands where the factor of interest is not believed to be present in one of the groups. In the example presented here, the factor is the occurrence of disturbance in the last century. The other approach is to use the stands own historical growth rate as a baseline for the current situation. Tree ring data are suitable for both approaches and were the only data available.

LITERATURE REVIEW

A partial list of publications expressing concern that an effect exists in forests within the United States demonstrates the difficulty of quantifying the effects and the extreme difficulty of attaching a cause to them. Sheffield et al. (1983) present evidence of a pine growth decline in the Southeastern United States. They suggest a number of potential causes for this, while others debate whether the effect exists at all (Lucier 1986). Red spruce (Picea rubens Sarg.) has been the subject of much concern about apparent growth declines. In the Northeast, Hornbeck and Smith (1985) have documented a synchronous decline in radial growth of red spruce from throughout the region.

---

[1]Mathematical Statistician, USDA Forest Service, Southern Forest Experiment Station, 701 Loyola Avenue, New Orleans, LA. Funding for this work came from the National Vegetation Survey.

Presented at the IUFRO Forest Growth Modelling and Prediction Conference, Minneapolis, MN, August 24-28, 1987.

They suggest that one possible cause is stand maturation that was synchronized by logging and insect activity around 1915. Adams et al. (1985) present evidence of a radial growth decline in the mid-Appalachian subalpine forests and suggest that it may be due to a large scale environmental perturbation such as a change in air quality. McLaughlin (1985) gives a good review of the state of knowledge regarding effects of air pollution on forests.

It is clear from the citations above that the spector of forest decline has touched an extensive area of the Eastern United States. None of these allegations should be ignored or endorsed until available data are studied and statements made on this basis. However, political realities and the potential consequences of delaying action dictate that scientific understanding progress quickly. Tree ring data have potential for making timely progress in quantifying the effects at a reasonable cost.

BACKGROUND ON TREE RING ANALYSIS

Tree rings were first used as a tool to date Pueblo Indian structures in the Southwest. In 1929, the "Rosetta stone" log was discovered that matched a known tree ring chronology formed by A. E. Douglas, the father of dendrochronology. This log established that the pueblos were inhabited anywhere from the 10th to 13th centuries A.D. (Trefil 1985). The fact that rings can be crossdated between trees is the basis for all dendrochronological work that has developed since Douglas pioneered crossdating. Sequences of wide and narrow rings appear across all trees subject to the same regional influences, such as climate, and these can be matched to assure that all rings in a sample are assigned the proper date.

LINEAR AGGREGATE MODEL

Following crossdating, a conceptual model for ring width is needed as a basis for analysis. A linear aggregate model has been proposed (Graybill 1982) to describe the signals composing an individual tree ring, as follows:

$$R_{ijt} = B_{ijt} + D_{jt} + C_t + O_t + e_{ijt}, \qquad (1)$$

where R_{ijt} is the ring width of tree i in stand j at time t, B_{ijt} is the biological component for tree i in stand j at time t, D_{jt} is the stand level component at time t, C_t is the climate component at time t, O_t is a component for other disturbances at time t (say pollution or sunspots), and e_{ijt} is a catch-all for disturbances at the tree level that may be due to model errors, measurement errors, genetic factors, or local disturbances. Subscripts have been added to the usual linear aggregate model here to clarify the level at which the component operates.

Model (1) suggests that trees are affected by time varying factors and at least two spatial levels crossed with time. Spatially there is the individual tree level represented by the B and e components, and

second, the stand level represented by the D component. The purely time varying factors are represented by C and O. As the model is written, it appears that O and C are completely confounded. However, if the spatial influences of O and C are different, an additional subscript could be added and O and C could be separated. An example would be where O represents point source pollution and we have trees both in and out of the O-influence that are subjected to the same climate (e.g. Fox et al. 1986). This is a case where the spatial extent of O is much less than C.

STANDARDIZATION

The B and e components of model (1) are also difficult to separate, but dendrochronologists have done this by processes categorically referred to as standardization. The usual approach to standardization (Fritts 1976) is to fit a curve to the series R_{ijt}, t=1,...,T to obtain a predicted ring width for each time. Monserud (1986) motivates this procedure by pointing out that any ring width can be represented as a function of it's predicted value and an error term, thus

$$R_{ijt} = \hat{R}_{ijt} + e_{ijt}.$$

Assuming that e_{ijt} has zero mean and variance $\hat{R}_{ijt}\sigma^2$, the standardized index is

$$I_{ijt} = 1 + \frac{e_{ijt}}{\hat{R}_{ijt}} . \qquad (2)$$

Therefore, I_{ijt} has an expected value of 1, with a more homogeneous variance than the original series.

Rather than fitting a curve to the series and following the above procedure, it was assumed here that the tree ring width at some age, A_t, is described by a negative exponential with a random asymptote parameter, thus

$$R_{ijt} = b^{v_{ijt}} e^{-kA_t},$$

where $b^{v_{ijt}}$ is the random parameter. Assuming that v_{ijt} is a random walk process, i.e. $v_{ijt} = v_{ij,t-1} + a_{ijt}$ where a_{ijt} is white noise, the ring width can be standardized by first differencing the natural log of ring width:

$$\log R_{ijt} - \log R_{ij,t-1} = a_{ijt}(\log b) - k . \qquad (3)$$

These assumptions lead to a standardized series, as do the more usual assumptions. For those who do not like the exponential assumptions, another justification for equation (3) is that taking the logarithm puts the ring widths on a common relative scale, and first differences are just numerical first derivatives. Thus, taking the first difference of the log of ring width results in a relative growth rate variable, and that is basically what one hopes to achieve with standardization regardless of how it is performed. All analyses described here were based on data transformed as in equation (3).

COMPARING TWO STAND TYPES

Hornbeck and Smith (1985) suggested that second-growth red spruce in the Northeastern United States shows reduced growth due to stand dynamics resulting from past logging and insect activity. Van Deusen (1987a) compared proximate old-growth stands with the Hornbeck and Smith (1985) data in an effort to verify the stand dynamics hypothesis. The alternative hypothesis -- that some large scale atmospheric or climatic change had occurred -- seemed plausible because the Hornbeck and Smith (1985) data came from throughout the red spruce zone in the Northeast. Therefore, it is important to test the stand dynamics hypothesis if possible.

A graphical approach and a modelling approach based on the Kalman filter were used in Van Deusen (1987a), but only a subset of the graphical results is presented here (Figure 1). Chronologies were formed by transforming the ring widths as in equation (3) and averaging for each year within each data set. The chronologies are presented (Figure 1) with the second-growth data set on the left being matched with the most proximate old-growth data set on the right. Hopefully, all components in model (1) are similar for these matched pairs except the stand level component, D_{ij}.

Careful inspection of the second-growth stand chronologies (Figure 1) shows that these average relative growth rates tended to be positive from 1900 to 1950 and then tended to be negative. If stand dynamics was not the cause for this effect, then the old-growth stands should also show the same trend. The old-growth stands mostly show a consistent, nondescript trend that implies they were not responding to the same cause as the second-growth stands. One can argue that these data sets are not well matched, but I believe this comparison supports the stand dynamics hypothesis.

DETECTING SUBTLE DISTURBANCE EFFECTS

Examining ring width data graphically (Figure 1) or otherwise may reveal long-term growth trends. However, there may be cases where the effect is not apparent by examining the ring widths alone. For example, the sensitivity of the ring widths to some aspect of climate may change subtlely over time. This could be due to stand level disturbances from insects or logging, or theoretically, from the imposition of a new atmospheric influence that would distort previous relationships.

Atmospheric pollution or "greenhouse" effects are likely to be subtle at first, and methods are needed for early detection. The Kalman filter is proving to be a useful analytical technique for detecting subtle effects in tree rings (Van Deusen 1987b, Visser and Molenaar 1987). As the name implies, the Kalman filter is able to filter a signal out of noisy data. A brief description of the Kalman filter is given below, followed by an example in which a subtle shift in climate sensitivity was detected in tree ring data from the Smoky Mountains.

THE KALMAN FILTER

The Kalman filter provides a method for estimating over time an unobservable random variable or state parameter, X_t, from an observable random variable, Y_t, where X_t and Y_t can be related by a linear dynamic system of equations. The observation equation relates Y_t and X_t, thus

$$Y_t = F_t X_t + v_t,$$

where Y_t is an n_tx1 vector of tree ring data at time t for our purposes, F_t is a fixed $n_t$xp matrix, n_t is the sample size at time t, X_t is a pxl vector of state parameters, and v_t is an $n_t$xl vector of residuals with zero expectation and variance matrix V_t. The transition equation allows X_t to evolve over time as a first order Markov process, thus

$$X_t = G_t X_{t-1} + w_t,$$

where G_t is a fixed pxp matrix, and w_t is a pxl vector of residuals with zero expectation and variance matrix W_t. The equations giving the optimal solution to the problem of estimating X_t are well known (Jazwinski 1970, Harvey 1981).

DETECTING CLIMATE SENSITIVITY CHANGE

The red spruce-Fraser fir (Abies fraseri) ecosystem of the Smoky Mountains is showing signs of decline (Adams et al. 1985), and a number of unconfirmed hypotheses about the cause exist (McLaughlin 1985). The situation is particularly difficult to study because of insect damage from Adelges piceae, which primarily attacks the fir component, leaving the residual spruce stand in a disturbed state. Thus, it is difficult to separate insect damage from other potential causes such as climatic change.

This disturbed situation provides an opportunity to examine the power of the Kalman filter to detect differential response to climate over time. The Tree-Ring Laboratory of the Lamont-Doherty Geological Observatory (E. R. Cook pers. comm.) provided a data set for this analysis consisting of 2 cores from each of 17 red spruce trees on Clingman's Dome in the southern Appalachians. A Kalman filter was set up to study these data as follows:

Observation equation

$$Y_t = F_t \begin{bmatrix} x_{1t} \\ x_{2t} \end{bmatrix} + v_t \qquad (4a)$$

Transition equation

$$\begin{bmatrix} x_{1t} \\ x_{2t} \end{bmatrix} = \begin{bmatrix} C_t x_{2,t-1} \\ x_{2,t-1} \end{bmatrix} + \begin{bmatrix} w_{1t} \\ w_{2t} \end{bmatrix}, \qquad (4b)$$

where C_t is a principal components linear combination of monthly average temperature and total rainfall as described in Van Deusen

(1987b). The variance matrices were assumed to be

$$V_t = \sigma_t^2 I_t, \text{ and}$$

$$W_t = \frac{\sigma_t^2}{n}\begin{bmatrix} 1 & 0 \\ 0 & q \end{bmatrix}, \text{ where}$$

$$\sigma_t^2 = \frac{\sum_{i \in t} \left(\Delta \log R_{it} - \overline{\Delta \log R_t}\right)^2}{(n_t - 1)},$$

I_t is an identity matrix of order n_t, and q is estimated using maximum likelihood as described in Harvey (1981). The value of q for this example was approximately 0.012. Greater detail on this Kalman filter approach can be found in Van Deusen (1987b).

The parameter x_{2t} in equation (4b) represents the sensitivity of the standardized ring widths to climate over time. The x_{1t} parameter is analogous to an average chronology and will equal one-half the average chronology when the climate variable is set to zero (Van Deusen 1987b). The results of applying equations (4a) and (4b) to the Southern red spruce data are presented in graphical form (Figure 2). No trend is evident in the x_1 parameter (Figure 2a), but the climate sensitivity parameter, x_2, (Figure 2b) shows an obvious trend over time. Approximate 95-percent confidence intervals are given about the x_2 parameter by dashed lines. Beginning in 1920, the sensitivity to climate increases and then disappears shortly after 1945. The sensitivity to climate then becomes significantly positive after 1970 and continues until the data end in 1983. It is not possible to conclusively attach a cause to these effects, but one might speculate that the 1920-1945 sensitivity was due to logging or some other disturbance that occured around 1920, and the more recent increasing sensitivity has been due to insect caused thinning of the fir component in these stands. Apparently, the confidence interval is widening in the 1980's, which may portend a breakdown in this historical climate relationship.

CONCLUSIONS

Trees in temperate zones are a natural data storage mechanism that can provide long-term historical records in areas where no other data source may be available. Two uses of tree rings have been presented that yield additional information about red spruce forests allegedly showing decline symptoms. Neither of these examples results in indisputable conclusions, but it is fair to say that additional insight was gained in a timely and inexpensive manner.

LITERATURE CITED

Adams, H. S., S. L. Stephenson, T. J. Blasing and D. N. Duvick. 1985. Growth-trend declines of spruce and fir in mid-appalachian subalpine forests. Environmental and experimental botany. 25: 315-325.

Fox, C. A., W. B. Kincaid, T. H. Nash III, D. L. Young and H. C. Fritts. 1986. Tree-ring variation in western larch (Larix occidentalis) exposed to sulfur dioxide emissions. Canadian journal of forest research. 16: 283-292.

Fritts, H. C. 1976. Tree rings and climate. Academic press. London.

Graybill, D. A. 1982. Chronology development and analysis. **IN:** Climate from tree rings. Edited by Hughes, Kelley, Pilcher, and Lamarche. Cambridge university press: 21-31.

Harvey, A. C. 1981. Time series models. Philip Allan Publishers.

Hornbeck, J. W. and R. B. Smith. 1985. Documentation of red spruce growth decline. Canadian journal of forest research. 15:1199-1201.

Jazwinski, A. H. 1970. Stochastic processes and filtering theory. Academic press, New York.

Lucier, A. A. 1986. Summary and interpretation of USDA Forest Service report on "pine growth reductions in the Southeast". Technical Bulletin No. 508.

McLaughlin, S. B. 1985.Effects of air pollution on forests: a critical review. Journal of the Air Pollution Control Association. 35: 512-534.

Monserud, R. A. 1986. Time series analysis of tree ring chronologies. Forest Science. 32: 349-372.

Sheffield, R. M., N. D. Cost, W. A. Bechtold and J. P. McClure. 1983. Pine growth reductions in the Southeast. USDA Forest Service. Resource Bulletin SE-83.

Trefil, J. S. 1985. Concentric clues from growth rings unlock the past. Smithsonian. 7: 47-55.

Van Deusen, P. C. 1987a. Testing for stand dynamics effects on red spruce growth trends. **Accepted:** Canadian journal of forest research. November issue.

Van Deusen, P. C. 1987b. Some applications of the Kalman filter to tree ring analysis. **IN:** Proceedings of the international symposium on ecological aspects of tree ring analysis. August 17-21. Marymount College. Tarrytown, New York: 566-578.

Visser, H. and J. Molenaar. 1987. Time dependent responses of trees to weather variations: An application of the Kalman filter. **IN:** Proceedings of the international symposium on ecological aspects of tree ring analysis. August 17-21. Marymount College. Tarrytown, New York: 579-590.

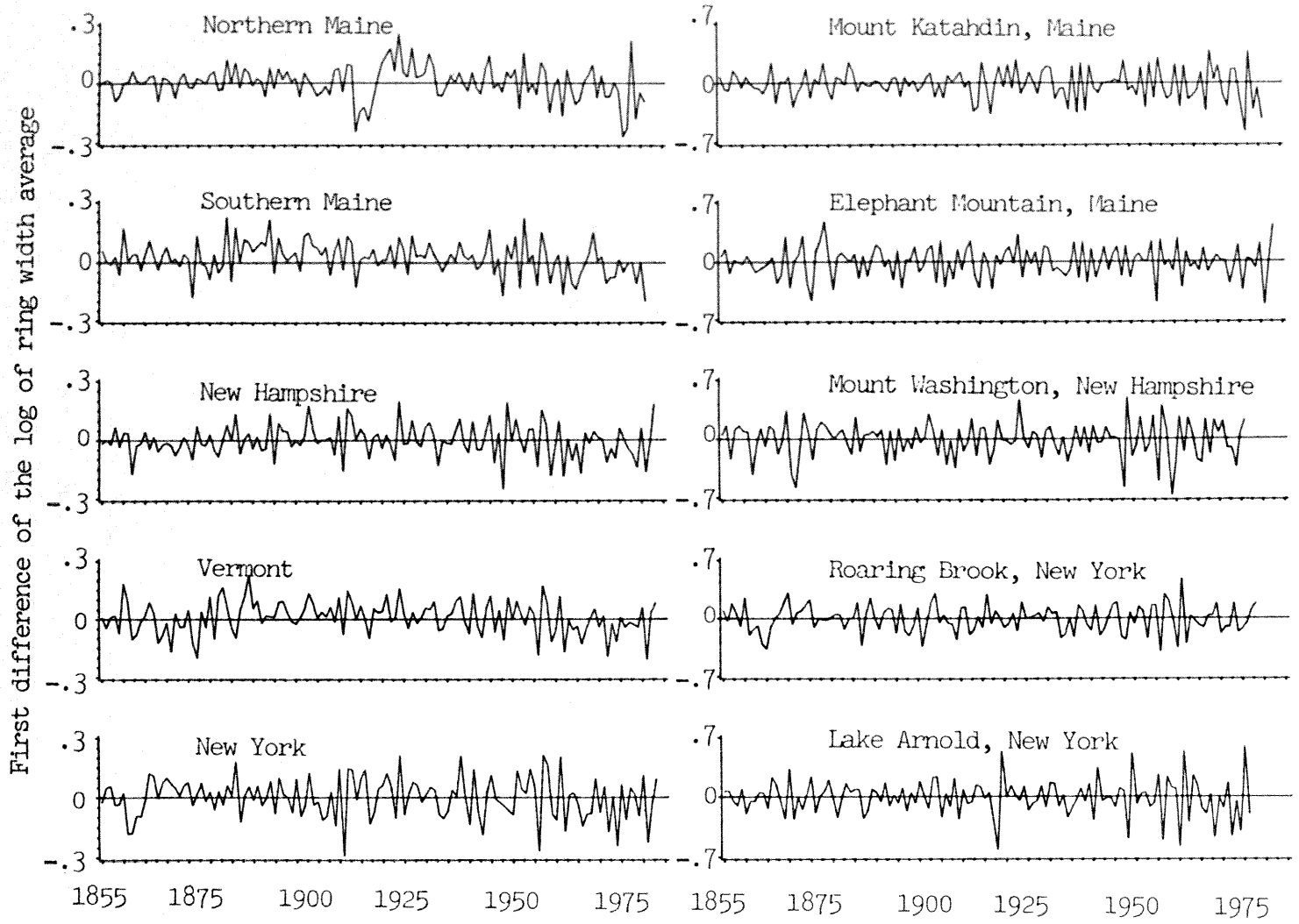

FIGURE 1. Chronologies of second-growth red spruce (left side) and old-growth red spruce (right side) for comparison.

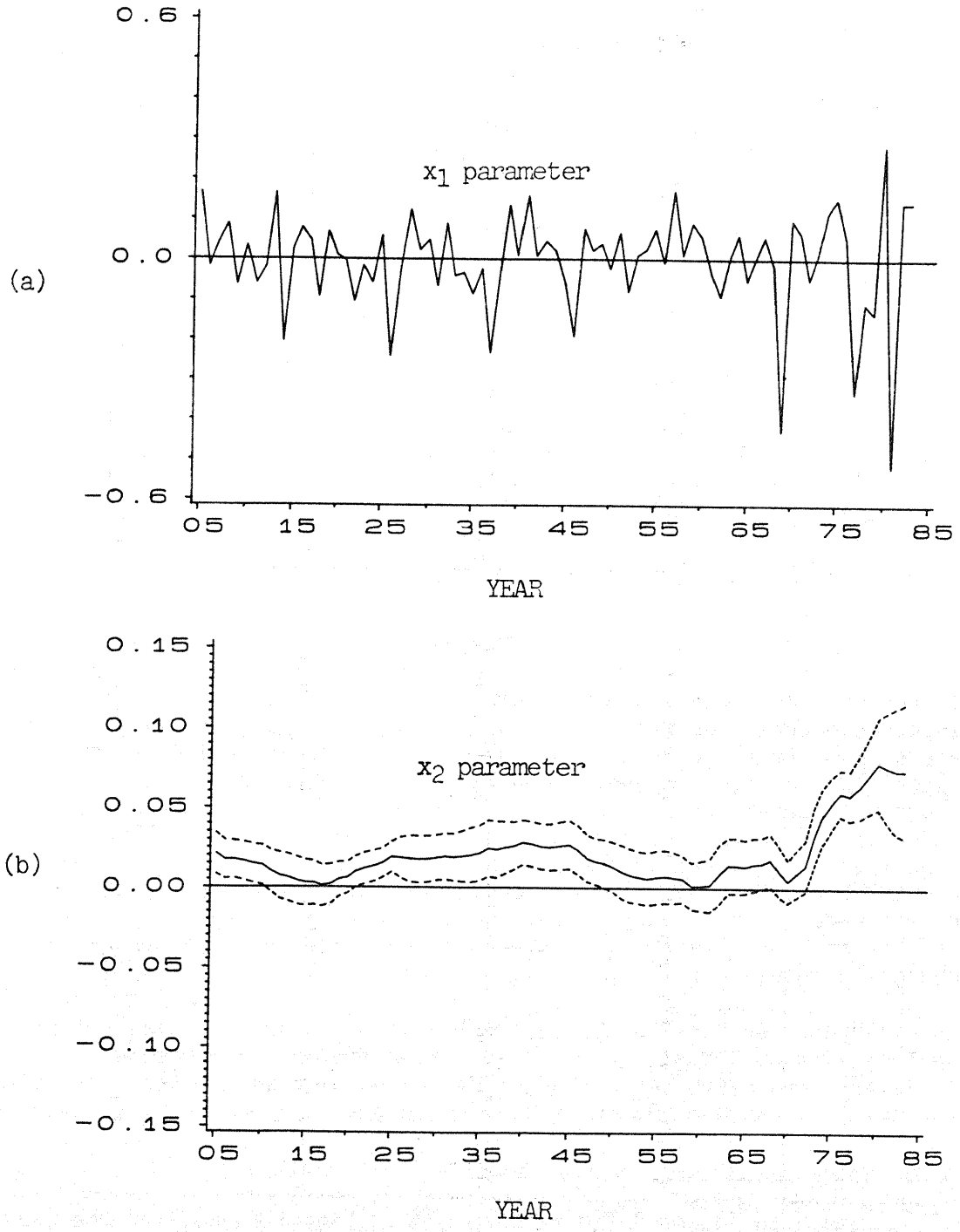

FIGURE 2. Plots of the x_1 and x_2 parameters described in equations 4a and 4b. Plot b represents the sensitivity to climate over time of red spruce in the Southern Appalachians. Year range of data, 1905-83.

MODELLING THE EFFECTS OF AIR POLLUTION ON FOREST PRODUCTIVITY: A SENSITIVITY ANALYSIS USING PTAEDA

Charles D. Webb and Harold E. Burkhart[1]

ABSTRACT. As part of planning research on the effects of air quality on forest productivity, a sensitivity analysis was conducted using PTAEDA2, a loblolly pine growth and yield model. The objective was to simulate pollution-caused growth reductions of varying intensities on varying proportions of the stand to determine how severe impacts must be before there is an appreciable change in volume per acre. Before total volume per acre was reduced appreciably, more than half the trees in the stand had to be impacted, unless the annual impact on affected trees was very severe. When the growth loss was assigned to the tallest trees each year, there was generally a greater effect on total volume per acre. To develop models adequate for simulating effects of air pollution on stands, data should be gathered on mature stands defining proportions of individuals tolerant and susceptible to air pollution; competition measures should be devised to adequately account for pollution effects; and crown functions should be developed which accurately reflect pollution impacts on photosynthetic area and efficiency.

INTRODUCTION

In recent years, concern has grown in North America that forest productivity in certain areas has declined as a result of air pollution and that trends are similar to those developing in Europe. The National Council of the Paper Industry for Air and Stream Improvement (NCASI) initiated a research program to determine whether air pollution is impacting the productivity of commercial forests. As part of the NCASI research planning process, a sensitivity trial was initiated with the loblolly pine (Pinus taeda L.) growth model, PTAEDA2. The objective was to simulate pollution-caused growth reductions of varying intensities on varying proportions of the stand to determine how severe impacts must be before there is an appreciable change in volume per acre.

It has been hypothesized that ambient levels of air pollution affect the productivity of forests by changing the physiological processes of individual trees---some more than others---and by changing the productivity of the soil and the dynamics of soil-borne organisms. However, to date

---

[1]Southern Regional Program Manager, National Council of the Paper Industry for Air and Stream Improvement, P.O. Box 12,254, Research Triangle Park, N.C. 27709; and Thomas M. Brooks Professor of Forest Biometrics, Department of Forestry, Virginia Polytechnic Institute and State University, Blacksburg, VA 24061.

Presented at the IUFRO Forest Growth Modelling and Prediction Conference, Minneapolis, MN, August 24-28, 1987.

there is little credible scientific data on regional air pollution effects on forest productivity, and the data that do exist are largely on seedlings, not stands of trees. The primary question is: "What is the stand-level impact of air pollution on forest productivity, if any?"

Stands of trees are complex ecosystems with numerous interactions between the individual members. The stand-level impact of growth suppression of individuals depends upon the proportion of individuals affected, the severity of the effect, the age(s) at which the effect occurs, the stocking level of the stand, the site quality of the land and other related factors.

PROCEDURES

SELECTION OF STAND MODEL

An early version of the loblolly pine plantation model PTAEDA2 (Burkhart et al., 1987) was used in this study. This model was selected because (1) as an individual-tree distance-dependant model, it takes into account trees and their interactions when predicting stand growth, (2) it is based on an accepted model framework (Daniels and Burkhart, 1975), (3) it is calibrated for loblolly pine plantations on cutover sites with a large data set from throughout the Southeastern United States, and (4) loblolly pine is a commercial species of paramount importance in southern pine plantation management.

SELECTION OF IMPACTED TREES AND AGES

Definitive data are not available on the degree of growth loss that mature, forest-grown trees experience as a result of air pollution. Therefore, changes in growth were implied based upon interpretation of trends reported in the literature.

Two different procedures were followed to specify which individual trees in the simulated stand were affected:

1. Random selection:--In European forests, it is a well-established phenomenon for a tree, apparently undamaged by air pollution, to be growing in a mature forest next to trees showing severe damage symptoms (Scholz and Bergmann, 1984). Furthermore, an appreciable part of this variation is under genetic control (Houston and Stairs, 1973; Mejnartowicz, 1984). Based on these reports, a completely random impact scenario was assumed to simulate genetic variation in susceptibility/ tolerance.

2. Tallest-trees-first:--European experience also suggests that trees growing in exposed positions suffer greater damage, because they presumably receive greater quantities of pollutant and more intense sunlight (Institute for Forestry Experimentation and Research, 1984). From this, a different impact scenario was inferred: it was assumed that the tallest trees in a fully stocked stand were more exposed to pollutants. Therefore, reductions were allocated to the tallest trees at each year of the simulation period. This assumes that impact is determined solely by position in the canopy and that all trees, regardless of genotype, will be impacted if they are in the taller stand component.

Height and diameter increment were impacted annually after the 10th growing season, and impacting continued through the 30th growing season (i.e., stands were impacted for 20 years). In the case of random selection, growth of the selected trees was modified each year until they died or the end of the simulation was reached. When the tallest portion was impacted, the specified percentage of the tallest live trees was identified at the end of each growing season and that group of trees was impacted the next growing season. A constant proportion, but a decreasing number of trees through time, was impacted with this scenario.

SPECIFICATION OF PROPORTION IMPACTED

Unfortunately, little guidance was available from the literature on variation in response to air pollution within populations of loblolly pine. Although dose-response results on loblolly seedlings from 100 half-sib families will soon be available, nothing is known about the frequencies of individuals tolerant of air pollution and those susceptible under forest stand conditions. Therefore, a range of values was specified, based upon subjective assessment.

COMBINATIONS OF VARIABLES SIMULATED

The following variables were studied and the impact on the final estimated stand yield ascertained:

Proportions of population impacted:
10 % 20% 40% 80%

Annual impacts on diameter and height increment of susceptible trees:
-1% -2% -4% -8% -25% -50%.

Since both diameter (D) and height (H) increment were reduced, volume increment was reduced to a greater degree. For example, assuming individual tree volume is proportional to D^2H, an 8 % reduction in both diameter and height increment will produce a reduction in volume increment of approximately 22 %.

No modifications to mortality were made. It was assumed that modifications in height and diameter would translate through the model in the form of appropriate modifications in mortality.

SITE AND STOCKING CONDITIONS SIMULATED

A range of site qualities and stand densities was evaluated: low (site index 50 feet, base age 25 years), medium (site index 60) and high (site index 70); low (300-400 trees/acre), medium (680-800 trees/acre) and high (more than 800 trees/acre) numbers of trees planted.

Although modifying the height/age function could have been used to simulate hypothesized changes in soil productivity, that was not attempted in this study. The combinations tested approximate the effects that might accrue from gaseous pollutants and acid deposition effects through the foliage.

NUMBER OF REPETITIONS

PTAEDA2 has stochastic elements and thus a different answer is obtained for each different random number seed. Several runs can be made and the results averaged to establish mean trends. In the simulations for the random selection of trees, three runs of a 100-tree simulation plot were averaged. For the tallest-trees-first cases, a single run of a relatively large simulation plot (225 trees) was used. However, due to the vagaries of random numbers, all trends will not be perfectly smooth.

RESULTS AND DISCUSSION

Simulations showed similar trends for low (site index 50), medium (site index 60) and high (site index 70) quality sites. Likewise, low (300-400 trees/acre), medium (680-800 trees/acre) and high (more than 800 trees/acre) numbers of trees planted showed similar trends. Consequently, only the case of site index 60 with 800 trees per acre planted will be discussed here.

Figure 1 shows a summary of impact values for total cubic-foot volume per acre at age 30, site index 60, 800 trees per acre planted with percent trees impacted of 10, 20, 40 and 80 and annual impacts of -2, -4, -8, -25 and -50 percent. Table 1 contrasts growth suppression for trees randomly selected and the "tallest-trees-first" scenario, for annual growth reductions of - 8 %, - 25 % and - 50 %.

Several trends are evident:

1. At the lower annual growth reduction levels, there is relatively little impact on per acre yield when less than half of the stand is affected. This seems reasonable since approximately half of the original trees planted will be removed as a result of mortality in a 30-year rotation.
2. Loss of height and diameter increment of less than 10 % per year on a portion of individuals probably would be un-detected in a normal forest ecosystem.
3. For air pollution to significantly reduce yield per acre, more than half the trees in the stand would have to be impacted, unless individual-tree growth loss is quite severe.
4. In general, impacting the tallest portion of the stand has a larger effect on yield than randomly selecting the trees to be impacted. This trend is expected.

In the model there is a certain amount of "self compensation." If the neighbors of a subject tree are smaller, the competition index is reduced and the subject tree grows faster. Although all trees may be reduced in height and diameter growth, a certain amount of that reduction is compensated for by increased growth the following simulated growing season. Whether or not this behavior is reasonable for pollution effects is unknown. If the overall carrying capacity of the site is reduced by pollution, then the model probably over-compensates. Reduced growth potential or carrying capacity could be incorporated into growth and yield models if such reductions were established as being biologically reasonable and expected.

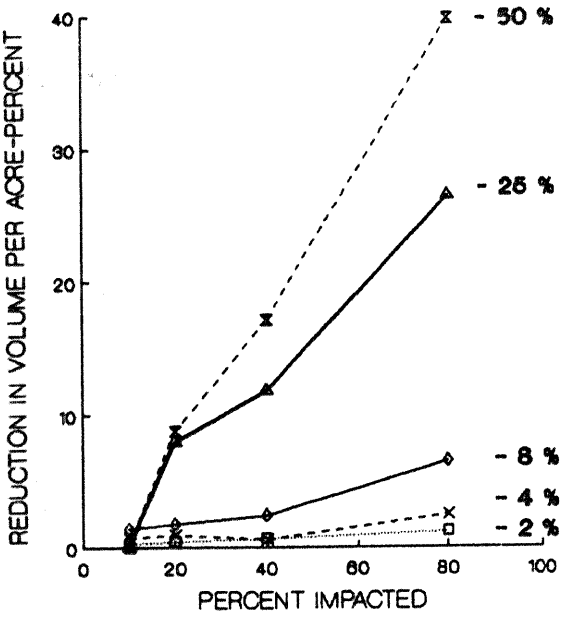

Figure 1. Reductions in volume per acre at age 30 for various annual reductions in height and diameter increment and various proportions of the population impacted by "Random selection".

Table 1. Reduction in volume per acre by "Tallest-trees-first" compared with "Random selection" for various annual reductions in height and diameter increment and various proportions of the population impacted.

Percent Impacted	Annual impact on D and H Percent	Reductions in volume by method of selection	
		Tallest	Random
		--------Percent-------	
10	- 8	- 2.85	- 1.43
	- 25	- 8.17	0.45
	- 50	-15.1	0.45
20	- 8	- 3.94	- 1.73
	- 25	-10.5	- 7.9
	- 50	-20.9	- 8.7
40	- 8	- 4.21	- 2.42
	- 25	-17.8	-11.8
	- 50	-32.2	-17.1
80	- 8	- 9.31	- 6.46
	- 25	-25.7	-26.4
	- 50	-47.4	-39.6

Another possible way to modify tree, and consequently stand, growth would be to modify the crown variable directly. Modification of one of the independent variables while holding all others constant is not entirely legitimate, however, unless the independent variables are orthogonal. The simulations reported here used a prototype of the PTAEDA2 model in which the modifier function for height increment involved crown ratio, but the modifier function for diameter increment used crown length. Response surface diagrams were drawn of the modifier portion of the height and diameter increment equations. These graphs showed that height increment responds reasonably to changes in crown ratio. In contrast, diameter increment was "flat" (unresponsive) to crown length changes but steep (highly responsive) to changes in competition index. Apparently crown length and competition index are highly correlated and changes in competition index also reflect changes in crown length. The modifier function in the diameter increment equation was respecified and refitted with crown ratio as the measure of tree vigor. This is the form used in the published version of the PTAEDA2 model. This equation (with crown ratio as a predictor variable) showed much greater sensitivity to changes in crown dimensions. When this modifier function is employed, direct modification of crown ratio would probably give reasonable results.

Not only must model specification be considered, but the structure of the data used to estimate the coefficients must be considered as well when devising methods for modifying models to reflect external forces such as air pollution impact. No single method will necessarily work in all instances with all models. A great deal of "art" will likely be required to come up with a workable solution, and the procedures followed must be documented carefully!

FUTURE RESEARCH NEEDS

A key factor appears to be whether or not all trees in a stand are affected to some degree by pollution, or whether some trees are impacted but some trees remain tolerant. If enough trees are tolerant, they can compensate for the growth loss on trees which are affected, and volume per acre remains relatively unchanged. If all trees are affected to some degree, some more than others, then there is a chance that productivity per acre will be reduced. Therefore, future dose-response studies should be designed to define the responses of populations to varying levels of pollutants.

The scenarios examined to date are admittedly simplistic. One would not expect a dichotomy with some trees susceptible to air pollution impact and others not. In all likelihood a continuum of susceptibility exists. The distribution of susceptibility to air pollution in "natural" populations of loblolly pine stands is, however, not known. Nevertheless, these simulations do illustrate that a sizeable portion of the population must be impacted at a reasonably high level before significant per acre yield reductions are likely to occur. Whether or not other models for loblolly pine would give similar results has not been explored.

If exposed trees, dominants and co-dominants, actually do sustain greater damage from pollutants than protected trees, intermediates and suppressed, then productivity on a unit-area basis may be significantly reduced. Therefore, studies are needed to determine whether exposed trees actually suffer greater growth losses and why.

Results from dose-response studies must be properly incorporated into stand models to obtain meaningful estimates of per acre impacts from air pollution. Currently available models like PTAEDA2 show promise for this incorporation, but a great deal of finesse will be required.

Another option would be to construct a stand model specifically for estimating impact from air pollution. Since air pollution affects the physiology of tree crowns and accelerates foliage loss, a more appropriate model would use more detailed foliage variables than the simple crown length measures used in most past studies. An approach similar to that followed by Mitchell (1975) in his Douglas-fir model should prove useful. In Mitchell's approach, foliage volume by age class is computed. Each age class is assigned a photosynthetic efficiency and a retention rate. The weighted foliage amount (weighted by photosynthetic efficiency times retention rate) and a competition index could be related to tree height and diameter increment. Such a model could more directly and easily incorporate results from dose-response studies than models that do not employ detailed foliage variables.

To summarize, from these preliminary results, we conclude that the following information would contribute significantly to attempts to estimate the effects of air pollution at the stand level:

1. Quantitative data on the proportion of the population tolerant of air pollution, the proportion susceptible, and the variation in severity of impact among the susceptible trees to specified exposure regimens, at different ages.

2. The degree of interaction between exposure response and competition with neighbors.

3. Crown functions that can represent changes in (a) altered physiological processes in the foliage as a result of air pollution and (b) reductions in photosynthetic area (i.e. needle-drop).

4. Data on the role of relative exposure of individual trees (dominants vs. co-dominants, and intermediates) on the degree of damage.

5. Dose-response functions for trees, not seedlings, that express the effects of air pollution on various aspects of tree growth, above and below ground.

LITERATURE CITED

Burkhart, H. E., K. D. Farrar, R. L. Amateis and R. F. Daniels. 1987. Simulation of individual tree growth and stand development in loblolly pine plantations on cutover, site-prepared areas. School of Forestry & Wildlife Resources, Virginia Polytechnic Institute & State University Publication FWS-1-87, 47 p.

Daniels, R. F., and H. E. Burkhart. 1975. Simulation of individual tree growth and stand development in managed loblolly pine plantations. Division of Forestry & Wildlife Resources, Virginia Polytechnic Institute & State University Publication FWS-5-75, 69 p.

Houston, D.B., and G.R. Stairs. 1973. Genetic control of sulfur dioxide and ozone tolerance in eastern white pine. Forest science 19(4):267-271.

Institute for Forestry Experimentation and Research. 1984. Major results of the data analysis of the extensive terrestrial inventory of forest damage in Baden-Wurtemburg in 1983 using pine and spruce trees as indicators. Translated by Congressional Research Service, Library of Congress. Washington, D.C.

Mejnartowicz, L.E. 1984. Enzymatic investigations on tolerance in forest trees. In: Gaseous Air Pollutants and Plant Metabolism, Ed. M.J. Koziol and F.R. Whatley. Butterworths, London. 466p.

Mitchell, K. J. 1975. Dynamics and simulated yields of Douglas-fir. Forest Science Monograph 17, 39 p.

Scholz, F., and F. Bergmann. 1984. Selection pressure by air pollution as studied by isozyme-gene-systems in Norway spruce exposed to sulfur dioxide. Silvae Genetica 33(6):238-241.

COMPATIBLE MODELS FOR SURVIVAL, BASAL AREA GROWTH, AND DIAMETER DISTRIBUTIONS OF FERTILIZED SLASH PINE PLANTATIONS

Robert L. Bailey and J. A. Aleixo da Silva[1]

ABSTRACT. Changes in basal area, trees per acre and diameter distributions consistent with them are predicted using models derived from a system of differential equations. The equations, fitted with data from 263 plots in fertilized and unfertilized slash pine plantations, include N and P fertilization rates and soil groups as predictor variables. Fertilization did not affect mortality but did affect basal area growth. A novel technique for imposing boundary constraints on predicted values from a regression is presented and a new method of applying the Weibull distribution is developed.

INTRODUCTION

Slash pine (*Pinus elliottii* var.*elliottii* Engelm.) is one of the two most widely used species for reforestation in the Lower Coastal Plain of the Southeastern U. S., accounting for 12% of the total volume of pine growing stock. The slash pine ecosystem totals about 12.8 million acres; 52% are plantations (Sheffield et al. 1981). Starting in the early sixties, fertilization of these plantations became an operational practice. Recently, fertilization to accelerate growth of mid-rotation stands for the production of solid wood products has become common practice (CRIFF 1984). To date, no satisfactory growth and yield prediction models have been developed to help managers evaluate the economic returns from this investment. Analyses have primarily focussed on treatment effects rather than on modeling growth.

Our study investigates fertilization growth responses in mid-rotation (ages 10 to 20) slash pine plantations. Survival, basal area growth, and diameter distributions are modeled. The integrated system of prediction equations is used to predict changes in stand density and diameter distributions following nitrogen and phosphorus fertilization. A technique for imposing boundary constraints on regression models is developed in order to obtain a basal area growth equation which will only predict non-negative fertilization responses.

---

[1]The authors are Professor of Forest Management/Biometrics, School of Forest Resources, The University of Georgia, Athens, GA 30602 USA and Associate Professor of Forest Biometrics, Universidade Federal Rural de Pernambuco, 50000 Recife, Brazil. Parts of this paper are from Da Silva's doctoral thesis at The University of Georgia. Al Mollitor of the University of Florida contributed greatly in organizing and proofing the data sets for errors prior to our analysis. Without the University of Florida and the CRIFF member companies the study would not have been installed and, thus, this small contribution would not exist.

Presented at the IUFRO Forest Growth Modelling and Prediction Conference, Minneapolis, MN, August 24-28, 1987.

STUDY DESCRIPTION

In 1973, the Cooperative Research in Forest Fertilization Program (CRIFF, University of Florida) started a project in which one of the goals was to determine yield response of established stands of slash pine to rates and ratios of N, P and other essential elements over a wide range of lower Coastal Plain soils, stand ages, site qualities and stocking conditions. Selected stands had to be located in the Lower Coastal Plain and be between 9 and 23 years of age since planting. Old field sites were excluded unless a cooperator had no site-prepared plantation meeting all other requirements. Thinned stands were excluded and the basal area had to be less than 125 ft^2/ac at the time of study establishment. All the plots for any one test area had to be located within the same stand, having the same soil type.

Treatment plots (gross plots) were seven rows wide (trees spaced 8 by 10 ft) by 100 ft long. Two buffer rows on each side and a buffer zone of 15 ft at either end defined the net plot. All trees in the net plot were numbered and measured at the time of fertilization and 3, 5, 8, and 10 years later. The source of fertilizers applied were urea and concentrated superphosphate. Two levels of P (zero and 100 lbs/ac) were applied in combination with four levels (zero, 100, 200 and 400 lbs/ac) of nitrogen.

Treatments were applied in a randomized complete block design replicated three times at each of eleven locations. The distribution of the individual tests by location and CRIFF soil group (Munson 1984) is as follows:

Test	Location	Initial age	Soil group
B150	Chatham Co.,Ga.	15	B
B201	Wayne Co.,Ga.	10	B
B202	Wayne Co.,Ga.	16	D
B209	Long Co.,Ga.	14	B
B211	Nassau Co.,Ga.	16	D
B219	Baldwin Co.,Al.	15	E
B220	Calhoun Co.,Fl.	9	B
B221	Nassau Co.,Fl.	15	D
B224	Hamilton Co.,Fl.	9	C
B227	Gulf Co.,Fl.	13	A
B230	Madison Co.,Fl.	13	G

Excessively high mortality in one plot due to mechanical damage made those data incongruous, so the analyses are based on data from 263 plots.

ANALYSIS OF RATES OF CHANGE

Compound rates of mortality and basal area growth were calculated for every combination of soil group, initial age, and level of fertilization using the formula:

$$r = (Y_2/Y_1)^{\{1/(A_2-A_1)\}} - 1 \qquad (1)$$

where Y_i is either trees per acre or basal area at age A_i.

An analysis of variance was performed with the r values from equation (1) based on a nested experimental design. Fertilization did not significantly affect mortality but did affect basal area growth rate (Table 1).

TABLE 1. Analysis of variance for rates of change in trees per acre and basal area.

Source	df	Rate of change tested	
		Trees/ac	Basal area
		--Probability level for test --	
Soils	5	0.0001	0.0001
Age(Soils)	4	0.0001	0.0001
Fert.	7	0.5695	0.0001
Fert.*Soils	35	0.4900	0.0001
F*A(Soils)	28	0.4371	0.9827
Residual	183		
Total	262		

SURVIVAL

Da Silva (1986) developed a differential equation relating trees/ac (**T**) to age (**A**),

$$\frac{\partial T}{\partial A} = \theta_1 T \theta_2^{A} \tag{2}$$

which, when solved, gives the projection equation

$$T_2 = T_1 \exp\{\varphi(\theta_2^{A_2} - \theta_2^{A_1})\} \tag{3}$$

where $\varphi = \theta_1 / \ln\theta_2$. In equation (3), T_i is the number of trees per acre at age A_i and the θ_i's are parameters to be estimated. Equation (3) was easily fitted with nonlinear least squares (Da Silva 1986), and only parameter estimates with asymptotic 95% confidence intervals which excluded zero were retained. Zero-one dummy variables (Z_j's) were used to represent soil groups, the final model is

$$T_2 = T_1 \exp\{-0.00179(\hat{\theta}_2^{A_2} - \hat{\theta}_2^{A_1})\} \tag{4}$$

where $\hat{\theta}_2 = 1.22647 - 0.073396 Z_A - 0.046942 Z_D - 0.015329 Z_E$, and $Z_j = 1$ if the trees are in soil group **j**, $Z_j = 0$ otherwise. This model explains 96% of the variation about the mean value of T_2. Base-age-25 site index was not a significant variable after soil groups were included in the model.

BASAL AREA GROWTH

For basal area growth, we chose the differential equation on which Clutter's(1963) basal area model is based:

$$\frac{\partial B}{\partial A} = A^{-1} B[\Phi - \ln\{B\}] \tag{5}$$

The variables are basal area (**B**) and age (**A**), and the parameter Φ is independent of them. In previous applications of this model, Φ was a function of site index. The solution to (5) gives the projection equation

$$\ln\{B_2\} = \left(\frac{A_1}{A_2}\right)\ln\{B_1\} + \Phi\left(1 - \frac{A_1}{A_2}\right) \qquad (6)$$

where B_i is basal area at age A_i. With stepwise regression on the log-linear form of (6) and plotting of Mallow's C_p, we developed the following linear equation for Φ:

$$\Phi = \beta_0 + \beta_1 A_f + \beta_2 N + \beta_3 N^2 + \beta_4 N B_f + \beta_5 Z_B + \beta_6 Z_C + \beta_7 Z_D + \beta_8 Z_E + \beta_9 P Z_A + \beta_{10} P Z_B + \beta_{11} P Z_D \qquad (7)$$

where the Z_j's are as defined for (4) above; **N** and **P** are lbs/ac of nitrogen and phosphorus respectively; A_f and B_f are the age and basal area at the time of fertilization.

When the exponential form of (6) with Φ defined by (7) was fitted with nonlinear least squares, negative responses to fertilization were predicted for some combinations of soil group and fertilization. Even though such an effect may be possible, a study of the cell means for the data refutes it. The problem was caused by $\beta_1 - \beta_4$, so these four terms were used to define $\Lambda = \beta_1 A_f + \beta_2 N + \beta_3 N^2 + \beta_4 N B_f$. Then, using the absolute value function, $|\Lambda|$, Φ was redefined as

$$\Phi = \frac{(|\Lambda| + \Lambda)}{2} + \beta_0 + \beta_5 Z_B + \beta_6 Z_C + \beta_7 Z_D + \beta_8 Z_E + \beta_9 P Z_A + \beta_{10} P Z_B + \beta_{11} P Z_D \qquad (8)$$

The first term in (8) will always be either positive or zero and, as a function of N, it will inflect only once.

When (7) was replaced by (8), the estimates for $\beta_5 - \beta_{11}$ were all positive (Table 2). None of the 95% asymptotic confidence intervals for the parameter estimates included zero, and the model with these estimates explained 90% of the observed variation in B_2 about its grand mean. Site index was not a significant variable after including soil groups. The interaction effects discovered in the analysis of variance of growth rates are reflected in this model. The 13:1 magnitude of the estimate for β_9 in comparison to those for β_{10} and β_{11} indicates the importance of fertilizing soils in group **A** with phosphate. Plantations growing in those soils show little response to added nitrogen but show tremendous increases in growth rates due to the addition of phosphate.

In fitting (6), all observed growth intervals, even overlapping intervals, were used. We believe this allows a maximum of information on growth to be included in the estimation process and gives more reliable predictions for differing lengths of growth period. In order to account for the

correlated errors in such data, the model was fitted as a system of seemingly unrelated regressions, one for each period length. In another paper given at this same meeting, B. E. Borders *et al.* give the details of this approach for fitting projection models to data from remeasured plots.

TABLE 2. Parameter estimates for the basal area model, equation (6), with Φ defined as in equation (8).

Equation term (i)	Variable	Parameter estimate ($\hat{\beta}_i$)
0	Constant	4.8036
1	A_f	-0.04567
2	N	0.006096
3	N^2	-0.9344E-5
4	NB_f	-0.8816E-5
5	Z_B	0.64387
6	Z_C	0.73290
7	Z_D	0.53232
8	Z_E	0.53356
9	PZ_A	0.017049
10	PZ_B	0.0013378
11	PZ_D	0.0012524

DIAMETER DISTRIBUTIONS

A useful model for diameter distributions is the Weibull function:

$$F(y) = 1 - \exp\{-[(y-\alpha)/\beta]^{\chi}\} \tag{9}$$

where y=dbh, α=the smallest possible dbh, β is a scale parameter, χ is the shaping parameter, and $F(y)$ gives the proportion of the total number of trees less than or equal to y.

Several authors have developed diameter distribution models using percentiles. Our model is based on equations to predict the 0th (minimum dbh), 25th, 50th, and 95th percentiles of the Weibull. We developed the projection equation:

$$P_{i2} = P_{i1} + \theta\{D_2^2 \mu^{A_2} - D_1^2 \mu^{A_1}\} \tag{10}$$

where P_{ij} and D_j are the ith percentile and the quadratic mean diameter, respectively, at age A_j (i=0,25,50,95; j=1,2). Equation (10) is compatible with the differential equation

$$\frac{\partial P_i}{\partial A} = \xi_0 \mu^{A} \left\{ \xi_1 D^2 + \xi_2 \left(\frac{\partial D^2}{\partial A} \right) \right\} \tag{11}$$

Since equations (4) and (6) jointly provide a method for predicting D_2, the quadratic mean dbh at age A_2, equation (10) can be written as a function of basal area (B_1) and trees per acre (T_1) at age A_1,

$$P_{i2} = P_{i1} + \theta \left(\frac{B_1}{T_1} \right) \left[\hat{\tau} B_1^{(A_1/A_2 - 1)} \mu^{A_2} - \mu^{A_1} \right] \tag{12}$$

where

$$\hat{\tau} = \exp\{ \hat{\Phi}(1 - A_1/A_2) - \hat{\varphi}(\hat{\theta}_2^{A_2} - \hat{\theta}_2^{A_1}) \} \tag{13}$$

In equation (13), the estimates $\hat{\varphi}$ and $\hat{\theta}_2$ are from (4) and $\hat{\Phi}$ is from (8). Equation (12) was fitted with nonlinear least squares to obtain estimates for θ and μ (Table 3). None of the asymptotic 95% confidence intervals for these eight parameter estimates included zero.

TABLE 3. Parameter estimates and percent variation explained for equation (12) as applied to four percentiles.

Percentile	$\hat{\theta}$	$\hat{\mu}$	Variation explained (%)
0th	-1199.384	0.65807	85
25th	-1251.794	0.68706	92
50th	-1189.935	0.70748	93
95th	-1282.871	0.72958	92

To obtain Weibull parameters from basal area, trees per acre and the percentiles, we applied the equation for the expected value of the minimum observation from a sample of size n,

$$P_0 = \alpha + (\beta / n^{1/\chi}) \Gamma_1 \tag{14}$$

where $\Gamma_k = \int_0^\infty t^{(k/\chi)} e^{-t} dt$ is Euler's integral (i.e., the gamma function).

Making the assumption that χ = 3.0, the 50th percentile

$$P_{50} = \alpha + \beta[-\ln\{0.5\}]^{1/\chi} \tag{15}$$

and equation (14) can be solved simultaneously to give

$$\hat{\alpha} = (n^{1/3} P_0 - P_{50}) / (n^{1/3} - 1) \tag{16}$$

Within the usual range of values for χ, the above estimate for α is quite reliable. To use the models when plot size is unknown, trees per acre should be multiplied by 0.04626, our average plot size in acres, to obtain n, the "sample size." With the predicted values for P_{25} and P_{95} and the estimate for α from equation (16), the estimate for χ is

$$\hat{\chi} = 2.777427 / [\ln\{P_{95} - \hat{\alpha}\} - \ln\{P_{25} - \hat{\alpha}\}] \quad (17)$$

To obtain the estimate for the scale parameter, β, the equation for the second moment of the Weibull distribution is solved to give

$$\hat{\beta} = -(\hat{\alpha}\Gamma_1/\Gamma_2) + \sqrt{(\hat{\alpha}^2/\Gamma_2^2)(\Gamma_1^2 - \Gamma_2^2) + D^2/\Gamma_2^2} \quad (18)$$

where Γ_k is now based on the estimate for χ from equation (17) and **D** is the quadratic mean diameter obtained from the predicted trees per acre and basal area.

Based on the Kolmogorov-Smirnov goodness of fit test, only 35 out of 1291 predicted distributions were significantly different from the observed distributions at the 5% probability level. The system is consistent in that the quadratic mean diameter of the predicted diameter distribution will be the same as that obtained from predicted trees per acre and basal area (equations 4 and 6).

The models can be used to predict future stand structure for fertilized and unfertilized plantations when current diameter distribution, age, and soil group are known. As an example, suppose a 13-year-old plantation is growing on land in soil group **A** and predicted diameter distributions are wanted for ages 16, 21 and 23. The fertilization planned is 100 lbs/ac of P and 400 lbs/ac of N. From an inventory, the minimum diameter is known to be 2.0 inches (0.04 ac plot) and the 25th, 50th, and 95th percentiles are 2.5, 3.0, and 3.8 inches. The stand has 600 trees/ac and 30 sq ft/ac of basal area, which give a quadratic mean dbh of 3.03 in. Using equations 16-18, the estimated Weibull parameters are determined to be 1.47, 1.69 and 3.40 for α, β and χ, respectively. With the system of equations presented above, the trees/ac, basal area, mean dbh and Weibull parameters are predicted for the desired ages (Tables 4 and 5).

TABLE 4. Trees/ac, basal areas and mean diameters for an example plantation.

		Basal area (sq ft/ac)		Mean dbh (in)	
Age	Trees/ac	Unfert.	Fert.	Unfert.	Fert.
13	600	30	30	3.0	3.0
16	596	39	56	3.5	4.2
21	586	51	108	4.0	5.8
23	579	55	129	4.2	6.4

The trees/ac (Table 4), estimated Weibull parameters (Table 5), and equation 9 together provide the necessary means to calculate diameter distributions for fertilized and unfertilized plantations (Figure 1).

TABLE 5. Weibull parameter estimates for an example plantation.

	Unfertilized			Fertilized		
Age	$\hat{\alpha}$	$\hat{\beta}$	$\hat{\chi}$	$\hat{\alpha}$	$\hat{\beta}$	$\hat{\chi}$
13	1.47	1.69	3.40	1.47	1.69	3.40
16	1.53	2.09	3.44	1.54	2.83	3.48
21	1.52	2.68	3.41	1.54	4.57	3.46
23	1.51	2.88	3.40	1.52	5.21	3.44

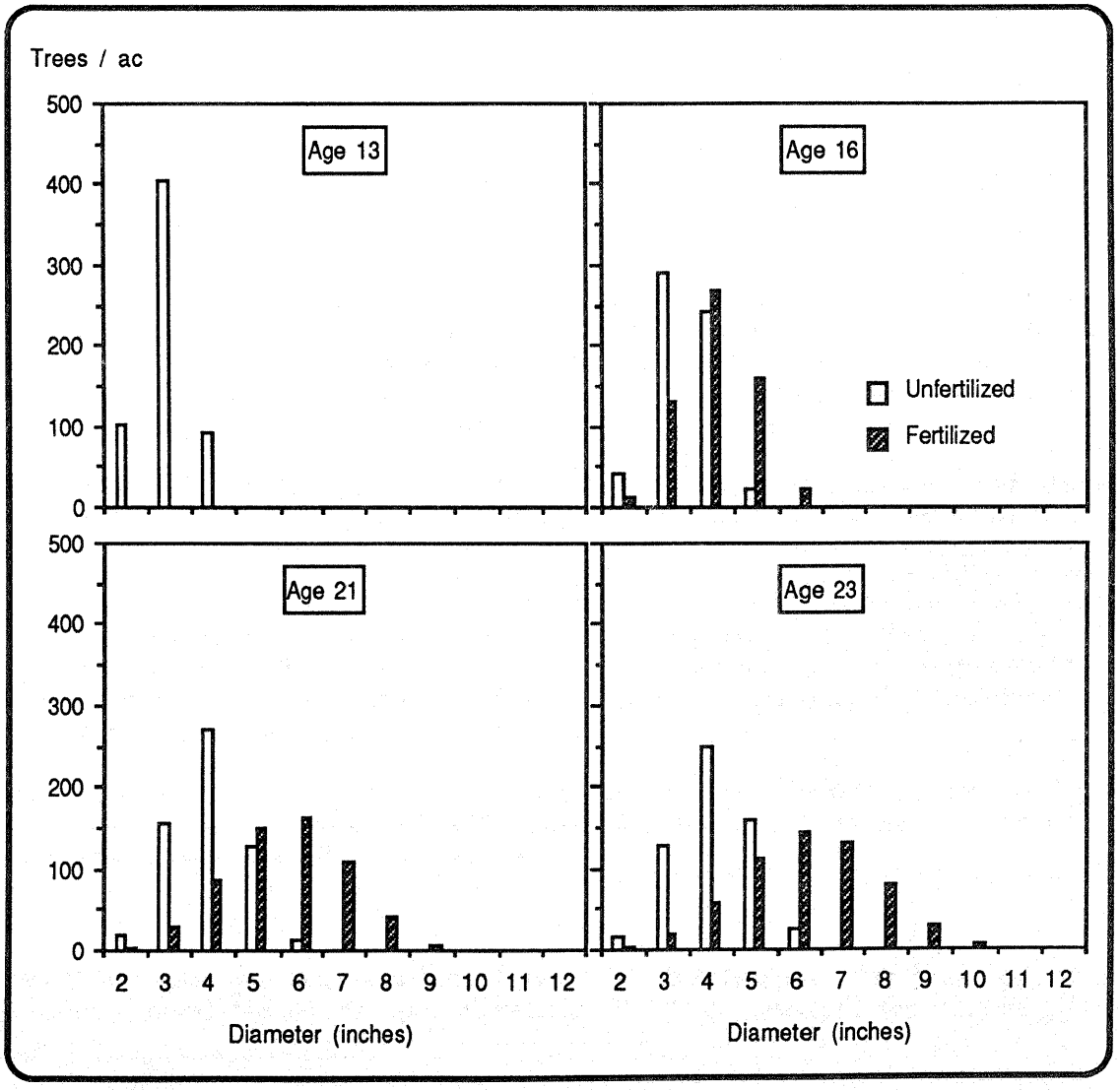

FIGURE 1. Diameter distributions for an example plantation.

LITERATURE CITED

Clutter, J.L. 1963. Compatible growth and yield models for loblolly pine. For. Sci. 9:354-371.

CRIFF 1984. Annual report. Cooperative Research in Forest Fertilization. Sch. For. Resources and Conserv.,Univ. of Fla., Gainesville. 31 p.

Da Silva, J.A.A. 1986. Dynamics of stand structure in fertilized slash pine plantations. Ph.D. diss., Univ. of Ga., Athens. 139 p.

Munson, K.R. 1984. Forest soils of Florida: Useful grouping for forestry purposes. Forest Resources and Conservation Fact Sheet FRS-33. Inst. of Food and Agri. Science. Univ. of Fla. 4 p.

Sheffield, R.M., H.A. Knight, and J.P.McClure. 1981. A slash pine resource. IN: *The managed slash pine ecosystem*, p.4-23. Symposium proceedings, Sch. For. Resources and Conserv., Univ. of Fla., Gainesville 434 p.

MODELING THE GROWTH AND YIELD EFFECTS OF FOREST FERTILIZATION ON RADIATA PINE PLANTATIONS IN NEW ZEALAND

K.E. Lowell[1]

ABSTRACT. For fertilized radiata pine stands in Golden Downs Forest, basal area response was modeled as a nonlinear function comprising 3 submodels -- one each for fertilizer rate, time elapsed since fertilization, and stand conditions at the time of fertilization. The volume change resulting from the fertilizer-induced change in tree shape was modeled using a flexible polynomial taper equation within a distribution-based stand volume system. Accuracy and precision of estimates obtained from the altered growth model were comparable to those from an existing model. Estimates of stand volume were within approximately 17% of true volumes.

INTRODUCTION

Because fertilization has become a viable option in some cases, the incorporation of its effect(s) into forest growth models is needed to aid in developing optimal silvicultural regimes. In many early efforts, fertilizer effect(s) were modeled as an increase in site index. However, lack of a height response to, for example, nitrogen fertilization has been reported (Jacks et al., 1972) making this approach inappropriate. Another approach was more recently examined by Bruce (1981) who modeled basal area response to nitrogen as being dependent on site index and elapsed time since application. More work is needed to develop and refine this and other approaches.

A similar subject of importance here is the estimation of tree and stand volume after fertilization. A number of researchers have reported that fertilization causes a change in tree shape. Consequently, volumes of fertilized trees and stands may be misestimated by volume systems insensitive to form changes. Meng (1981) is one of the few who has developed a volume system to accommodate fertilizer response. He used a volume equation based on dbh and a series of dummy variables each representing 1 of 4 fertilizer treatments. This method provides only for discrete treatments, however, and not a continuum.

The purpose of this paper is to report results obtained from methodology developed to incorporate the effect(s) of forest fertilization into an existing growth and yield model.

DATA

The study area was Golden Downs Forest (Nelson Region, New Zealand), a publicly owned forest of approximately 30 000 ha managed for timber pro-

---

[1] Asst. Prof. of Forest Measurements, 1-31 Agriculture Bldg., Univ. of Missouri, Columbia, Missouri 65211.

Presented at the IUFRO Forest Growth Modeling and Prediction Conference, Minneapolis, MN, August 24-28, 1987.

duction by the New Zealand Forest Service. All data were collected from radiata pine (Pinus radiata D. Don) stands in Golden Downs where fertilizer trials began to be established in 1968. Each of the 4 trials used here was a replicated block design with treatments (including control) randomly assigned to each plot. On the 42 plots comprising the 4 trials, the following treatments were established: no fertilizer (control), nitrogen (N) only to 300 kg per ha), or a combination of N and phosphorous (P) to 216 kg per ha N and 240 kg per ha P). Buffer strips were established around each plot and, within the inner measurement plots, dbh of all trees and heights of a subsample of trees were measured at trial establishment and each year thereafter for 4 years. Each observation consisted of measurements of stand age, basal area, top height, and stocking at the beginning of the trial, and at a subsequent measurement period. At fertilization, stand age ranged from 6 to 15.6 years, basal area from 2.5 to 23.4 m per ha, and stocking from 190 to 1481 stems per ha.

In 3 of the trials, up to 3 trees were randomly selected from each plot and sectionally measured (Whyte 1971) at trial establishment and also 4 years later. In the remaining trial, selected trees were not measured at establishment. Section volumes were derived assuming each tree section to be a frustum of a cone, and all section volumes for a tree were summed to estimate volume. Regression analysis was then used to fit tree volume-basal area equations for each plot at each measurement period. By using these lines with per ha basal area values, relatively precise estimates of stand volume at establishment and 4 years later were obtained. These are here considered true stand volumes.

In addition, from the annual measurements of each plot, diameter distribution data -- minimum diameter, arithmetic mean diameter, and variance -- were extracted.

METHODOLOGY

To model fertilizer effects, 2 components were required: a forest growth function, and a stand volume system capable of accounting for the fertilizer-induced change in tree shape. The accuracy and precision of each part of these was assessed by predicting the quantity of interest and calculating the residual (actual - estimated) for each observation. Residuals were then summarized by calculating the mean, standard error, and prediction interval (Reynolds 1984) for a set of residuals. Using the t statistic, the mean bias (residual) was also tested to assess significant difference from zero.

FOREST GROWTH

An existing stand-level model for radiata pine in Golden Downs (Garcia, 1984) which uses a series of related differential equations was selected for modification. The model uses a "state-space" approach wherein the state of a forest stand is defined by the basal area, top height, and stocking at a particular age. The path along which each of the state variables moves through time is determined by the present state and site index of the stand.

Analysis indicated that only basal area was affected by fertilization. To obtain an estimate of basal area response for each treatment, Analysis of Variance was used to analyze basal area at each annual measurement period within each trial with basal area at the beginning of the trial used as a covariate. Basal area response for each treatment was obtained by differencing the mean basal area on control plots and fertilized plots.

Basal area response was found to be related to the time since fertilizer application, the amount of fertilizer applied, and stand characteristics at the time of application. Therefore basal area response was modelled using 3 distinct sub-models: 1)time, 2)rates, and 3)stand characteristics. The time and rates sub-models were fitted separately and used to estimate the stand characteristics sub-model to produce the full model. The estimated response for each of the 4 years following fertilization was then added to the basal area growth estimated by the unaltered model for the corresponding years. Following this period, the original model was used to advance the stand through time.

Graphs of basal area response suggested that 1)response peaked 2 years after application and decreased to zero after 4 years, and 2)response increased steadily with both N alone and N and P for the rates present in the data set. (Data limitations made it impossible to test for a response to P alone.) A number of non-linear models constrained through the origin were fitted for each quantity using a pseudo-Gauss-Newton algorithm. The time and rates sub-models which explained the most variance in basal area response were:

$$\underline{Tg} = \underline{t}^{1.556}\, \underline{e}^{(-0.404 * \underline{t})} \qquad (1)$$

$$\underline{R}^2 = 0.155 \qquad SE = 1.19 \text{ m}^2 \text{ per ha}$$

$$\underline{Fg} = \underline{N}^{-0.320}\, \underline{e}^{(\underline{N}/114.78)}\, \underline{e}^{(\underline{P}/372.95)} \qquad (2)$$

$$\underline{R}^2 = 0.285 \qquad SE = 1.10 \text{ m}^2 \text{ per ha}$$

where $\underline{Tg}$ is basal area response due to time (m^2 per ha), $\underline{t}$ is time since fertilization (years), $\underline{e}$ is the base of natural logarithms, $\underline{Fg}$ is basal area response due to fertilizer (m per ha), $\underline{N}$ is the amount of nitrogen applied (kg per ha), and $\underline{P}$ is the amount of phosphorous applied (kg per ha). Due to the non-linear fitting procedure, $\underline{R}^2$ is the percent reduction in total sums of squares, and SE is the square root of the mean square error.

To fit the final sub-model and the full model, for each observation in the basal area response data set equations (1) and (2) were solved for $\underline{Tg}$ and $\underline{Fg}$, respectively. The observed basal area response was then divided by the product of $\underline{Tg}$ and $\underline{Fg}$ to produce a transformed independent variable. Intercept-free stepwise linear regression was then used to produce both the stand sub-model and full model. Variables which described the stand at the time of fertilization -- basal area, top height, age, site index, and stocking -- and their logarithmic and inverse transformations were made available to the stepwise procedure which then incorporated the significant predictors into the model. To help overcome serial correla-

tion, a relatively stringent 0.005 significance level was adopted for variable inclusion. The resulting full model was:

$$Gr = Tg * Fg * (17.625/Af + 0.0914*Gf - 0.070*S) \quad (3)$$
$$R^2 = 0.862 \qquad SE = 0.35$$

where Tg and Fg result from equations (1) and (2), Af is stand age at fertilization (years), Gf is basal area (m^2 per ha) at fertilization, and S is site index (top height in m at age 20).

The signs of coefficients in the stand sub-model suggest that 1) younger stands respond more to fertilizer than older stands, 2) response increases with increased basal area at the time of fertilization, and 3) response decreases with increasing site quality.

The 3 sub-models may be considered nearly independent by virtue of describing different aspects of fertilizer response and being fitted almost completely separately, the contribution to R^2 of each submodel may be partitioned. The time, rates, and stand sub-models explain 16%, 28%, and 42%, respectively, of the variation in basal area response suggesting that the most critical factor in achieving maximum response is the condition of the stand at the time of fertilization. In particular, the age of fertilization is most critical as this coefficient produced the highest t value by far of the stand characteristic variables in the stand sub-model.

FOREST VOLUME

Lowell (1986) presented methodology to produce a polynomial taper equation capable of providing unbiased and precise estimates of shapes and volumes of fertilized and unfertilized radiata pine trees in Pigeon Valley -- an area 30 km from Golden Downs. This was adopted here to produce the following taper equation:

$$(d/D)^2 = 0.028hX - 0.013DX + 2.00X^2 - 0.785\ln(h)X^3 + 0.338\ln(D)X^5 \quad (4)$$
$$R^2 = 0.987 \qquad S.E. = 0.074$$

where d is diameter (cm) underbark at height l, D is diameter (cm) breast height overbark, l is distance (m) from tree tip, h is total tree height (m), and X is relative distance from tree tip (l/h).

Though equation (4) does not include any variable which explicitly quantifies fertilizer effect, Lowell (1986) concluded that the flexibility of the equation allows fertilizer effect to be quantified by implicit information contained in the variables D and h.

Because a large exponent on X indicates that a particular term exerts a great predictive influence towards a tree base, the fifth term of the equation indicates that as D increases -- due to age and/or fertilization -- the stump becomes more pronounced, but this occurs at a decreasing rate as indicated by the logarithmic transformation. The area above the stump, however, decreases (relatively) at a decreasing rate as the tree increases in height also accentuating the relative increase in stump diameter.

To incorporate the taper equation into a stand volume system, predictive methodology for diameter distribution parameters and tree heights was necessary. The minimum, mean, and variance of a diameter distribution can be used with the Weibull function to generate a diameter distribution. This methodology was used to generate a diameter distribution by 1 cm classes. The tree height equation was then used to estimate the height of the mean tree in each class, the taper equation was integrated for volume for the tree of mean diameter and height in each class, this volume was multiplied by the number of trees in each class, and the volume of each class summed over all classes to obtain an estimate of stand volume. The equations developed to estimate the diameter distribution parameters were:

$$\underset{\underline{R}^2 = 0.993}{\underline{Dmin}} = 93.51\sqrt{\underline{G}/\underline{N}} - \underset{SE = 1.6\ cm}{0.003111\underline{N}} \quad (5)$$

$$\underset{\underline{R}^2 = 0.999}{\underline{Dmean}} = \underset{SE = 0.8\ cm}{112.44\sqrt{\underline{G}/\underline{N}}} \quad (6)$$

$$\underline{Dvar} = \underset{\underline{R}^2 = 0.473}{(\underline{G}/(pi/40000)} - \underset{SE = 4.7\ cm}{(\underline{Dmean}*\underline{N})/\underline{N})/(\underline{N} - 1)} \quad (7)$$

where Dmin, Dmean, and Dvar are minimum, mean, and variance of a diameter distribution in cm, cm, and cm , respectively, A is stand age (years), G is basal area of a stand (m^2 per ha), and N is stocking (stems per ha).

Because the quadratic mean diameter has a constant of ($\sqrt{40000/pi}$) = 112.84 by definition, and Dmean is the arithmetic mean, variance may be recovered as shown in equation (7). Consequently, R^2 and SE for variance were not estimated through regression analysis but were obtained by examining residuals independently.

Though tree height is often estimated as a function of dbh, such an approach is inappropriate here due to the basal area response to fertilizer, but lack of a height response. Using heights of sectionally measured trees, the following equation was developed:

$$\underset{\underline{R}^2 = 0.35}{(\underline{h}/\underline{H})} = \underset{SE = 0.090}{0.857 + 0.245*\ln(\underline{RelD} + 1)} \quad (8)$$

where h is tree height (m), H is stand top height (m), and RelD is the estimated percent of trees in the diameter distribution having a smaller diameter than a particular tree. RelD was estimated by using the quantities obtained from equations (5), (6), and (7) with a Weibull function to generate an estimated distribution.

RESULTS AND DISCUSSION

Estimates of both top height and basal area growth for each of the 4 years following fertilization were unbiased (Table 1) suggesting that the modified model produces accurate estimates of these quantities. Moreover, standard errors and prediction intervals for both quantities in fertilized stands are comparable to those for estimates for unfertilized stands indicating that the modified model produces top height and basal

area estimates for fertilized stands nearly as precise as those for unfertilized stands. This also suggests that within the range of data used, it was necessary to modify only the basal area growth component of the model, and by doing so the original model will produce estimates which are equally accurate and precise for each quantity.

Table 1. Reliability of growth estimates from the adjusted model.

Years Since Estab.	Unfertilized Mean Resid.	Std. Err.	Pred. Int.	n	Fertilized Mean Resid.	Std. Err.	Pred. Int.	n
			Top height (m)					
1	0.00	0.10	0.95	18	0.05	0.06	0.90	48
2	0.19	0.14	1.14	12	-0.06	0.10	1.18	30
3	-0.13	0.19	1.80	17	-0.02	0.10	1.34	45
4	0.19	0.23	1.95	14	0.17	0.12	1.37	36
			Basal area (m^2 per ha)					
1	0.29*	0.12	1.10	18	0.11	0.08	1.11	48
2	0.28	0.23	1.87	12	0.07	0.19	2.14	30
3	0.47	0.23	2.09	17	-0.06	0.18	2.42	45
4	0.37	0.31	2.67	14	0.11	0.23	2.92	36
			Stocking (stems per ha)					
1	3.8**	1.1	10.4	18	2.0**	0.6	8.5	48
2	10.0**	3.5	28.9	12	4.6**	1.6	17.9	30
3	12.3**	4.3	40.0	17	6.9**	1.6	22.4	45
4	19.7**	7.3	63.1	14	10.8**	2.7	34.3	36

In Tables 1 and 2: * - significantly different from zero (95%)
** - significantly different from zero (99%)

Stocking tends to be underestimated for both types of stands, and estimates are relatively imprecise. Stocking and/or mortality are difficult parameters to estimate due to their semi-random nature. This problem is further compounded by the use of relatively small plots (0.09 ha or less) where the death of a single stem represents a large amount of mortality and may not accurately represent what is occurring throughout a stand. More data are necessary to determine whether or not the modified model adequately estimates stocking over time.

In the volume system, excepting mean diameter and variance, all quantities are estimated without bias (Table 2). The significant statistical bias in mean diameter is probably not of great practical significance, however -- precision is high and bias is only 1 mm. Further, stand volume estimates are not biased. The bias present in variance estimates undoubtedly causes the precision of stand volume estimates to suffer. Based on the prediction interval -- the 95% interval centered on the mean bias of the expected residual -- and the mean volume of unfertilized and fertilized stands (70.0 and 171.0 cubic m, respectively), stand volumes are estimated within 23% and 11%, respectively.

Estimates for fertilized stands appear much less precise than estimates for fertilized stands. However, because fertilizer caused a response, and because all plots at the start of the trial were classified as unfertilized, fertilized stands were composed of larger trees. With biologic entities, precision deteriorates as size increases. In reality, the

Table 2. Reliability of estimates the stand volume system and components within.

Unfertilized				Fertilized			
Mean Resid.	Std. Err.	Pred. Int.	n	Mean Resid.	Std. Err.	Pred. Int.	n
Tree Volume (Equation 4 - values are m^3)							
-0.0032	0.0023	0.0572	156	-0.0041	0.0036	0.1000	201
Minimum Diameter (Equation 5 - values are m)							
0.02	0.15	3.09	110	0.10	0.12	3.11	168
Mean Diameter (Equation 6 - values are cm)							
-0.10**	0.01	0.26	110	0.03	0.08	1.93	168
Variance (Equation 7 - values are cm^2)							
3.96**	0.45	9.33	110	4.32**	0.36	9.26	168
Tree Height (Equation 8 - values are m)							
-0.04	0.09	2.30	156	0.12	0.11	3.04	201
Stand Volume (Equations 4 through 8 - values are m^3)							
-0.5	1.3	16.2	39	0.3	1.6	19.3	39

relative precision of estimates for fertilized stands was often better than for unfertilized stands as is the case for stand volume.

To demonstrate the use of the model, a silvicultural regime designed to produce maximum sawlog volume at a rotation age of 25 years was simulated. The stand was established at age 6 with 1000 stems per ha and 5.0 m^2 per ha with a site index of 26. The stand was thinned twice and "grown" to age 35. The simulation was run twice -- in one case the stand was not fertilized, and in the other the stand received 200 kg per ha N and 100 kg per ha P. Figure 1 demonstrates that fertilizer affects both growth and volume. Fertilization affects the current annual increment for basal area in the 4 years following application causing the mean annual increment to be affected over the life of the stand. For volume, fertilizer increases the sawlog volume (25 cm top diameter) most, with minimal effect on chipwood (25 cm to 15 cm top diameter).

CONCLUSIONS

To model fertilizer effects, both growth and volume need to be considered. To model growth in this study, a basal area response model consisting of 3 sub-models -- time, rates, and stand -- was used to modify an existing growth model. Estimates from the modified model were nearly equally accurate and precise for both fertilized and unfertilized stands. Volume was estimated using a taper-based distributional stand volume system which also quantified the volumes of fertilized and unfertilized stands with equal accuracy and precision. Because fertilizer may not cause a height response, modeling its effect as a change in site quality may be inappropriate. Similarly, because fertilizer causes a change in tree shape, conventional volume systems insensitive to form changes will not adequately quantify volumes of fertilized trees and stands.

Figure 1. Development of unfertilized and fertilized stands over time.

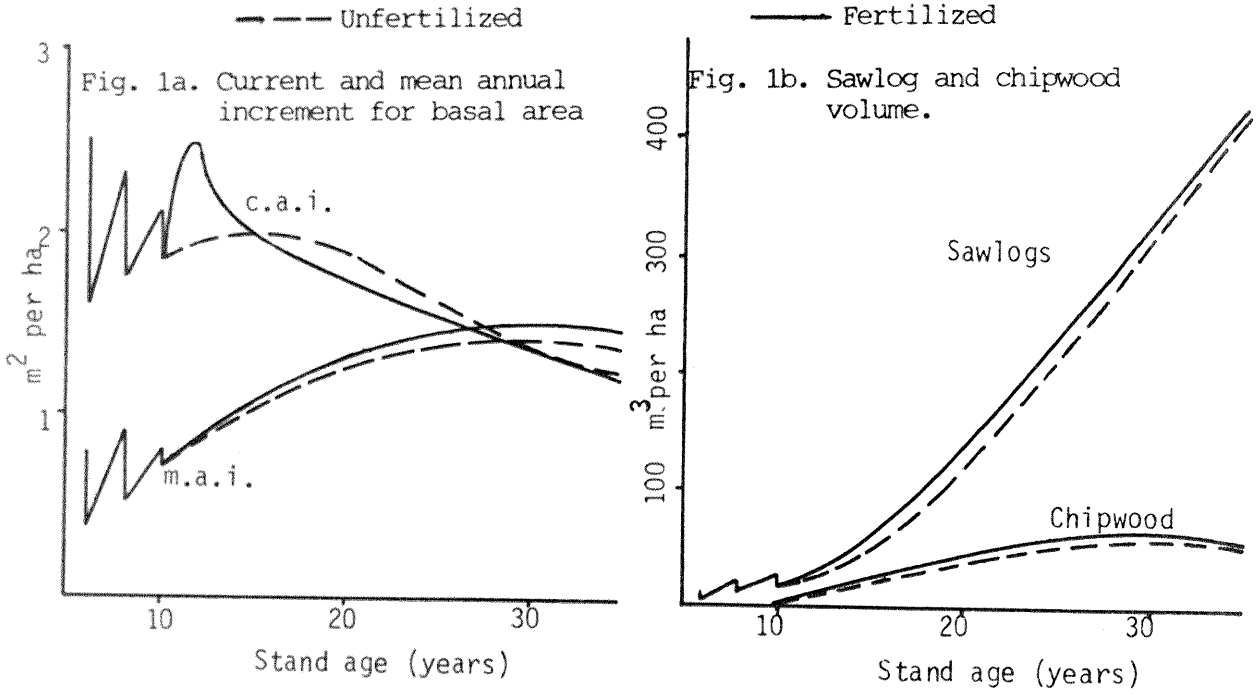

LITERATURE CITED

Bruce, D. 1981. Consistent height-growth and growth-rate estimates for remeasured plots. Forest Science 27: 711-25.

Garcia, O. 1984. New class of growth models for even-aged stands: pinus radiata in Golden Downs Forest. New Zealand J. For. Sci. 14: 65-88.

Jacks, H., Fitzgerald, R.E., Keizer, R., and Phibbs, S.B. 1972. Results of soils and nutrition experiments in Nelson for 1972. New Zealand For. Res. Inst. Soils and Site Productivity Report No. 41. 141 pp.

Lowell, K.E. 1986. A flexible polynomial taper equation and its suitability for estimating stem profiles and volumes of fertilized and unfertilized radiata pine trees. Australian For. Res. 16: 165-74.

Meng, C.H. 1981. Detection of stem form change after stand treatment. Canadian Journal of Forest Research 11: 105-111.

Reynolds, M.R. 1984. Estimating the error in model predictions. Forest Science 30: 454-469.

Whyte, A.G.D. 1971. Sectional measurement of trees: a rationalized method. New Zealand Journal of Forest Science 1: 74-9.

EVALUATION OF LONG-TERM FERTILIZER RESPONSE

Daniel Opalach and Linda Heath[1]

ABSTRACT. This paper describes a method that can be used to evaluate long-term fertilizer response. Emphasis is placed on how response behaves over time and the partitioning of response into direct and indirect effects. Remeasurement data from 34 research installations established in thinned second-growth Douglas-fir (Pseudotsuga menziesii [Mirb.] Franco) stands are analyzed and results presented to supplement the discussion. Results for these data indicate that stands fertilized with 224 kg nitrogen/ha continue to grow faster (14%) than control stands 12 years after fertilization. At this time, the increase in growth is mostly due to altered stocking brought on by the fertilizer in previous growing seasons (indirect effect). Very little of the response 12 years after fertilization is due to the improved nutritional status of these stands (direct effect). Long-term fertilizer response results presented in this fashion will aid in the development of fertilizer response equations for yield simulators.

INTRODUCTION

Nutrient amendments enhance the growth of many forest types. The additional growth due to fertilization is often presented as an increase in periodic annual increment (PAI) averaged over the length of the experiment. While this information is useful for evaluating the economic gain from fertilization, it provides little insight into how response is composed of direct and indirect effects or how response behaves over time. These issues are of concern to modelers attempting to incorporate fertilizer effects into yield simulators.

Partitioning fertilizer response into direct and indirect effects has been discussed by Comerford et al. (1980), Miller and Tarrant (1983), and Auchmoody (1985). The direct effect is that part of the response due to improved nutrition; the indirect effect is the remaining portion of the response due to altered stocking brought on by fertilizer in previous growing seasons. This concept applies well to nitrogen (N) fertilization of Douglas-fir (Pseudotsuga menziesii [Mirb.] Franco) stands and may also apply to other species and nutrient amendments.

Long-term N fertilizer response in Douglas-fir has been the subject of many recent publications. Interestingly, some have dealt entirely with direct effects (Peterson et al., 1986), others report responses that measure the combined effect of direct and indirect components (Barclay and Brix, 1985), and at least one discusses both (Miller and Tarrant,

---

[1]Research Assistants, College of Forest Resources, University of Washington, Seattle, WA, 98195, USA. The authors wish to thank Drs. D. A. Maguire, B. B. Bare, and H. N. Chappell for helpful comments on the manuscript.

Presented at the IUFRO Forest Growth Modelling and Prediction Conference, Minneapolis, MN, August 24-28, 1987.

1983). In general, the statistical analyses are not straightforward and require simplifying assumptions.

The objective of this paper is to describe a method that can be used to evaluate long-term response to a single application of fertilizer. The method is well suited for analyzing remeasurement data collected from several research installations located in the same forest type. Emphasis is placed on determining the response pattern and partitioning response into direct and indirect effects. Methods appropriate for the analysis of fertilizer effects for a single research installation are discussed by Lipas (1979), Barclay and Brix (1985), and Mize and Schultz (1985).

MATERIALS AND METHODS

DATA DESCRIPTION

The method discussed in this paper is illustrated using data from the Regional Forest Nutrition Research Project (RFNRP), a cooperative forest fertilization research program administered by the University of Washington. For information about the objectives and analytical methods of the RFNRP, see Hazard and Peterson (1984).

The data come from 34 RFNRP research installations in thinned second-growth Douglas-fir stands. Each installation contained six 0.04-ha or larger plots that were thinned to 60% of their original basal area. Two plots were controls, two plots were fertilized with urea (46% N) at 224 kg N/ha (200 lbs N/acre), and two plots were fertilized with urea at 448 kg N/ha (400 lbs N/acre). Treatments were randomly assigned and fertilizer was broadcast uniformly by hand within plot boundaries and surrounding buffer zones. Eight years after installation establishment, one replicate of each treatment was refertilized with 224 kg N/ha.

Tree measurement data were taken at the time of installation establishment and every two years thereafter. For each plot, initial diameter at breast height (DBH) measurements were taken for all trees greater than 3.94 cm (1.55 inches) in DBH. The heights of ten dominant and codominant trees were also measured to estimate site index (King, 1966), and to estimate volume using tarifs (Turnbull et al., 1972).

Mean initial stand conditions (post-thinning) for these installations are:

breast height age	30 years	
site index	34.7 m	114 ft
density	840 trees/ha	340 trees/acre
basal area	27.6 m^2/ha	120 ft^2/acre
total cubic volume	262 m^3/ha	3750 ft^3/acre.

LONG-TERM GROWTH RESPONSE ANALYSIS

Response to fertilizer is defined as

$$R = \begin{matrix}\text{mean}\\ \text{growth rate of}\\ \text{fertilized stands}\end{matrix} - \begin{matrix}\text{mean}\\ \text{growth rate of}\\ \text{control stands.}\end{matrix} \qquad (1)$$

R measures the combined effect of direct and indirect components. Note that R changes over time. In general, R attains a maximum shortly after fertilization and decreases thereafter. Long-term response can be studied by examining R and its direct effect component for several growth periods following treatment.

Analysis of covariance is used to estimate response and direct effect for each growth period. Two separate analyses are required for each period (except the first): one to determine response and one to determine direct effect. The general model for volume PAI or basal area PAI is

$$Y_{ijk} = u + T_i + B_j + \beta(S_{ijk} - S...) + e_{ijk} \qquad (2)$$

where Y_{ijk} = PAI of replicate k, installation j, treatment i
u = mean PAI
T_i = main effect of treatment i
B_j = block effect of installation j
β = regression coefficient
S_{ijk} = initial stocking or current stocking covariate
$S...$ = mean stocking
e_{ijk} = error.

All effects are fixed. Errors are assumed to have a normal distribution with mean 0 and unknown but constant variance. Since main effects are of primary interest, homogeneity of regressions is assumed and interaction effects are not included in the model. The model can be augmented with higher order $(S_{ijk} - S...)$ variables if the relationship between Y_{ijk} and $(S_{ijk} - S...)$ is nonlinear. Homogeneity of regressions is assumed for these terms as well.

Stocking refers to volume per unit area or basal area per unit area. Initial stocking is stocking at the time of fertilization and current stocking is stocking at the beginning of the growth period. In the first growth period, response equals direct effect because initial stocking and current stocking are identical.

The covariate S_{ijk} plays an important role in the estimation of treatment effects. If the covariate is initial stocking, then T_i is the response (R in equation (1)) to treatment i. This covariate is used to adjust treatment effects for differences in initial stocking that existed at the time of fertilization. If the covariate is current stocking, then T_i is the direct effect of treatment i. In addition to adjusting for initial stocking differences, this covariate adjusts treatment effects for differences in current stocking brought on by fertilizer in previous growing seasons. This interpretation is a consequence of the assumption of homogeneous regressions.

AN EXAMPLE

For the purpose of illustrating the long-term analysis method, gross volume PAI is used as the dependent variable, but other dependent variables (e.g., basal area PAI) could be used. Volume is measured in cubic meters and includes top and stump.

The data were collected over six two-year periods so 11 analyses of covariance were required to estimate the responses and the direct effects for each of these periods. It should be noted that these estimates contain an unknown bias due to correlations in the data. Although treatment effects were estimated for all fertilizer levels, only results for the 224 kg N/ha treatment are reported here.

Estimates of responses and direct effects for each growth period are plotted relative to mean control volume PAI to reveal the response pattern (Figure 1). All responses and direct effects are significant ($p < 0.10$) except direct effects eight, ten, and 12 years after fertilization. Direct effect makes up a large portion of the response in the first six years after treatment, but decreases thereafter. However, response is still considerable 12 years after fertilization (14%).

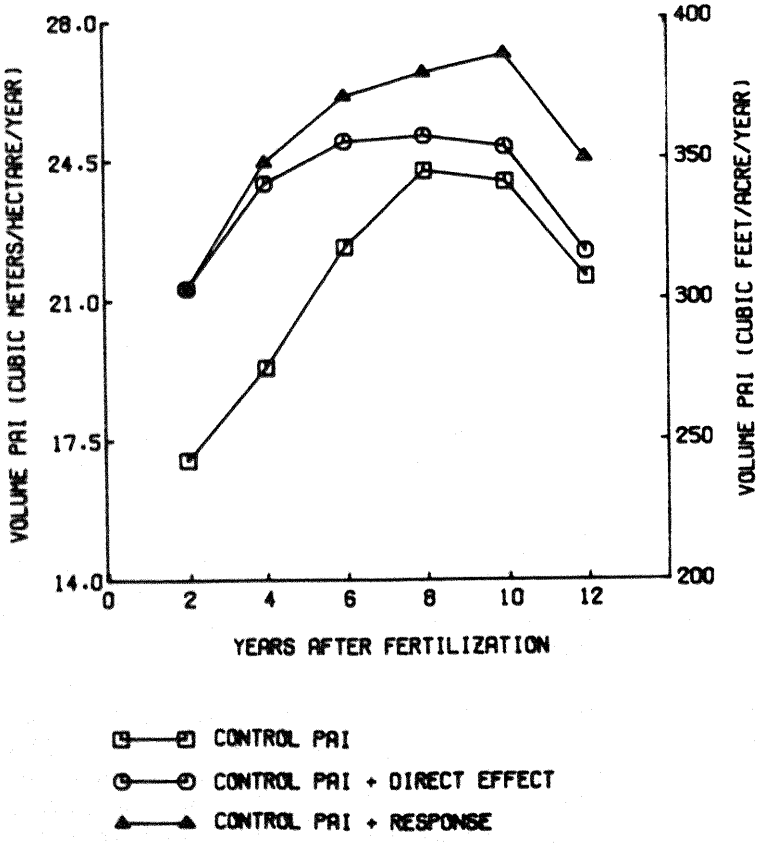

Figure 1. Response pattern for second-growth thinned Douglas-fir stands. Although the direct effect is no longer significant ($p > 0.10$) six years after fertilization, the response is still significant ($p < 0.01$) 12 years after fertilization.

DISCUSSION

REASONS FOR USING ANALYSIS OF COVARIANCE MODEL

The primary goal of the analysis is to estimate and test the significance of treatment effects by two-year growth period, and the model serves this purpose well. Changes in the experimental design due to the addition of treatments and loss of plots (due to accidental destruction) make it difficult to pool data from all growth periods for a combined analysis. Also, for RFNRP data, it remains to be shown that results from a combined analysis are superior to results from separate analyses.

POTENTIAL PROBLEMS AND LIMITATIONS OF THE MODEL

As stands age, initial stocking explains less and less of the variability in PAI. Thus, at some point in time it may not make much sense to use initial stocking as a covariate in the model. For RFNRP data, initial stocking variables remove a significant amount of variation in two-year PAI measurements observed ten years after fertilization.

Fertilization has a dramatic impact on current stocking. Soon after fertilization (approximately four years), stocking levels for fertilized and control plots are significantly different in the example above ($p < 0.10$). In cases where nothing is known about the relationship between the covariate and the dependent variable, researchers are advised not to use covariates that exhibit this problem: treatment effects may be confounded with different levels of the covariate. However, in Douglas-fir, it can be argued that N fertilization does not drastically change the fundamental relationship between growth and growing stock (the assumption of homogeneity of regressions). Therefore, if the direct effect is significant, it is attributed to improved nutrition.

ADDITIONAL ANALYSES

Response to fertilization might depend on location. Two approaches are typically used by the RFNRP to investigate this possibility. The approach chosen depends on the number of installations in the data.

For small data sets with few installations (30 or less), equation (2) can be augmented with interaction effects $(TB)_{ij}$. This approach becomes impractical for problems with more installations--the design matrix becomes too large to manipulate for many statistics programs. In those instances where interaction effects have been computed, results for basal area PAI models and volume PAI models are not consistent. Interaction effects are typically significant ($p < 0.10$) in basal area PAI models and not significant ($p > 0.10$) in volume PAI models.

A regression approach can be used to study the relationship between response and stand attributes such as age, site index, and stocking. In this approach, PAI is regressed on a set of stand attribute variables and treatment dummy variables. Treatment dummy x stand attribute variables (interactions) are introduced into the model and tested for significance. The presence of a significant interaction term in a PAI model indicates that response is related to the stand attribute in the term. Results from

analyses on thinned Douglas-fir stands indicate that basal area response is inversely related to stocking and site index. Volume response for these stands is not related to stocking or site index (RFNRP, 1982).

Hazard and Peterson (1984) proposed a model that features installation response (observed fertilized PAI minus observed control PAI) as the dependent variable rather than PAI. This choice of dependent variable makes it relatively easy to test the effects of stand attributes on response. However, the use of this dependent variable reduces the six degrees of freedom associated with each installation (one degree of freedom for each plot) to two degrees of freedom.

DURATION OF FERTILIZER EFFECT

Researchers often attempt to quantitatively determine the duration of fertilizer effect, that is, the length of time that fertilizer has an effect on stand growth. The RFNRP determines the duration of fertilizer effect by examining the sequence of direct effects and their standard errors. The duration of fertilizer effect is the number of years that direct effects are significantly greater than zero. Other definitions exist in the literature (e.g., Miller et al., (1976) and Barclay and Brix (1985)), and it is often difficult to compare results from different studies for this reason.

CONCLUSIONS

Nitrogen fertilization has two distinct effects on stand growth--a direct effect and an indirect effect. The direct effect represents the increase in growth due to improved nutrition. The indirect effect represents the increase (or decrease) in growth due to altered stocking. The sum of both effects is called response.

Long-term response can be evaluated by examining response and its direct effect component for several growth periods following fertilization. A method that uses analysis of covariance models was presented to estimate these quantities. These estimates can be plotted relative to control stand growth to reveal the response pattern. Results presented in this fashion may aid modelers formulating fertilizer response equations for yield simulators and might also be used to validate yield simulators that have been augmented with fertilizer response equations.

LITERATURE CITED

Auchmoody, L. R. 1985. Evaluating growth responses to fertilization. Canadian Journal of Forestry Research 15:877-880.

Barclay, H. J., and H. Brix. 1985. Fertilization and thinning effects on a Douglas-fir ecosystem at Shawnigan Lake: 12-year growth response. Canadian Forestry Service, Pacific Forestry Centre, Information Report BC-X-271.

Comerford, N. B., N. I. Lamson, and A. L. Leaf. 1980. Measurement and interpretation of growth responses of Pinus resinosa Ait. to K-fertilization. Forest Ecology and Management 2:253-267.

Hazard, J. W., and C. E. Peterson. 1984. Objectives and analytical methods of the Regional Forest Nutrition Research Project. Institute of Forest Resources, Contribution No. 53, University of Washington, Seattle, Washington.

King, J. E. 1966. Site index curves for Douglas-fir in the Pacific Northwest. Weyerhaeuser Forestry Paper No. 8, Weyerhaeuser Company Forestry Research Center, Centralia, Washington.

Lipas, E. 1979. Alternative methods for calculating growth response to fertilizer. Communicationes Instituti Forestalis Fenniae 97(7):1-56.

Miller, H. G., J. D. Miller, and O. J. L. Pauline. 1976. Effect of nitrogen supply on nutrient uptake in Corsican pine. Journal of Applied Ecology 13:955-966.

Miller, R. E., and R. F. Tarrant. 1983. Long-term growth response of Douglas-fir to ammonium nitrate fertilizer. Forest Science 29:127-137.

Mize, C. W., and R. C. Schultz. 1985. Comparing treatment means correctly and appropriately. Canadian Journal of Forestry Research 15:1142-1148.

Peterson, C. E., S. R. Webster, P. R. Barker, and R. E. Miller. 1986. Using nitrogen fertilizer in management of coast Douglas-fir: II. Future informational needs. In: Proc Douglas-fir: Stand Management for the Future (C. D. Oliver, D. P. Hanley, and J. A. Johnson, eds), p. 304-309, Institute of Forest Resources, Contribution No. 55, University of Washington, Seattle, Washington.

Regional Forest Nutrition Research Project. 1982. Biennial Report 1980-1982. Institute of Forest Resources, Contribution No. 46, University of Washington, Seattle, Washington.

Turnbull, K. J., G. R. Little, and G. E. Hoyer. 1972. Comprehensive tree-volume tarif tables. State of Washington, Department of Natural Resources, Olympia, Washington.

IMPLICATIONS OF GENETIC IMPROVEMENT FOR THE GROWTH AND YIELD OF TREES AND STANDS

Cheryl B. Talbert and David M. Hyink
Weyerhaeuser Company, Tacoma, WA 98477

ABSTRACT. Genetic improvement has begun to have a major impact on forest management in the United States and around the world. This discussion uses the basic genetic principles and standard practices of tree improvement to build a set of expectations about the expression of genetic gain in stand productive potential, and recommends an approach to quantification of gain on an ongoing basis into the future.

INTRODUCTION

For decades the quantification of forest growth and yield has been a major focus of study and operational practice in forestry. Central to this focus is a single question, key to planning of most aspects of the forest management enterprise:

"What is the value-production potential of a forest stand over time?"

Value-production potential is an outcome of the action and interaction of the many biological processes driving stand development. In turn, the rate and pattern by which these stand development processes operate through time are driven by the genetic potentials of the trees in the stand, by the site and cultural environment through which genetic potential is expressed, and by interactions of environmental factors with one another and with the genotypes in the stand.

Historically it has been possible to project the course of stand development on the basis of environmental effects alone, because natural stands and woodsrun (unimproved) plantations of a given species, in a given geography, consist of trees of diverse genetic potential distributed essentially at random both among and within stands. The average genetic potential does not differ in expected value from one stand to the next.

Large-scale tree improvement, however, has dramatically changed this picture in some parts of the world. The average genetic potential of any stand can now be controlled and may vary considerably and consistently from stand to stand. This scenario makes it unwise to ignore genetic effects on the rate and pattern of stand development and ultimate value production. Therefore, our key question becomes:

"What is the value-production potential of different genetic populations on a given site over time?"

particularly in terms of the genetic populations of greatest

interest today: that is, improved and unimproved populations, and different improved families. In recent years, data have begun to suggest that families in mixed-family progeny tests are fairly stable in rank through and past crown closure, and may also rank similarly in pure-block plantings (Gladstone et al., 1987). However, many questions have been expressed about the long-term stand performance of families selected for individual-tree superiority under essentially free-to-grow conditions, particularly if they are deployed in pure blocks (Ford, 1976; Franklin, 1979). Very little long-term stand data is available.

The evaluation of genetic effects on stand development and productive potential has been discussed by several authors (Burkhart and Matney, 1981; Switzer and Shelton, 1981; Nance et al., 1986; Sprinz, 1987). This paper will take a slightly different tack, using the basic biology and practice of genetic improvement to suggest some general expectations about the impact of genetic improvement on stand production. Experimental results will be discussed relative to these expectations. Finally, some specific suggestions will be made regarding quantification of genetic improvement effects in the future.

GENETIC IMPROVEMENT - FUNDAMENTALS AND PRACTICES

Trees as biological organisms exhibit variation at many levels, among species, among geographically separated groups (provenances) within a species, among stands within a geography, and within stands. Some of this variability is genetic - in other words, consistent differences exist which reflect differences in genetic makeup. At the species, provenance and stand level, genetically-distinct groups or 'genetic populations' differ in the frequency of gene combinations conferring a set of observable attributes.

The genetic improvement process changes observed value for specific attributes by increasing the frequency of 'desirable' gene combinations for those attributes in commercial stands. The activity may consist of selection and deployment of desirable species and provenances, as well as selection and breeding of genetically superior individuals and deployment of their offspring through multiple generations. The concept of an introduced change in the frequency of gene combinations is key to development of expectations about genetic improvement effects. Let us briefly review the 'basics'.

A 'gene' refers to a set of bases on one strand of a chromosome. In diploid organisms like trees, chromosomes consist of paired strands of DNA, so genes are carried in pairs. The 'spot' on a chromosome where a single gene pair is located is called a 'gene locus' (plural 'loci'). Genes at a given gene locus can take many different forms, or 'alleles'. In the case of a simply inherited attribute, Gregor Mendel's smooth and wrinkled peas, only two alleles exist, and different paired combinations of those alleles produce different morphologies. Most commercially

important attributes of forest trees, like yield, stem form or response to climate and pests, are thought to be inherited in a far more complex manner, through many, perhaps hundreds, of gene loci and many different alleles at each locus. The 'genetic potential' of an individual for a specified attribute reflects small incremental impacts of individual alleles, of combinations of alleles, and of combinations of loci. Huge numbers of possible genetic combinations exist, along a continuum of 'desirability'. Add to this genetic complexity the fact that genetic potential (genotype) is only one component of observed value (phenotype) for an attribute; environmental effects and interactions of genetic and environmental effects also contribute to observed value.

So how do genetic improvement practices modify the frequency of desirable gene combinations, and what do we expect to be the observable results? Let us focus entirely on genetic improvement within species and provenance.

Genetic improvement influences the genetic composition of stands by restricting reproduction only to those trees having a high probability of carrying desirable genotypes. We speak of 'probabilities' here because we cannot directly measure the genetic potential of a tree free of the confounding effects of its environment. If a set of trees is selected on the basis of observed phenotype alone, the likelihood is high - for yield attributes in particular - that their phenotypic superiority results from environmental effects. We expect only a small change in genetic potential by using those trees as parents. However, we can increase the probability that an outstanding phenotype is truly an outstanding genotype. The smaller the 'elite' proportion of the population that is selected - the greater the 'selection intensity' - the more likely it is that the selections are genetically superior, as long as no obvious environmental biases are present. Also, indirect information about an individual's genotype can be derived from the individual's relatives. Groups of offspring (progeny) or siblings of an individual are more likely than unrelated groups to carry gene combinations identical to those carried by that individual. When the progeny or sibling groups are replicated across a variety of environments, the average performance of those groups across environments reflects their average genetic potential. If an individual's relatives show outstanding average genetic potential, this increases the likelihood that the individual itself is outstanding genetically.

Hence the existence of 'progeny tests' consisting of groups of offspring from selected parents (families), replicated both within and across environments chosen to represent a range of 'operational' sites. The offspring groups provide information on the genetic quality of their parents, allowing only the genetically superior parents to be left to reproduce in seed orchards. Different offspring from a single parent - a family of siblings - provide genetic information about one another so that

the best of them can be selected to comprise another generation of parents. The ability to detect differences among offspring groups accurately and precisely is essential to the selection of genetically superior parents, and therefore, to the magnitude of genetic gain which can be expected. For this reason, progeny tests most often are planted in small plot field designs with an emphasis on replication and careful environmental layout.

At the outset the selection of superior individuals is typically practiced in unimproved natural stands or plantations, where the location of an individual's siblings or offspring is unknown. Selection at this stage is therefore on the individual's phenotype alone, although a strong emphasis is placed on comparing each individual with neighbors on similar microsites so that any observed superiority is more likely to be genetic. The criteria used for selection vary; generally the greatest emphasis is placed on stem Dbh and height, but quality and adaptability traits may also be considered. The selected trees are usually then grafted into seed production orchards, and managed aggressively so that within several years seed is produced which largely result from intercrossing among selected parents.

At the time of orchard establishment, a parallel effort is conducted to intercross the selected parents, and seed from those crosses are collected and planted into progeny tests. On the basis of regular assessments of Dbh, height and survival through the early years of stand development, offspring groups are compared, and parents whose offspring are less than outstanding for these attributes, or whose offspring are poor in quality or adaptability, are removed from the orchards in a step called 'roguing'. Early measurements are also used to select individuals from the progeny tests themselves, incorporating individual and sibling information, to generate a new production orchard. With this step, the process then begins again.

When selection is careful and rigorous, offspring of the selections are expected to carry 'desirable' gene combinations at greater frequency than the population from which their parents were selected. Given that the environment in which the offspring are grown is no poorer, we therefore expect an increase in the observed mean for the attributes under selection. The change in the observed mean from the parental population to the offspring population which can be attributed to genetics is 'genetic gain'.

The basic genetics of the system allow us to develop certain broad expectations about the magnitude of gain which can be expected.

1. The offspring of a particular selected parent will not perform as well, on average, as the parent itself in the same environment at the same age.

Why? First, we cannot select directly for high genetic potential. Even when relatives are used to provide genetic

information about a particular outstanding individual, the individual's genotype and environment are uniquely its own, and there is some likelihood that it is outstanding for environmental reasons only. Second, through the sexual reproduction process, gene combinations which made a set of parents genetically superior are broken up, and the genes recombined in new ways. The only effects which can be counted upon from one generation to the next are the average effects of the individual genes.

2. The magnitude of genetic gain will vary widely, between unrogued and rogued production orchards, among generations, and among organizations.

Orchard roguing can be viewed as a separate selection step, and the parents remaining after roguing are more outstanding on average than the unrogued orchard group. Offspring from a rogued orchard are likely to show more genetic gain than offspring from the unrogued orchard.

Also, selection in natural stands will often result in less genetic gain than selection from well designed progeny tests. First, heterogeneity of microsite and spacing in natural stands makes it difficult to compare even adjacent trees on a similar environmental basis. Second, the genetic structure of progeny tests makes it possible to select on individual and sibling information, increasing the likelihood that observed superiority is genetic in basis. In natural stands, selection must be on an individual's phenotype alone. If natural stand selection is practiced without a high selection intensity, and without care to evaluate candidates with a keen eye to environment, it is possible that this first-round selection step could result in little or no genetic gain.

Organizations will also show different gain results. Talbert (1982) reported estimates of genetic gain for age-8 average height which ranged from -.77 to +8.0 percent, from a sample of 33 orchards across the North Carolina State University-Industry Tree Improvement Cooperative. This variation may result from differences in selection practice (selection intensity and criteria), in progeny test layout, design and maintenance, and in the random sampling of genotypes available for selection.

3. Tree improvement as described above is not expected to make an appreciable change in observed variation among trees, even with deployment of family blocks.

First, we expect little reduction in the magnitude of genetic variation. Genetic potential results from the action of many genes and loci, each with small incremental effects, acting in complex combinations. The loss of a gene in the course of selection should not have much impact on the range of types present. Even a single family is highly genetically variable, since each offspring is the result of a new recombination of the genes carried by the parents. Second, most of the variation we

observe among trees for important yield traits is environmental rather than genetic, so small changes in genetic variability are likely to be hidden.

With these general guidelines in hand, it is possible to suggest some general expectations about genetic effects on stand production.

GENETIC GAIN IN PRODUCTIVE POTENTIAL

Given the wealth of effort already put into mathematical characterization of a small number of key fundamental processes of stand development, it would be very useful to evaluate differences in the rate and pattern of stand development among genetic populations in terms of the same key processes. These can be described in general terms as:

* Growth in stand volume over time
* Mortality (size-density) over time
* Development of stem size distributions over time
* Changes in relative stem dimensions over time

This discussion will focus on the first three.

STAND VOLUME GROWTH OVER TIME

1. Genetically improved stands will tend to exhibit more rapid height growth and volume production than unimproved stands prior to the onset of intense intertree competition, as long as site resources are sufficient to allow growth differences to be expressed.

Organizations which have made a commitment to aggressive tree improvement have, in general, used high selection and testing standards. Therefore, basic genetics and experience from breeding of other agronomic crops indicate that we can expect to observe an appreciable increase in genetic potential for average height and Dbh, and in some programs, for quality and adaptability characteristics, as a result of tree improvement. Therefore, as long as average environmental quality does not decline from one generation of improvement to the next, the observed (phenotypic) value for these attributes will tend to improve. It also follows, then, that as long as early survival does not differ between improved and unimproved stock (and on sites to which they are adapted, improved planting stock has been shown to survive at least as well, and often better, than unimproved planting stock), stand volume during the free-to-grow stage should be greater for improved stock.

Of course, there are caveats. As we mentioned before, gain will vary widely with time and among organizations. There are also indications that the magnitude of gain, and of differences among improved families, can vary considerably across sites, although the rankings of the improved families are usually similar across

sites (as long as the sites do not represent an environmental extreme) (Weyerhaeuser unpublished data: 6-8 year old loblolly pine plantations, 11 year old loblolly pine Edaphics trials, loblolly pine and Douglas-fir progeny tests). Also, this statement is meant to apply to pre-competitive stands, since selection in progeny tests tends to take place during this early phase.

What can we expect in terms of differences after intense intertree competition gets underway?

2. Annual volume growth and survival of loblolly pine trees through 20 years has been shown to relate strongly to their age-5 height position (Switzer and Shelton, 1981). If improved families are planted in mixtures, we would expect families with the best early height growth to show a long term volume production advantage, and volume differences between early fast and slow growing families would be expected to increase with time, assuming no differences in response to competition among families. If families are planted in blocks, families with an early advantage in height growth are not competing directly with slower growing families, so this effect cannot be applied.

3. It is not clear that a site index lift alone will adequately describe differences among families, and between improved and unimproved stock, over the long term.

The height growth of dominant trees on different sites reflect site quality attributes like soil moisture availability, nutrient status, and a large variety of other effects. These dominant-height growth patterns have been used to develop height-age curves for different sites. In contrast, differences in the dominant height growth of different genetic populations on the same site reflect differences in the genetic growth response of those populations to the same site attributes. Biologically it is difficult to see a priori why differences among sites for the same genetic population would manifest themselves in the same way through time as differences among genetic populations on the same site.

Empirical data present a mixed story. Buford and Burkhart (1985) found similar shapes but different levels of height-age trajectories for 15 and 16 year old loblolly pine progeny test families and 25 year old loblolly pine seed sources, supporting the view that a site index lift could adequately represent family differences in height-age trajectories. However, other analyses have shown family and source differences in the shape and level of height-age curves, with some families/sources growing more rapidly early on and the others beginning to catch up later (Sprinz et al., in press; Talbert et al., 1987; Schmidtling, 1984; Sprinz, 1987). Further data will be of great value.

Two areas of caution should be introduced relative to the site-index lift approach, however. First, progeny test height data

typically refers to average height, not dominant height. Average height differences overestimate dominant height differences. Second, most data on improved families will come from fairly young progeny tests, and site curves often are fit to predominantly older stand data. The ability of a given set of site curves to accurately project site index from early data will be a critical factor.

MORTALITY/SIZE-DENSITY OVER TIME

1. Improved stands on average should not respond less favorably to competition than unimproved stands at the same relative density.

Natural stand and progeny test selection candidates typically must exhibit outstanding performance under competitive conditions similar to their unselected neighbors before they will be chosen as final selections. Trees with missing or very small neighbors are usually eliminated. In addition, most programs favor fast-growing types with compact crowns and small or average-sized branches.

However, because of their more rapid early growth, improved stands are likely to arrive at a given relative density more rapidly than unimproved stands. Therefore, at some standard age improved stands may show more mortality than unimproved, simply because the improved trees average larger at that age.

2. Different improved families may show different growth or mortality rates for a given relative density.

In analyses of long-term loblolly pine studies by Buford (cited in Nance et al., 1986), Talbert et al. (1987) and Schmidtling (1987, in these proceedings), seed sources did not differ significantly in the slope of their asymptotic size-density relationships, but they did differ, sometimes substantially, in the level of those relationships. Loblolly pine families planted in a Nelder's wheel spacing study differed in individual-tree basal area growth for the same competitive stress (as indicated by Area Potentially Available, APA), but the family differences in competitive response could be explained by family differences in average basal area per tree (Nance et al., 1983). In a similar analysis of loblolly pine progeny test data, Nance and Land (1987) found that families differed significantly in basal area growth per unit of APA, but the average size of the families themselves was not a part of the analysis.

THE FUTURE - "THE CERTAINTY OF UNCERTAINTY"

Certain aspects of the future can be foreseen with some certainty and therefore can guide our approach to quantification of genetic improvement effects.

1. Genetic selection is likely to continue to emphasize

individual-tree attributes in young, mixed-family or small plot progeny test stands. First, for high selection intensity we must screen of many families, and it is very costly to do this in large family blocks with acceptable replication. Second, it would also be extremely costly to delay selection decisions until differential competitive responses became evident, and in mixed-family tests the importance of early height differences to long-term yield suggests that the rankings of families might not change much even if we were to wait.

2. It will be increasingly critical to capture quality differences in projections of stand value production for improved stands. Loblolly pine improvement programs have already made major improvements in stem straightness through rigorous selection, and wood property improvement is likely to become more and more common practice with time.

3. The genetic populations we are attempting to characterize will change very rapidly, because of orchard roguing, use of different groups of families, and turnover of generations. A long-term study planted today could well contain a sample of families which was unrepresentative of the families in use by the end of the study.

4. The magnitude of gain and the manner in which it is expressed will vary greatly among organizations due to differences in tree improvement practice, and it will be very difficult if not impossible to quantify those differences.

Given these trends, certain things will be mandatory. We should focus on genetic improvement impacts on key biological processes only, and recognize and accept uncertainty with respect to second-order effects and interactions. Also, even for the key biological processes, innovative, process-oriented experiments must substitute for giant, multifactor empirical trials, because the cost of a purely empirical approach for an ever-changing genetic population is too great to be borne by an industry increasingly faced by tight resources. We believe that it will be a vital step for family yield comparisons to become a standard part of forestry practice. Replicated groupings of woodsrun with the most used families or family mixtures, planted on key environment types, will not only provide ongoing estimates of genetic gain, but will allow us to verify the stand-level performance of families selected for individual-tree yield from mixed-family tests.

LITERATURE CITED

Buford, M.A. and H.E. Burkhart. 1985. Dynamics of improved loblolly pine plantations and the implications for modeling growth of improved stands. In: Proc. 18th S. For. Tree Improvement Conf., Gulfport, MS: 170-8.

Burkhart, H.E. and T.G. Matney. 1981. Growth and yield modeling: a place for genetic improvement effects. In: Proc. 16th S. For. Tree Improvement Conf., Blacksburg, VA: 6-17.

Ford, E.D. 1976. Competition, genetic systems and improvement of forest yield. In: Tree Physiology and Yield Improvement, M.G.R. Cannell and F.T. Last eds., Academic Press, London.

Franklin, E.C. 1979. Model relating levels of genetic variance to stand development of four North American conifers. Silvae Genetica 5-6: 207-12.

Gladstone, W.G., P.M. Bean, J.H. Hughes and C.B. Talbert. 1987. A challenge for tree improvement. In: Proc. 19th S. For. Tree Improvement Conf., College Station, TX

Nance, W.L., S.B. Land Jr. and R.F. Daniels. 1983. Concepts for analysis of intergenotypic competition in forest trees. In: Proc. 17th S. For. Tree Impr. Conf., Athens, GA: 131-45.

Nance, W.L. and S.B. Land Jr. 1987. APA: a useful tool for analyses of progeny tests. In: Proc. 19th S. For. Tree Improvement Conf., College Station, TX.

Schmidtling, R.C. 1984. Early intensive culture affects long-term growth of loblolly pine trees. For. Sci. 30(2): 491-98.

Schmidtling, R.C. 1987. Racial variation in self-thinning trajectories in loblolly pine: can geneticists repeal the -3/2 power law? In: Proc. IUFRO Forest Growth Modelling and Prediction Conf., Minneapolis, MN.

Sprinz, P.T. 1987. Effects of genetically improved stands on growth and yield principles. In: Proc. 19th S. For. Tree Improvement Conf., College Station, TX: 338-48.

Switzer, G.L. and M.G. Shelton. 1981. Stand productivity - some considerations in evaluating genetic improvement. In: Proc. 16th S. For. Tree Improvement Conf., Blacksburg, VA: 18-31.

Talbert, J.T. 1982. One generation of loblolly pine tree improvement: results and challenges. In: Proc. 18th Canadian Tree Impr. Assoc. Mtg., Duncan B.C. Part 2: 106-20.

Talbert, C.B. and M.R. Strub. 1987. Dynamics of stand growth and yield over 29 years in a loblolly pine source trial in Arkansas. In: Proc. 19th S. For. Tree Impr. Conf., College Station, TX.

SYMMETRICAL RESPONSE-SURFACE REGRESSION MODELS FOR AGE-AGE AUTOCORRELATION IN VOLUME GROWTH OF CRYPTOMERIA TREES

Yong C. Yang and Fan H. Kung[1]

ABSTRACT. The efficiency of early selection in a forest tree improvement program depends on how closely the juvenile expression is correlated with the mature character. Here, the juvenile-mature correlation is generalized into age-age autocorrelation by removing the condition that the juvenile age must be smaller than the mature age. The square correlation matrix which has a value 1.0 on the diagonal seems to fit a symmetrical response-surface model:

$$Z = BO + B1(X + Y) + B2(X * X + Y * Y) + B3(X * Y)$$

During the exponential growing period the two ages should be transformed by the natural logarithm into X and Y; while at the linear growing period, square root transformation is appropriate. The dependant variable, Z, is the correlation in the additive error model and it should be the logarithmic transformation of the correlation in the multiplicative error model. Using volume growth of 51 cryptomeria trees from age 3 to 30 as an example, the symmetrical response surface models were highly significant with the degree of determination above .9. More than 60% of the total variation was accounted for by the crossproduct and 20% by the quadratic terms.

INTRODUCTION

Tree improvement is a long-term investment. In order to shorten the breeding cycles, we would prefer to make selection as early as possible. Another advantage of making an early selection is that trees can be planted closer and hence the land-use can be more economical (Kung 1973).

The efficacy of early selection is related to the correlation between the early assessment and the late assessment of the trait being improved (Kung 1975). Usually, early selection is less effective, but it may be more efficient than late selection in terms of genetic gain per unit of area and per unit of time (Kung 1973, Bohren 1975).

Lambeth (1980) found that juvenile-mature correlations in the literature were more predictable than may have been expected. His prediction equation was:

$$r = a + b\ LAR$$

---

[1]Professor, Department of Forestry, National Taiwan University, Taipei, Taiwan; and Professor, Department of Forestry, Southern Illinois University, Carbondale, IL, 62901.

Presented at the IUFRO Forest Growth Modeling and Prediction Conference, Minneapolis, MN, August 24-28, 1987.

where r = age-age correlation, a, b = repression coefficients, and LAR = logarithm of age ratio = log (youngest age/oldest age). Based on eight data sets he had examined, the value of coefficient "a" ranged from 1 to 1.02, and for "b", 0.29 to 0.35. The fit between data points and regression line in each case was generally good.

According to Lambeth's model, the juvenile-mature correlation is constant for a given age-ratio. However, in practice we found that it changed with ages except when the age ratio is a unity. For example, given an age-ratio of 1:2 but with varying early and late ages, the correlations in our study were found to be as follows:

age-ratio	3/6	4/8	5/10	6/12	7/14	8/16	9/18	10/20	15/30
r	.710	788	.822	.716	.665	.653	.639	620	.603

Clearly, such systematic trends need to be considered in alternated models. The objective of this paper therefore is to build a response-surface model for age-age autocorrelation without the condition of specifying a ratio of earliest age over the latest age.

MATERIALS

The cryptomeria data were collected by the Experimental Forest of National Taiwan University, Taiwan, China. Trees were planted between 1912 to 1938 with 3,000 to 4,300 stems per hectare. The size of the 14 permanent growth plots used in this study ranged from 0.11 to 0.15 hectare. Starting from 1927 to 1970 in approximately a 5-year interval, dbh was measured with a caliper for all trees within the plot. The approximate sample tree, based on the average diameter, was cut for the stem analysis. Total stem volume inside bark was calculated to 0.0001 cubic meter. The data base for this study was presented in Table 1.

METHODS

Forest geneticists have recently recognized that the development of a plantation falls into three periods. In the juvenile period, variances in environmental error increase logarithmically, because seedlings that are genetically superior in this phase of development rapidly capture their microsites and enter into a period of free growth. As the more slowly developing seedlings also capture their sites, the stand becomes more uniform in growth development during this maturing phase. Finally, the rapid developing phenotypes are slowing down while less rapidly developing phenotypes are catching up. During this codominance-suppression phase the environmental error again increases rapidly but genetic variance does not reappear (Namkoong et. al. 1972, Franklin 1979). Since the age-age correlations within a given phase are generally predictable while those across phases are unpredictable we therefore arbitrarily separate the data into two growing periods: the exponential phase is from age 3 to 9 years and the linear phase is from 14 to 30 years. The codominance-suppression phase will not be studied in this paper due to insufficient data.

TABLE 1. Volume yield of individual cryptomeria trees in Taiwan.

Age (Year)	Volume: Mean (Cubic Meter)	Volume: Standard Deviation (Cubic Meter)	Sample Size No. of Tree
3	0.00044	0.00088	51
4	.00185	.00260	51
5	.00536	.00593	51
6	.01168	.01042	51
7	.02230	.01590	51
8	.03566	.02077	51
9	.05180	.02507	51
10	.07055	.02925	51
11	.09153	.03266	51
12	.11483	.03635	51
13	.13869	.03932	51
14	.16468	.04273	50
15	.19037	.04649	49
16	.21580	.04961	46
17	.24090	.05264	46
18	.26808	.05543	44
19	.29321	.05813	44
20	.31822	.06133	44
21	.34378	.06621	39
22	.36567	.06715	38
23	.39119	.06987	38
24	.41538	.07211	38
25	.44095	.07574	38
26	.46152	.08260	32
27	.48080	.08405	31
28	.50500	.08866	31
29	.52821	.09423	31
30	.55177	.09978	31

The correlation matrices were obtained by using the PROC CORR computer program (SAS, 1985). The output for the exponential phase was presented in Table 2. It can be seen that the matrices is symmetrical along the diagonal of unity and hence the response surface model must also be symmetrical. Thus, the following model was constructed:

$$Z = B0 + B1(X + Y) + B2(X * X + Y * Y) + B3(X * Y)$$

where Z = Output variable associated with correlation between two ages, X, Y = Input variables associated with two ages, and B0, B1, B2, B3 = Regression coefficient associated with the intercept, linear, quadratic and crossproduct function of the two ages.

The PROC-RSREG computer program (SAS, 1985) was used to fit the response-surface model. The age-age correlations were transformed by taking a natural logarithmic transformation for the multiplicative error

TABLE 2. Correlation of volume growth between two ages during the early growth period.

Age	Age						
	3	4	5	6	7	8	9
3	1.00	.91	.77	.71	.64	.59	.56
4	.91	1.00	.94	.90	.83	.79	.75
5	.77	.94	1.00	.98	.95	.91	.87
6	.71	.90	.98	1.00	.98	.95	.91
7	.64	.83	.95	.98	1.00	.99	.96
8	.59	.79	.91	.95	.99	1.00	.99
9	.56	.75	.87	.91	.96	.99	1.00

model and were without transformation in the additive error model. Furthermore, the ages were transformed by either a square root or a logarithmic transformation. Therefore, each data set (age group 3-9 or 14-30) was fitted four times with varying transformations during model construction. It should be pointed out here that a square correlation matrices was also used for the linear growth phase (age period = 14 - 30) during modeling. However, the triangle above the diagonal was omitted in Table 3 to simplify typing and presentation.

RESULTS AND DISCUSSION

The response-surface model was able to explain more than 90% of the variation in age-age autocorrelation. The multiplicative error distribution model offers better fit than the additive error distribution model. However, the improvement in the overall R-square was only 1%.

The pattern of contribution to the R-square by linear, quadratic and crossproduct terms was similar between the additive error (Table 4) and the multiplicative error model (Table 5). The most important contributor to the R-square was the crossproduct terms. It explained from 58 to 66% of variation in the dependent variable. The least contribution was due to the linear term of the input variable. It explained less than 10% of the R-square during the exponential growing phase and explained absolutely nothing during the linear growing phase. The quadratic term, in general, accounted for a quarter of total variation.

Suitable transformation of age in X and Y of the response-model improves goodness of fit between data and model. The choice of taking a square root or a logarithmic transformation depends on the phase of growth development. During the exponential growth period, transformation of age by logarithm had a high R-square; but during the linear growth period the square root transformation was better.

The estimates of regression coefficient and its standard error were necessarily different between Table 4 and Table 5, because logarithmic

TABLE 3. Correlation of volume growth between two ages during the period of linear growth.

Age	Age 14	15	16	17	18	19	20	21	22	23	24	25	26	27	28	29	30
14	1.00																
15	.99	1.00															
16	.97	.98	1.00														
17	.95	.98	.99	1.00													
18	.92	.96	.98	.99	1.00												
19	.89	.94	.97	.98	.99	1.00											
20	.87	.92	.95	.97	.99	.99	1.00										
21	.85	.91	.94	.97	.98	.99	1.00	1.00									
22	.82	.88	.92	.95	.97	.98	.99	1.00	1.00								
23	.78	.85	.89	.93	.94	.96	.98	.99	1.00	1.00							
24	.75	.82	.86	.90	.92	.94	.96	.97	.99	1.00	1.00						
25	.71	.78	.83	.87	.89	.91	.93	.95	.97	.99	.99	1.00					
26	.72	.78	.82	.86	.87	.90	.92	.93	.95	.97	.98	.99	1.00				
27	.68	.75	.80	.84	.85	.87	.89	.91	.93	.95	.97	.98	1.00	1.00			
28	.64	.71	.76	.80	.81	.83	.85	.87	.90	.92	.94	.96	.98	1.00	1.00		
29	.58	.65	.70	.74	.75	.78	.80	.83	.85	.89	.91	.94	.96	.98	.99	1.00	
30	.53	.60	.65	.69	.70	.73	.75	.79	.81	.85	.87	.90	.94	.96	.98	1.00	1.00

TABLE 4. Comparison of response surface models for two correlation matrices from Tables 2 and 3.

Item	Growth period between ages	
	3 - 9	14 - 30
	Fitted by the square root of age	
	R-Square	
Total	0.9177	0.9419
Linear	0.1021	0.0009
Quadratic	0.2344	0.2778
Crossproduct	0.5812	0.6631
Parameter	Est. (Std. Dev.)	Est. (Std. Dev.)
B0	0.5905 (.4679)	0.9547 (.2385)
B1	0.1164 (.2718)	0.0200 (.0668)
B2	-0.3560 (.0545)	-0.1587 (.0065)
B3	0.6841 (.0470)	0.3103 (.0058)
	Fitted by the logarithm of age	
	R-Square	
Total	0.9550	0.9157
Linear	0.1253	0.0000
Quadratic	0.2212	0.2686
Crossproduct	0.6084	0.6471
Parameter	Est. (Std. Dev.)	Est. (Std. Dev.)
B0	0.8788 (.2116)	1.1062 (.6631)
B1	0.0417 (.4052)	0.0145 (.6508)
B2	-2.2892 (.2666)	-4.4381 (.2225)
B3	4.6516 (.2310)	8.7857 (.2206)

TABLE 5. Comparison of response-surface models for two correlations matrices from Table 2 and 3. Correlations were transformed by natural logarithm.

Item	Growth period between ages	
	3 - 9	14 - 30
Fitted by the square root of age		
	R-Square	
Total	0.9264	0.9507
Linear	0.0926	0.0008
Quadratic	0.2515	0.2908
Crossproduct	0.5822	0.6590
Parameter	Est. (Std. Dev.)	Est. (Std. Dev.)
B0	-0.2764 (0.2396)	-0.1142 (0.1129)
B1	0.0918 (0.1392)	0.0304 (0.0316)
B2	-0.1996 (0.0279)	-0.0834 (0.0031)
B3	0.3706 (0.0241)	0.1589 (0.0027)
Fitted by the logarithm of ages		
	R-Square	
Total	0.9667	0.9238
Linear	0.1158	0.0000
Quadratic	0.2410	0.2807
Crossproduct	0.6099	0.6430
Parameter	Est. (Std. Dev.)	Est. (Std. Dev.)
B0	-0.1025 (0.0986)	-0.1500 (0.3240)
B1	0.0908 (0.1887)	0.1632 (0.3179)
B2	-1.2933 (0.1242)	-2.3314 (0.1087)
B3	2.5206 (0.1076)	4.500 (0.0980)

transformation was used for the dependent variable (i.e. age-age correlations) in Table 5, but not in Table 4. However, the positive sign for the B1 and B3 and the negative sign for B2 were consistent. Thus, regardless if the fitting error is additive or multiplicative, higher correlation is obtainable with greater crossproduct terms, but with smaller quadratic terms.

An interesting trend was also observed in the comparison of coefficients B2 and B3: the value of B3 was about twice as large as the absolute value of B2. Thus, the response-surface model for age-age correlation could be reduced to the following equation with some reduction in the total R-square:

$$Z = B0 + B1(X - Y)^2$$

It can be seen that this equation becomes Lambeth's model when X and Y are the logarithm of ages. The value of coefficient B0 and B1 of course are different from those given in Table 4 and 5, because the fitted models are not exactly alike.

As a stand development changed from the early exponential growing phase to maturing linear growth period, the linear component becomes diminished while the quadratic and crossproduct components become larger. It would be appropriate to consider different models and transformations separately for each phase of stand development. Significant contributions can be made to tree improvement program by forest biometricians in presenting a statistically sound and biologically meaningful model for the age-age autocorrelation so that the earliest age for selection can be decided to maximize genetic gain per unit of time and per unit of space.

LITERATURE CITED

Bohren, B.B. 1975. Designing artificial selection experiments for specific objectives. Genetics. 80: 205-220.

Franklin, E.C. 1979. Model relating levels of genetic variance to stand development for four North American conifers. Silvae Genet. 28: 207-212.

Kung, F.H. 1973. Development and use of juvenile-mature correlations in a black walnut tree improvement program. Southern Forest Tree Improvement Conf. 12: 243-249.

Kung, F.H. 1975. The efficacy of early or indirect truncated selection. Central State Tree Improvement Conf. 9: 35-41.

Lambeth, C.C. 1980. Juvenile-mature correlations in Pinaceae and implications for early selection. For. Sci. 26: 571-580.

Namkoong, G., R.A. Usanis and R.R. Silen. 1972. Age-related variation in genetic control of height growth in Douglas-fir. Theor. Appl. Genet. 42: 151-159.

SAS. 1985. SAS User's Guide: Statistics. Version 5 Edition. SAS Inst. Inc. Cary, NC. 957 pp.

AUTHOR INDEX

Akca, Alparslan 126
Alig, Ralph J. 1089
Amateis, Ralph L. 1058
Apps, M. J. 263,305
Arney, James D. 828
Aubertin, Gerald 1146

Bailey, Robert L. 33,201,538,660,691 731,874,1148
Baldwin, V. C., Jr. 835,961
Bare, B. Bruce 843
Bassow, Susan 450
Belanger, R. P. 458
Belcher, David M. 944
Belli, Keith L. 361
Benzie, John W. 588,1147
Biging , Greg S. 47,175
Bolton, Roger K. 102
Bonnor, G. M. 192
Borders, Bruce E. 33,660,731,874
Brand, D. G. 636
Brand, Gary J. 580,950
Bruce, David 1
Buchman, Roland G. 588
Burk, Thomas E. 54,345,475,1149
Burkhart, Harold E. 435,530,1058
Busby, R. L. 835
Byrne, John C. 1066

Carvalho Oliveira, Angelo 881
Chang, Sun Joseph 239
Chappell, H. N. 1073,1148
Chatarpaul, L. 305
Chen, Carl W. 270
Chojnacky, David C. 247
Clutter, Michael L. 660
Comeau, P. G. 305
Cost, Noel D. 1089
Creighton, Jerre L. 1097
Cropper, Wendell P., Jr. 278
Crow, T. R. 331
Curtis, Robert O. 1073,1081
Czaplewski, Raymond L. 1089

da Silva, J. A. Aleixo 538
Daniels, Richard F. 293
Dell, Tommy R. 443
Dickmann, D. I. 331
Dickson, R. E. 331
Droessler, Terry D. 54

Ek, Alan R. 345
Eriksson, Marian 102

Fairweather, Stephen E. 61,483
Farr, Wilbur A. 68
Farrar, Robert M., Jr. 118
Ferguson, Dennis E. 369
Ferguson, R. B. 961
Ffolliott, Peter F. 968
Ford, E. David 450
Fox, Carl A. 270
Froelich, R. C. 458
Fuller, Leslie G. 467

Gale, M. R. 403
Garcia, Oscar 668
Gering, Lawrence R. 596
Gertner, George 739
Glover, Glenn R. 1097
Goelz, J. C. G. 475
Goldstein, Robert A. 270
Gomez, Luis E. 270
Goodwin, Adrian N. 76
Gove, Jeffrey H. 483
Grace, Jennifer C. 285
Green, Edwin J. 676
Grigal, D. F. 403
Grissom, James E. 134
Guertin, D. Phillip 968

Hahn, Jerold T. 1133
Haight, Robert G. 851
Hamlin, David C. 683,699
Hann, David W. 1029
Harms, William R. 1145
Harrison, Wade C. 293
Heath, Linda 555
Hepp, Todd E. 976
Hilt, Donald E. 86
Holdaway, Margaret R. 490,950
Holmes, Michael J. 467
Holtman, Ben 859
Hosmer, Richard A. 217
Hyink, David M. 9,562,1073

Iles, Kim 1105
Isebrands, J. G. 331

Jayaraman, Kadiroo 201
Johnson, Paul S. 377
Johnson, Ralph R. 68,369

Kershaw, John A., Jr. 1029
Kiester, A. Ross 498
Kilkki, Pekka 1114
Kimmins, J. P. 263,305
Kung, Fan H. 572,1146
Kurz, W. A. 263,305

Laasasenaho, Jouko 1014
Lamson, Neil I. 231
Lappi, Juha 691
Larocque, Guy 94
Leary, Rolfe A. 22,580,683,699
Lemin,, Ronald C., Jr. 896,1147
Lenhart, J. David 747
Leon, R. M. 9
Lipscomb, Donald J. 754
Lloyd, F. Thomas 1145
Lowe, Joe J. 984
Lowell, Kim E. 547,708
Lucier, Alan A. 270
Lynch, Thomas B. 1145
Lyon, Gary W. 1021

MacLean, Colin D. 1118,1133
Magnussen, S. 192
Maguire, Douglas A. 1029,1073
Marshall, Peter L. 94
Mayo, Jefferson H. 231
Mäkelä, Annikki 315
McKelvey, Kevin S. 323
McRoberts, Ronald E. 762
Meerschaert, Walter J. 992
Meldahl, Ralph S. 102
Mendoza, Guillermo A. 209
Merriam, Robert A. 110
Michael, D. A. 331
Miller, T. 458
Mills, John R. 770
Milner, Kelsey S. 411,828
Mitchell, Robert J. 708
Mize, Carl W. 867
Moeur, Melinda 716
Mohren, G. M. J. 619
Monserud, Robert A. 184,419
Moore, James A. 1037
Mouw, Jim 1146
Mowrer, H. Todd 778
Murphy, Paul A. 118
Myers, Charles C. 1146
Myers, John R. 231

Nagel , Jürgen 126
Nance Warren L. 134
Newberry, James D. 786
Newton, Peter F. 604

O'Hara, K. L. 794
Ojansuu, Risto 724
Okojie, Julius A. 874
Oliver, C. D. 794
Opalach, Daniel 555,843

Patterson, Donald A. 802
Payandeh, Bijan 386
Pelkki, Matthew W. 889
Pienaar, Leon V. 596

Ramirez-Maldonado, Hugo 731
Rapera, Roberto B. 209
Rasmussen, William O. 968
Rauscher, H. Michael 331,1147
Räsänen, Pentti K. 394
Real, Pedro L. 1037
Reams, Gregory A. 143
Reed, David D. 467,1021
Renner, David L. 810
Riitters, Kurt H. 340
Rose, Dietmar W. 889,1124,1138
Roth, Paul L. 1146
Ruark, Gregory A. 1045
Rustagi, Krishna P. 167

Sander, Ivan L. 377
Schmidtling, R. C. 611
Schoonderwoerd, H. 619
Scott, Charles T. 1118,1133
Scott, W. 9
Scoullar, K. A. 263,305
Seymour, Robert S. 896,1147
Sheehan, Katharine A. 1147
Shifley, Stephen R. 506,950
Sievänen, Risto 345
Singh, T. 514
Skovsgaard, J. P. 627
Smith, N. J. 636
Smith, W. D. 1053
Smith, W. R. 134
Snellgrove, Thomas A. 1148
Söderberg, Ülf 151
Solomon, Dale S. 217
Souter, Ray A. 1148
Spors, Hans 1146
Sprinz, Peter T. 428
Staack, Joachim 1146
Stage, Albert R. 786,810,1066
Stegemoeller, Kathryn 1149
Stiff, Charles T. 802
Strawderman, William E. 676
Strub, Mike R. 428

Talbert, Cheryl B. 562
Tanaka, K. 644
Teck, Richard M. 86
Tham, Åsa 255
Thomson, A. J. 224
Tome', Margarida 159
Turner, Brian J. 904

Ugalde, Luis 1124,1138

Valentine, Harry T. 353
Valsta, Lauri T. 913
Van Deusen, Paul C. 521
van Hees, Willem W. S. 921
Vanclay, Jerome K. 928,998
Varmola, Martti 1006

Walters, David K. 435
Wan Razali Bin Wan Mohd 167
Ware, Kenneth D. 33,1148
Warren, William G. 818
Webb, Charles D. 530
Wensel, Lee C. 1,47,175
Williams, Thomas M. 754
Wykoff, William R. 184

Yandle, David O. 231
Yang, Yong. C. 572

Zedaker, Shepard M. 475,1058
Zeide, Boris 652
Znerold, Mike 936
Zutter, Bruce R. 1097
Zuuring, Hans R. 828

☆U.S. GOVERNMENT PRINTING OFFICE: 1 9 8 8-5 5 6-3 0 6/6 0 1 6 5

Ek, Alan R.; Shifley, Stephen R.; Burk, Thomas E., eds.
1988. Forest growth modeling and prediction. Proceedings, IUFRO conference; 1987 August 23-27; Minneapolis, MN. Gen. Tech. Rep. NC-120. St. Paul, MN: U.S. Department of Agriculture, Forest Service, North Central Forest Experiment Station; Vol. 1: 1-579.

Proceedings of the August 23-27 IUFRO Conference, Minneapolis, Minnesota. Includes 143 manuscripts dealing with growth and yield modeling; regeneration; site characterization; effects of fertilization, genetics, and disturbance; density management; evaluation; estimation; inventory; and application.

KEY WORDS: Yield, self-thinning, estimation, inventory, regeneration, climatic effects, pollution.

FINDING OUT AND TELLING

Our job at the North Central Forest Experiment Station is discovering and creating new knowledge and technology in the field of natural resources and conveying this information to the people who can use it--in short, "finding out and telling." As a new generation of forests emerges in our region, managers are confronted with two unique challenges: (1) Dealing with the great diversity in composition, quality, and ownership of the forests, and (2) Reconciling the conflicting demands of the people who use them. Helping the forest manager to meet these challenges while protecting the environment is what research at North Central is all about.

NORTH CENTRAL
FOREST
EXPERIMENT STATION

United States
Department of
Agriculture

Forest
Service

North Central
Forest Experiment
Station

General Technical
Report **NC-120**

Forest Growth Modelling and Prediction

Volume 2

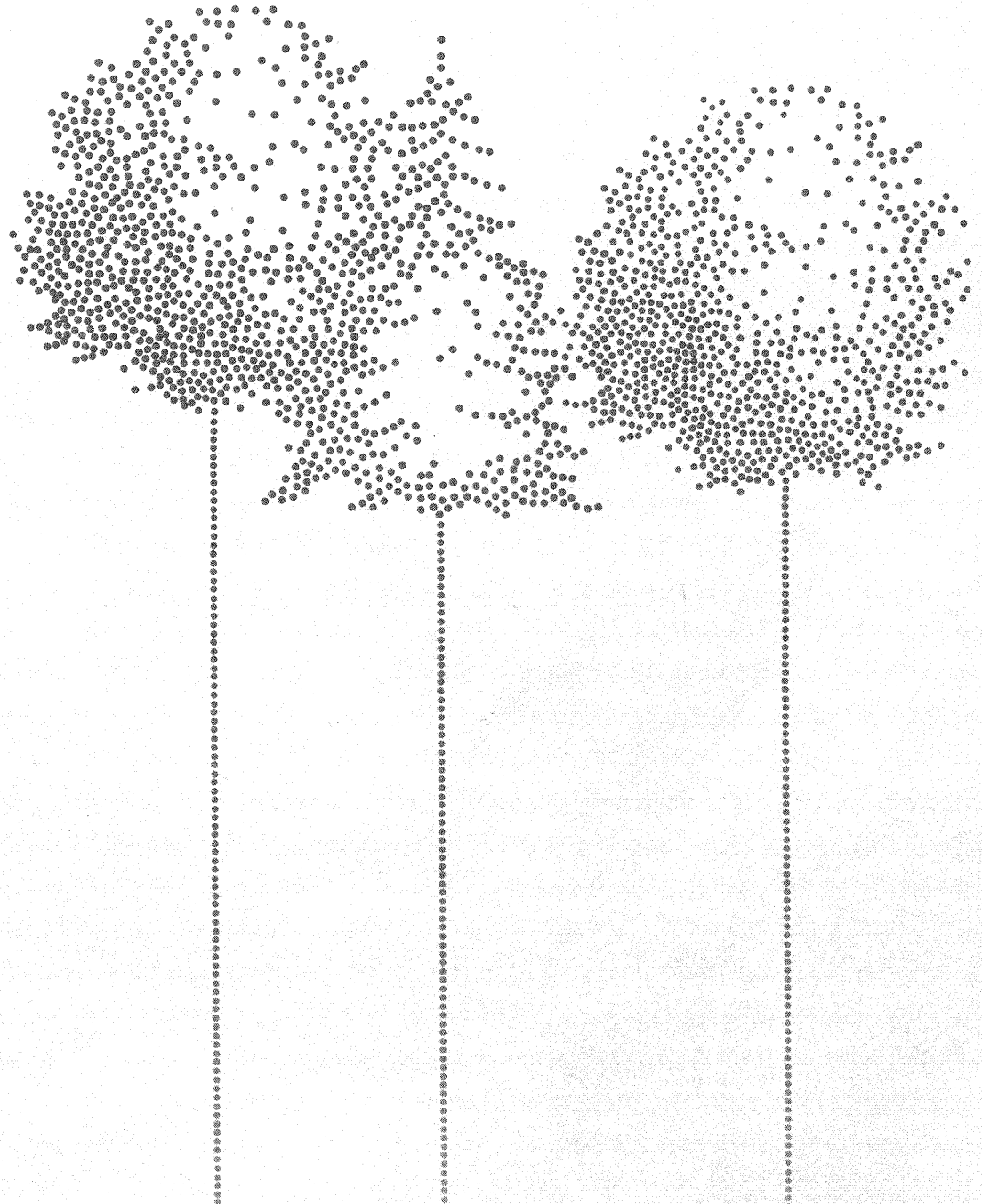

IUFRO

SOCIETY OF AMERICAN FORESTERS 1900

UNIVERSITY
OF MINNESOTA

Each contributor submitted camera copy and is responsible for the accuracy and style of his or her paper.

(USDA policy prohibits discrimination because of race, color, national origin, sex, age, religion, or handicapping condition.)

NORTH CENTRAL FOREST EXPERIMENT STATION
FOREST SERVICE--U.S. DEPARTMENT OF AGRICULTURE
1992 FOLWELL AVENUE
ST. PAUL, MINNESOTA 55108
MANUSCRIPT APPROVED FOR PUBLICATION MARCH 7, 1988
1988

Forest Growth Modelling and Prediction

Volume 2

Proceedings of the IUFRO Conference
August 23-27, 1987, Minneapolis, Minnesota

Editors

Alan R. Ek
Stephen R. Shifley
Thomas E. Burk

Sponsors

International Union of Forestry Research Organizations (IUFRO)
Subject Group S4.01, Mensuration, Growth and Yield

College of Forestry, University of Minnesota

North Central Forest Experiment Station
United States Department of Agriculture, Forest Service

Cosponsors

IUFRO Subject Group S6.02
Statistical Methods, Mathematics and Computers

Society of American Foresters
Biometrics Working Group
Inventory Working Group
Silviculture Working Group
Forest Ecology Working Group

Midwest Mensurationists

Western Biometricians

West Gulf Coast States Biometricians

Association of Southern University Biometricians

Society of American Foresters Publication Number SAF-87.12

CONTENTS

Continued from Volume 1

10. SELF-THINNING AND DENSITY MANAGEMENT

Gary J. Brand Rolfe A. Leary	Evaluating growth models by estimating A-line location in stocking guides	580
Roland G. Buchman John W. Benzie	Relative growth rate: an analytical tool for growth and yield analysis	588
Lawrence R. Gering Leon V. Pienaar	Stand density effects for site-prepared slash pine plantations in the flatwoods of Georgia and north Florida	596
Peter F. Newton	Development of a stand density management model for pure black spruce forest types within central Newfoundland. I. Applicability of the self-thinning rule	604
R. C. Schmidtling	Racial variation in self-thinning trajectories in loblolly pine	611
H. Schoonderwoerd G. M. J. Mohren	Autocorrelation and competition in even-aged stands of Douglas-fir in the Netherlands	619
J. P. Skovsgaard	Self-thinning in Sitka spruce (*Picea sitchensis* (Bong.) Carr.) stands in Denmark. Preliminary results	627
N. J. Smith D. G. Brand	Compatible growth models and stand density diagrams	636
K. Tanaka	Effects of stand density on the increments of trees in an even-aged pure stand	644
Boris Zeide	Search for a limiting density: reasons and approach	652

11. ESTIMATION TECHNIQUES

Bruce E. Borders Robert L. Bailey Michael L. Clutter	Forest growth models: parameter estimation using real growth series	660
Oscar Garcia	Experience with an advanced growth modelling methodology	668
Edwin J. Green William E. Strawderman	Combining inventory data with model predictions	676
David C. Hamlin Rolfe A. Leary	An integro-differential equation model of tree height growth	683
Juha Lappi Robert L. Bailey	Optimal prediction of dominant height curves based on an analysis of variance components and serial autocorrelation	691

Rolfe A. Leary David C. Hamlin	Methods for localizing regional growth models formed as second order differential equations	699
Kim E. Lowell Robert J. Mitchell	Modeling growth and mortality probabilistically using logistic regression	708
Melinda Moeur	Nearest neighbor inference for correlated multivariate attributes	716
Risto Ojansuu	Mixed linear models for stem size and form development	724
Hugo Ramirez-Maldonado Robert L. Bailey Bruce E. Borders	Some implications of the algebraic difference approach for developing growth models	731

12. EVALUATION AND VALIDATION OF MODELS

George Gertner	Alternative methods for improving the variance approximation of single tree growth and yield projections	739
J. David Lenhart	Evaluation of explicit and implicit yield prediction in loblolly and slash pine plantations in east Texas	747
Donald J. Lipscomb Thomas M. Williams	Evaluation of selected micro-computer forest inventory and growth models for use at the management level in the southeastern US	754
Ronald E. McRoberts	Comparing regression curves	762
John R. Mills	An evaluation of an inventory-projection system: TRIM model predictions vs. FIA field measurements in North Carolina	770
H. Todd Mowrer	A Monte Carlo comparison of propagated error for two types of growth models	778
James D. Newberry Albert R. Stage	Validating forest growth models: procedures defined by resource decisions	786
K. L. O'Hara C. D. Oliver	Three-dimensional representation of stand volume, age and spacing	794
Donald A. Patterson Charles T. Stiff	An evaluation and comparison of two distance-independent forest projection models in the Inland Northwest	802
Albert R. Stage David L. Renner	Comparison of yield-forecasting techniques using long-term stand histories	810
William G. Warren	Consequences of various growth models	818
Hans R. Zuuring James D. Arney Kelsey S. Milner	Generic graphical analyses for tree growth model invalidation	828

13. MANAGEMENT APPLICATIONS AND OPTIMIZATION TECHNIQUES

V. C. Baldwin, Jr. R. L. Busby	A growth and yield prediction system with a merchandising optimizer for planted loblolly pine in the West Gulf Region	835
B. Bruce Bare Daniel Opalach	Using a direct search algorithm to optimize species composition in uneven-aged forest stands	843
Robert G. Haight	Penalty function methods for constrained harvesting in uneven-aged mixed-conifer stands	851
Ben Holtman	Forest management intensity/wood growing costs/financial returns	859
Carl W. Mize	The rate of return of individual, forest-grown black walnut trees	867
Julius A. Okojie Robert L. Bailey Bruce E. Borders	A multiple-use management decision model for *Taungya* farming in Nigeria	874
Angelo M. Carvalho Oliveira	The H/D ratio in maritime pine (*Pinus pinaster*) stands	881
Matthew W. Pelkki Dietmar Rose	DTREES – an automated stand prescription writer and harvest simulator	889
Robert S. Seymour Ronald C. Lemin, Jr.	Adapting FORMAN for timber supply analysis in Maine	896
Brian J. Turner	Multiple use forest modelling in Australia	904
Lauri T. Valsta	Optimizing species composition in mixed, even-aged stands	913
Willem W. S. van Hees	Simulated applications of empirical timber productivity equations for forest soils in southeastern Alaska	921
Jerome K. Vanclay	A stand growth model for yield regulation in north Queensland rainforests	928
Mike Znerold	Modeling uneven-aged forest management on the Deschutes National Forest	936

14. SIMULATION SYSTEM AND MODEL OVERVIEWS

David M. Belcher	Forest growth modeling in the Southern Region, National Forest System	944
Gary J. Brand Margaret R. Holdaway Stephen R. Shifley	A description of the TWIGS and STEMS individual-tree-based growth simulation models and their applications	950

R. B. Ferguson V. C. Baldwin, Jr.	An introduction to "comprehensive outlook for managed pines using simulated treatment experiments-planted loblolly pine" (COMPUTE_P-LOB)	961
Peter F. Ffolliott William O. Rasmussen D. Phillip Guertin	STAND: an interactive model to simulate the growth and yield of woodlands in the Southwest	968
Todd E. Hepp	Using microcomputers to narrow the gap between researcher and practitioner: a case history of the TVA YIELD program	976
Joe J. Lowe	What growth models are needed for forest management in Canada?	984
Walter J. Meerschaert	An overview of CACTOS: the California Conifer Timber Output Simulator	992
Jerome K. Vanclay	PLATIPUS physiology: design of a plantation growth and conversion simulator incorporating silviculture and wood quality	998
Martti Varmola	A stand model for simulating the early development of Scots pine cultures in Finland	1006

15. MODELLING TAPER, BIOMASS, AND PRODUCT QUALITY

Jouko Laasasenaho	Use of taper curve in determining tree branchiness and preparing instructions on stand densities	1014
Gary W. Lyon David D. Reed	A method for projecting stem quality and log grade distribution in sugar maple	1021
Douglas A. Maguire David W. Hann John A. Kershaw, Jr.	Prediction of branch diameter and branch distribution for Douglas-fir in southwestern Oregon	1029
Pedro L. Real James A. Moore	An individual tree taper system for Douglas-fir in the Inland-Northwest	1037
Gregory A. Ruark	Estimating crown biomass of shade tolerant and intolerant tree species with a variable allometric ratio	1045
W. D. Smith	Modeling tree quality in loblolly pine plantations	1053

16. INVENTORY, STUDY DESIGNS, AND DATA BASES

Ralph L. Amateis Harold E. Burkhart Shepard M. Zedaker	Experimental design and early analyses for a set of loblolly pine spacing trials	1058
John C. Byrne Albert R. Stage	Description of sampling designs using a comprehensive data structure	1066
H. N. Chappell R. O. Curtis D. M. Hyink D. A. Maguire	The Pacific Northwest Stand Management Cooperative and its field installation design	1073
Robert O. Curtis	A report on the permanent plot task force	1081
Raymond L. Czaplewski Ralph J. Alig Noel D. Cost	Monitoring land/forest cover using the Kalman filter: a proposal	1089
Glenn R. Glover Bruce R. Zutter Jerre L. Creighton	Study design for growth response of loblolly pine to varying degrees of hardwood and herbaceous vegetation control	1097
Kim Iles	Growth on permanent angle-count plots, historical estimation procedures through critical height sampling	1105
Pekka Kilkki	Measurement of data for tree models	1114
Colin D. MacLean Charles T. Scott	Interpolating current annual growth from two dbh measurements	1118
Dietmar W. Rose Luis Ugalde	Information management to support development of growth models for multi-purpose tree species	1124
Charles T. Scott Jerold T. Hahn Colin D. MacLean	Forest inventory and analysis needs for a growth processor	1133
Luis Ugalde Arias Dietmar W. Rose	A management-information system for multi-purpose tree species research in Central America	1138

17. ABSTRACTS OF ADDITIONAL PRESENTATIONS

F. Thomas Lloyd William R. Harms	A 3/2 power-based growth model of mean DBH is linked with establishment density and mortality to develop thinning guides	1145
Thomas B. Lynch	On the estimation of radial increment by diameter class using horizontal point sampling data	1145

Charles C. Myers Hans Spors Joachim Staack Gerald Aubertin Fan Kung Jim Mouw Paul L. Roth	Procedures for determining growth trends of shortleaf pine and black oak in southern Illinois	1146
H. Michael Rauscher John W. Benzie	Using an expert system to incorporate a growth model into a computer-based red pine manager's handbook	1147
Robert S. Seymour Ronald C. Lemin, Jr.	SISTIM – A new model for simulating silvicultural treatments in Maine	1147
Katharine A. Sheehan	Simulating the effects of defoliation by gypsy moth on forest stands	1147
Thomas A. Snellgrove H. N. Chappell	The stand management cooperative	1148
Ray A. Souter R. L. Bailey K. D. Ware	Percentile-based stock tables in thinned stands of loblolly pine	1148
Kathryn Stegemoeller Thomas E. Burk	Optimal aggregation of tree list data for use with the STEMS growth projection model	1149

Author Index

Evaluating Growth Models by Estimating A-line Location in Stocking Guides

Gary J. Brand and Rolfe A. Leary[1]

ABSTRACT. Evaluating a growth model is a complex task because many tests and comparisons can be made. It is especially difficult to empirically evaluate model performance for rare conditions such as dense stands. How accurately a model projects growth in dense stands can be evaluated graphically with the help of stocking guides. A stocking guide contains reference lines that graphically relate two stand density measures, number of trees and basal area, for several specific stand conditions. One of these reference lines (A-line or more recently referred to as AMD) represents the average maximum density stands achieve. The A-line can be estimated by a growth model and compared with the A-line in published stocking guides. We demonstrate this method by using an individual-tree, distance-independent growth model to estimate the location of the A-line for two species (jack pine and quaking aspen). Comparing the estimated A-lines with published A-lines highlights relations not easily identified in other types of evaluations.

INTRODUCTION

In the United States, stocking guides provide a simple basis for evaluating stand density using basal area and number of trees per unit area. Stocking guides, as first developed by Gingrich (1967), contain reference lines indicating three relationships to help guide management decisions. These have been designated A-line, B-line, and C-line. The B-line indicates combinations of number of trees and basal area at which trees start competing with each other and is based on the crown widths of open grown trees. The C-line is located at lower densities than the B-line such that, on average sites, 10 years of growth will produce a stand at the B-line. The A-line relates basal area to number of trees for stands near maximum densities and is always at higher stand densities than the B-line.

Ernst and Knapp (1985) renamed the reference lines in an attempt to clarify some of the confusion that developed as different methods were used to produce the various stocking guides now available. They designate Gingrich's A-line as the reference level of average maximum competition or more simply as the line of average maximum density (AMD). The B-line is the reference level of no competition. They do not identify the C-line. In this paper we are only concerned with the line of average maximum density and will refer to it by its traditional name

---

[1] Research Foresters, USDA Forest Service, North Central Forest Experiment Station, 1992 Folwell Avenue, St. Paul, MN 55108

Presented at the IUFRO Forest Growth Modeling and Prediction Conference, Minneapolis, MN, August 24-28, 1987.

(A-line) to be consistent with the published stocking guides we will refer to.

Gingrich (1967) developed the A-line from natural, undisturbed stands thought to be at maximum density and data in Schnur's (1937) stand table. Gingrich claimed that the A-line defines a relation between number of trees and basal area toward which, "in the absence of cutting or other disturbances," stocking moves, "whether currently above or below ... it". The A-line, as conceived by Gingrich, represents a long-term dynamic equilibrium of stand properties. Stands can get above the A-line during periods of favorable weather, but in the longer term they should approach this equilibrium. The A-line in stocking guides should not be confused with the self-thinning framework (Yoda et al. 1963, White and Harper 1970, White 1981) which relates mean stem mass or volume to stand density. At low densities, and advanced ages, the self-thinning or competition-density rule postulates a maximum mass or volume per tree. The A-line, however, should eventually show a decrease in basal area as number of trees decreases. More specifically, when there is only one tree per acre remaining, the basal area can only be as large as the basal area of the largest possible tree and this is certainly less than the basal areas that stands achieve.

We contend, then, that a growth model applied to pure, even-aged stand conditions should:

1) Predict that basal area and number of trees converge toward a well defined line.

2) Produce a line whose shape and location are reasonably consistent with the empirically derived A-line for a compatible stocking guide.

3) Produce a line that has a maximum basal area.

If the model doesn't meet the first and last criteria it has failed two of the many tests a model can be subjected to. Failure to achieve the second criterion indicates that there are two conflicting hypotheses. It may not be clear whether the growth model is inappropriate, the stocking guide is wrong, or both.

METHODS

Leary and Stanfield (1986) added direction field elements to stocking guides to help estimate future stand conditions. A direction field element is a line segment that shows how the number of trees and basal area of a stand will change. The periodic change can either be shown by field observations or projected by a model. Usually the period is 5 or 10 years. In this analysis we plotted 10 consecutive periods of 3 years each for many starting conditions on the stocking guide. The consecutive periods were placed end to end to produce a "trajectory" of projected number of trees and basal area for each initial condition. Trajectories were produced for jack pine (Pinus banksiana Lamb.) with a site index of 60 feet and aspen (Populus tremuloides Michx.) with a site index of 65 feet.

We used the STEMS/TWIGS growth model (Miner et al. In press) to predict change in number of trees and basal area. STEMS/TWIGS is a distance-independent, individual-tree, model (Munro 1974) developed for tree species in the North Central region of the United States. Site index, stand basal area, mean stand diameter, and the tree characteristics of species, diameter, and crown ratio are the explanatory variables used to predict growth and mortality. Because the projected stand is represented by a list of trees, we created a diameter distribution for each stem density and basal area combination. Diameter distributions for aspen (Baker 1923, Brown and Gevorkiantz 1934) and jack pine (Eyre and LeBarron 1944) stands are typically unimodal. A normal distribution often adequately describes the diameter distribution of even-aged stands (Gingrich 1967, Lorimer and Krug 1983). Therefore, for each desired combination of basal area and number of trees, a tree list was generated that had a normal frequency distribution of tree diameters. The standard deviation of the distribution, s, was calculated using a function derived by Lundgren (1981) for red pine (Pinus resinosa Ait.):

$$s = a\ D\ e^{b\ D}$$

where D is the quadratic mean diameter and a, b are coefficients. The red pine coefficients determined by Lundgren (1981) were used for jack pine (a=.376, b=-.093); the coefficients for aspen (a=.368, b=-.053) were obtained by fitting the equation to stand table and research plot data.

RESULTS AND DISCUSSION

The location of the A-line as estimated by the growth model vividly highlights differences between predictions and the relations identified by a stocking guide; these discrepancies are not evident when the model is evaluated in other ways. For example, an earlier evaluation of the Lake States STEMS/TWIGS model (Holdaway and Brand 1986) showed that jack pine and aspen predictions compared well with a set of independent observations of stand change. Yet for both of these species the model falls short in meeting at least one of the three criteria set forth above.

Projected basal area and numbers of trees for jack pine definitely converge toward a dynamic equilibrium, especially at the lower numbers of trees (Figure 1). Trajectories in figure 1 represent 30-year projections with an arrow marking the end of each 3- year period.[2] For example, one trajectory starts at 500 trees per acre with 80 square feet of basal area per acre and ends 30 years later (the 10th arrow) at about 290 trees per acre with 115 square feet per acre. At high densities both basal area and number of trees decrease (e.g. 500 trees per acre with 160 square feet per acre). Although the first criterion, convergence, is evident, the shape and location of the trajectories'

---

[2] Leary and Stanfield (1986) developed a direction field for jack pine using a previous version of the STEMS/TWIGS model. Therefore, their dynamic stocking guide is different than the one presented here.

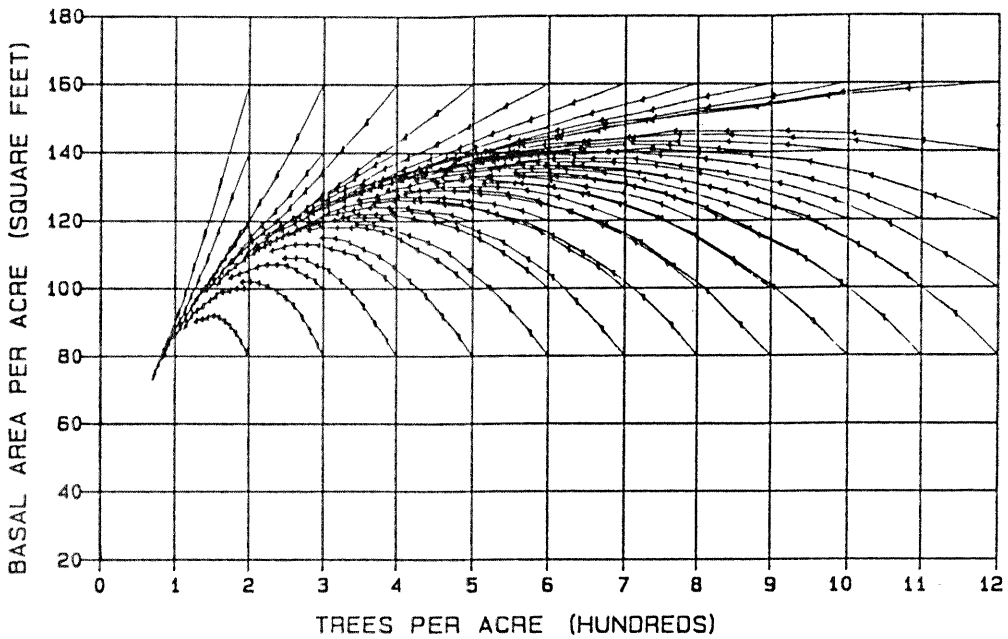

Figure 1. Thirty-year trajectories for jack pine, site index 60. Based on predictions from STEMS/TWIGS.

convergence are different than Benzie's (1977) A-line (Figure 2). Benzie based the A-line on yield tables for well-stocked jack pine (Eyre and LeBarron 1944) supplemented with data from research plots. For poletimber stands the A-line represents about 85 percent stocking and for sawtimber stands 100 percent stocking of normal yield tables. Using 100 percent of the yield table values for poletimber stands would bring these A-lines closer together but would not rectify their differences in shape. Part of the difference in shape is related to when the model's A-line reaches a maximum basal area. Although the estimated A-line does reach a maximum, thus meeting the third criterion, the maximum occurs at a number of trees larger than would be expected.

Although aspen projections do converge to a dynamic equilibrium, the rate of convergence is slow when number of trees is large (Figure 3), making it difficult to determine exactly where the predicted A-line should be. In addition, the trajectories below the region of convergence do not have the expected curvature. We would expect these trajectories to be convex toward the region of convergence (more rapid decrease in number of trees as the A-line is approached). Competition should become more intense as a stand nears the A-line, causing greater mortality, and therefore the convex shape. The general shape of the model's A-line, however, is similar to the A-line (Figure 4) developed by Perala (1986). The two lines are close between 100 and 400 trees per acre but diverge for larger numbers. Perala developed the A-line from an aspen yield table (Brown and Gevorkiantz 1934) and confirmed it with an aspen thinning model (Perala 1978). The model clearly indicates a

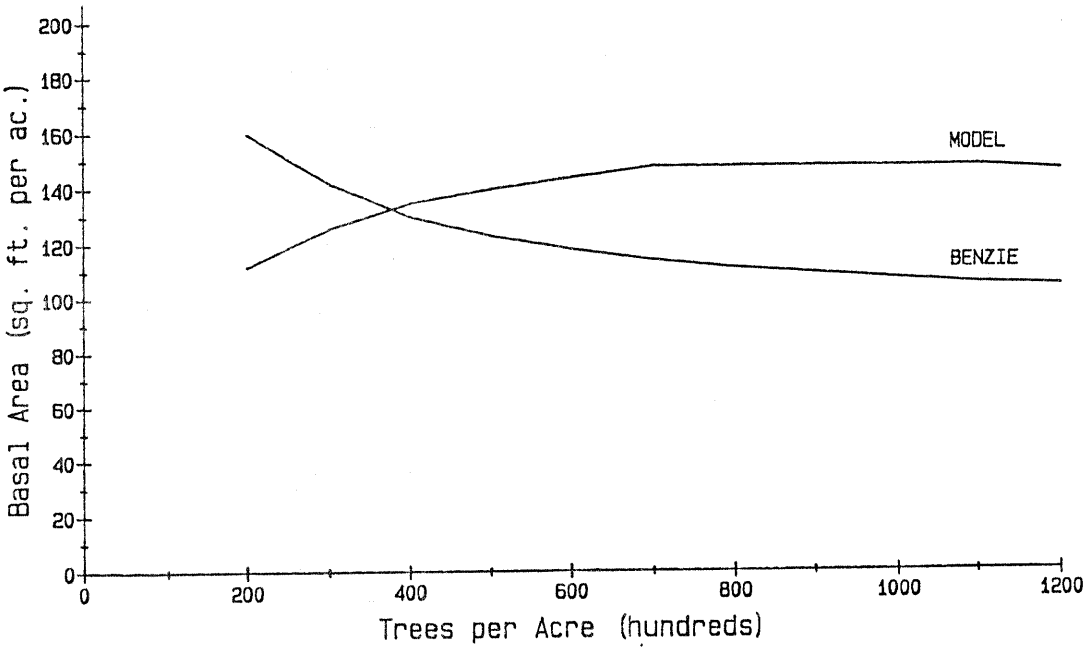

Figure 2. A-line from Benzie (1977) and A-line estimated from the convergence of the trajectories in Figure 1.

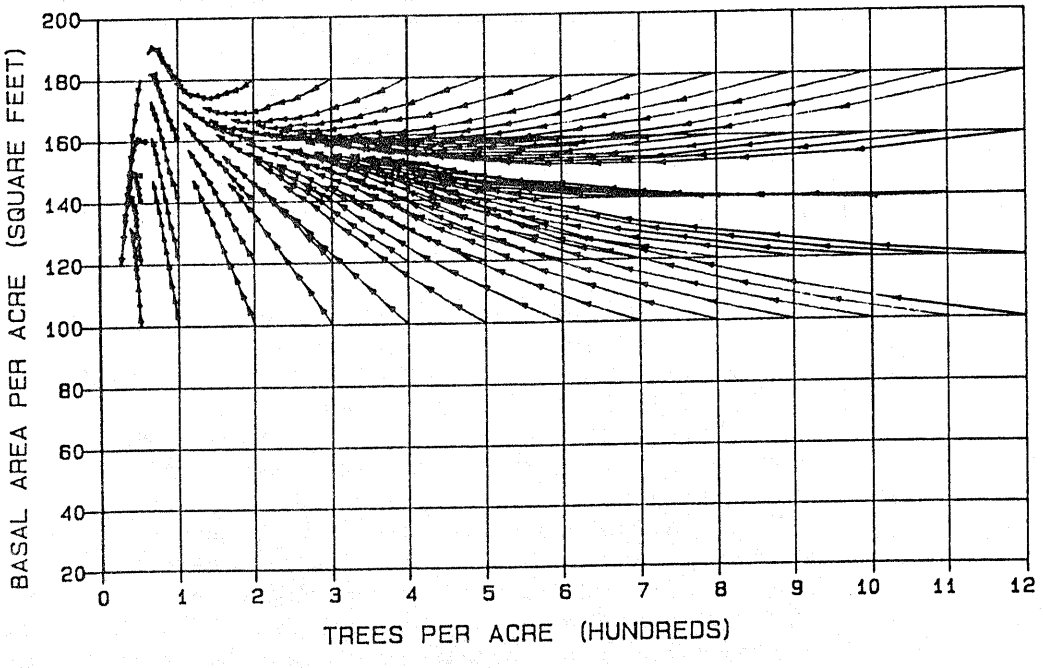

Figure 3. Thirty-year trajectories for quaking aspen, site index 65. Based on predictions from STEMS/TWIGS.

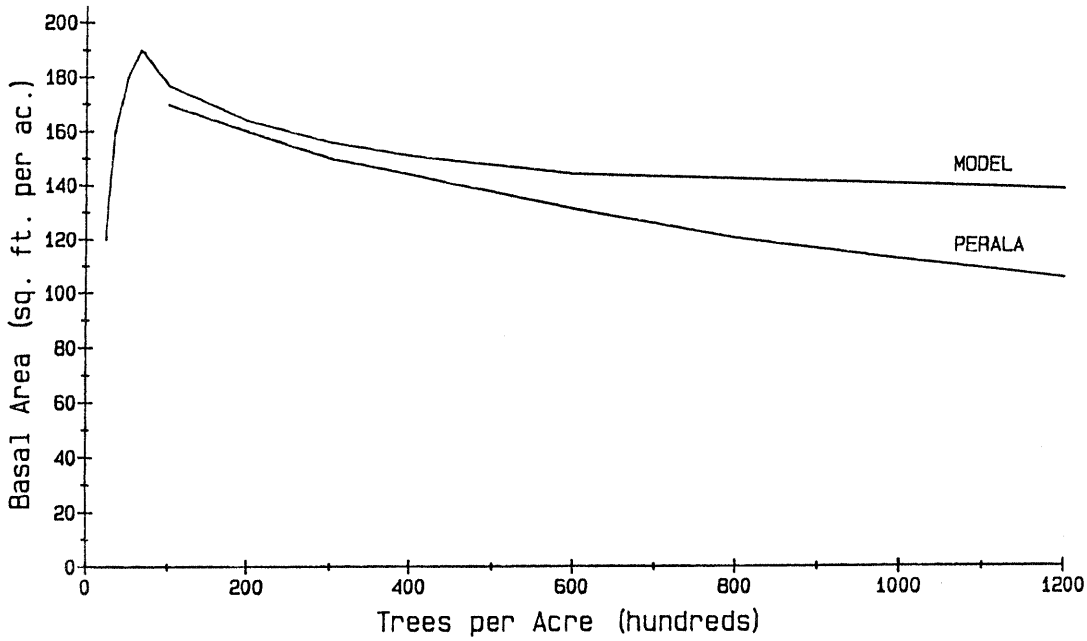

Figure 4. A-line from Perala (1986) and A-line estimated from the convergence of the trajectories in figure 3.

maximum basal area of about 190 square feet per acre at about 70 trees per acre.

Because data are often scarce for extreme conditions (i.e. dense or sparse stands, high or low sites, large or small trees), it is difficult to empirically evaluate models under these conditions. We have demonstrated a method for evaluating model behavior in dense stands that does not require repeated measurements from dense stands. The method provides a basis for identifying conditions where model predictions should be avoided or at least explored further because the results do not match the hypothesis of the stocking guide. In our examples these are dense jack pine stands with fewer than 400 trees per acre and dense aspen stands with more than 600 trees per acre.

ACKNOWLEDGMENT

We thank M. Belli, D. Hagler, K. Nimerfro, and D. Stanfield for developing the computer programs used to produce the examples. Partial funding for developing the programs was provided by the Forest Resources Systems Institute, which receives Federal financial assistance.

LITERATURE CITED

Baker, F. S. 1923. Notes on the composition of even aged stands. Journal of Forestry 21:712-717.

Benzie, J. W. 1977. Manager's handbook for jack pine in the north central States. United States Department of Agriculture Forest Service, General Technical Report NC-32, 18 p.

Brown, R. M. and S. R. Gevorkiantz. 1934. Volume, yield, and stand tables for tree species in the Lake States. University of Minnesota Agricultural Experiment Station Technical Bulletin 39, 208 p.

Ernst, R. L. and W. H. Knapp. 1985. Forest stand density and stocking: concepts, terms, and the use of stocking guides. United States Department of Agriculture Forest Service, General Technical Report WO-44, 8 p.

Eyre, F. H. and R. K. LeBarron. 1944. Management of jack pine stands in the Lake States. United States Department of Agriculture Forest Service, Technical Bulletin 863, 66 p.

Gingrich, S. F. 1967. Measuring and evaluating stocking and stand density in upland hardwood forests in the central States. Forest Science 13(1): 38-53.

Holdaway, M. R. and G. J. Brand. 1986. An evaluation of Lake States STEMS85. United States Department of Agriculture Forest Service, Research Paper NC-269, 10 p.

Leary, R. A. and D. Stanfield. 1986. Stocking guides made dynamic. Northern Journal of Applied Forestry 3: 139-142.

Lorimer, C. G. and A. G. Krug. 1983. Diameter distributions in even-aged stands of shade-tolerant and midtolerant tree species. The American Midland Naturalist 109(2): 331-345.

Lundgren, A. L. 1981. The effect of initial number of trees per acre and thinning densities on timber yields from red pine plantations in the Lake States. United States Department of Agriculture Forest Service, Research Paper NC-193, 25 p.

Miner, C. L., N. R. Walters, and M. Belli. In press. A technical guide to TWIGS for the north central United States. United States Department of Agriculture Forest Service, General Technical Report.

Munro, D. D. 1974. Forest growth models -- a prognosis. In: Growth models for tree and stand simulation. (J. Fries, ed.) Royal College of Forestry, Research Notes No. 30. Stockholm. p. 7-21.

Perala, D. A. 1978. Thinning strategies for aspen: a prediction model. United States Department of Agriculture Forest Service, Research Paper NC-161, 19 p.

Perala, D. A. 1986. Managing aspen in the north central States. In: Proceedings, woodland owners and users conference. University of Minnesota, St. Paul, Minnesota. p. 89-98.

Schnur, G. L. 1937. Yield, stand, and volume tables for even-aged upland oak forests. United States Department of Agriculture Technical Bulletin 560, 88 p.

White, J. 1981. The allometric intrepretation of the self-thinning rule. Journal of Theoretical Biology 89: 475-500.

White, J. and J. L. Harper. 1970. Correlated changes in plant size and number in plant populations. Journal of Ecology 58: 467-485.

Yoda, K., T. Kira., H. Ogawa, and K. Hozumi. 1963. Intraspecific competition among higher plants. XI. Self thinning in over-crowded pure stands under cultivated and natural conditions. Journal of Biology, Osaka City University, 14: 107-129.

RELATIVE GROWTH RATE: AN ANALYTICAL TOOL FOR GROWTH AND YIELD ANALYSIS

Roland G. Buchman and John W. Benzie[1]

Abstract. The relative growth rate (RGR), introduced by Blackman as a plant's efficiency index of dry weight production, has potential as an analytical tool for growth and yield analysis. Its application is not restricted to either dry weight or to individual plants. The relation of RGR to conventional forest application measures such as stand basal area or tree diameter is described. RGR's use in modelling and describing within-stand dynamics is illustrated. RGR is easy to convert to application measures and easy to calculate; it adjusts growth for initial tree or stand conditions.

INTRODUCTION

Blackman (1919), compared the increase in dry weight of plants, particularly annuals, to money accumulating compound interest. He called the rate of interest the "efficiency index" of the plant's dry weight production, representing the efficiency of a plant as a producer of new material. He described the growth of annual plants as:

$$W_1 = W_0 e^{rt} \qquad (1)$$

where w_1 = final weight, w_0 = initial weight, r = rate of increase (later named the relative growth rate, RGR), t = the length of the growth interval, and e = the base of natural logarithms.

However, RGR is not constant for the life of a plant; growth is affected by the plant's external conditions and by its stage of development. For example, a tree's RGR is affected by its competition and its proportion of basal area in structural material. However, the assumption of constancy isn't needed for calculating RGR (Evans 1972). Redefining w_1 and w_0 in equation (1) to be the weight at the end and at the beginning, respectively, of some growth interval provides for these RGR changes and for calculating RGR for a portion of a plant's life.

RGR has been widely used for plant growth analysis in agriculture and botany. Hunt (1982) points out that RGR is especially useful in comparing species or treatments on a uniform basis. He expanded its scope from dry weight to fresh weight, volume, area, and number of individuals as suitable measures; RGR can be applied to plant communities as well as to individual plants.

---

[1]Mathematical Statistician, USDA Forest Service, North Central Forest Experiment Station, 1992 Folwell Avenue, St. Paul, MN 55108; Project Leader, USDA Forest Service, North Central Forest Experiment Station, Forestry Sciences Laboratory, 1831 Hwy. 169 E., Grand Rapids, MN 55744

Presented at the IUFRO Forest Growth modelling and Prediction Conference, Minneapolis, MN, August 24-28, 1987.

Recent texts on forest growth and yield (for example, Davis and Johnson 1987; Clutter et. al. 1983) do not include RGR as an analytical tool. Nor does it appear in Assman's (1970) compendium on forest growth and yield. RGR has received little attention in forestry literature perhaps because of the longevity and size of trees (Brand et al. 1987).

However, our experience indicates RGR would be a useful analytical tool for forest growth and yield analysis. Our purpose here is to reintroduce RGR and suggest applications for it in forest growth and yield analysis.

RGR AND OTHER GROWTH AND YIELD MEASURES

Based on equation (1) RGR is readily calculated:

$$RGR = \ln (W_1/W_0)/t \qquad (2)$$

where ln indicates natural logarithm and the other symbols are as previously defined.

Tree and stand illustrations in this paper are based on basal area. Thus, the RGR under consideration is:

$$RGR = \ln (BA_1/BA_0)/t. \qquad (3)$$

RGR adjusts the plant's or the stand's growth or size after some growth interval for the "production base" at the start of that interval. The production base, as used here, consists of the entire basal area including the non-productive support tissues. The relation of RGR to growth for an increasing production base is shown in Figure 1.

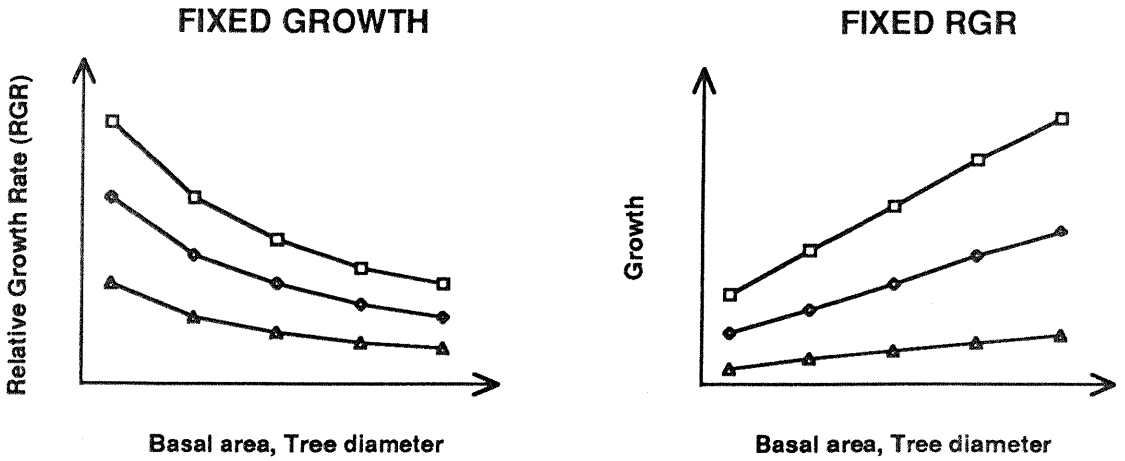

Figure 1. The relation of RGR to growth for increasing plot basal area per unit area or tree diameter. Fixed growth on an increasing base leads to declining, concave upwards converging RGR lines. Fixed RGR corresponds to linear diverging growth increases.

The measures of forest growth and yield commonly used by silviculturists and forest managers are "state" or "application" measures including basal area growth and total basal area, diameter growth, and average diameter. In contrast, RGR is an "analytical" measure, useful for developing models or understanding the dynamics of trees and stands. However, application measures can be readily calculated from RGR:

$$\text{Future basal area} = BA_0 \, e^{RGR\ t} \quad (4)$$

$$\text{Annual basal area growth} = BA_0(e^{RGR\ t}-1)/t \quad (5)$$

$$\text{Future diameter} = DBH_0[e^{(RGR\ t)/2}] \quad (6)$$

$$\text{Annual diameter growth} = DBH_0[e^{(RGR\ t)/2}-1]/t. \quad (7)$$

Diameter calculations require division by 2 in the exponent because RGR is obtained from tree basal area. RGR in equations (4) and (5) is for basal area per unit area; RGR in equations (6) and (7) is for basal area per tree.

ANALYTICAL USES OF RGR

RGR can be a useful analytical tool for modelling stand and tree growth, evaluating treatments such as thinning levels or thinning methods, and describing within-stand dynamics. We will illustrate these uses with data from a thinning study in a red pine plantation in northeastern Minnesota. Site index of the plantation is 70 feet at age 50. Basal area was about 180 square feet/acre at age 43, the time of the first thinning (thinning was done after the growing season for the age mentioned). Thinning methods were from above, from below, and a combined thinning with half the basal area from above and half from below for five residual stand densities ranging from 30 to 150 square feet of basal area per acre.

TREE AND STAND MODELS

The first example relates RGR to the basal area of unthinned stands (Figure 2). Basal area accounted for 60 percent of RGR variation, indicating the ability to predict RGR from basal area and to provide estimates of future stand basal by entering that RGR in equations (4) and (5).

RGR is also highly correlated with the residual basal area of thinned stands (Figure 3). Basal area accounted for 97 percent of the RGR variation for stands between ages 44 and 48 years and 87 percent between ages 63 and 68 years, indicating the ability to predict RGR and to provide estimates of future basal area after thinning by substituting a predicted RGR in equations (4) and (5). Also note that the effect of thinning method became much more pronounced at ages 63-68 and reduced the explained variation from 97 to 87 percent. The smoothed RGR data from Figures 2 and 3 converge.

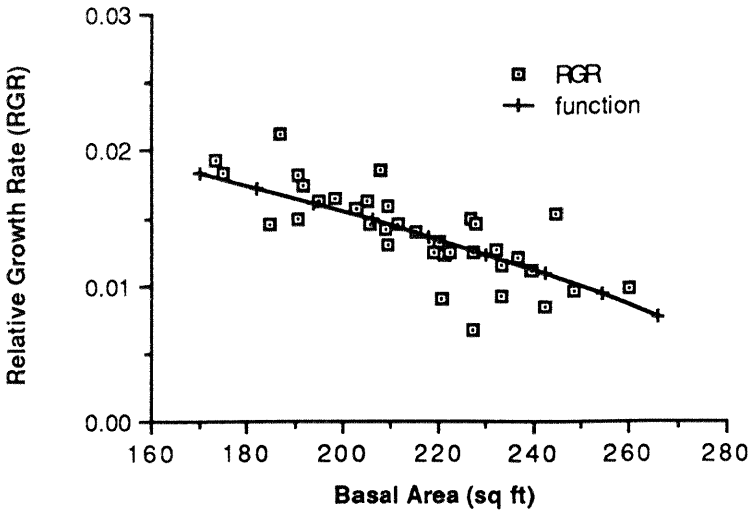

Figure 2. The relation of RGR to basal area for nine unthinned red pine plots with four observations per plot (line is smoothed RGR data).

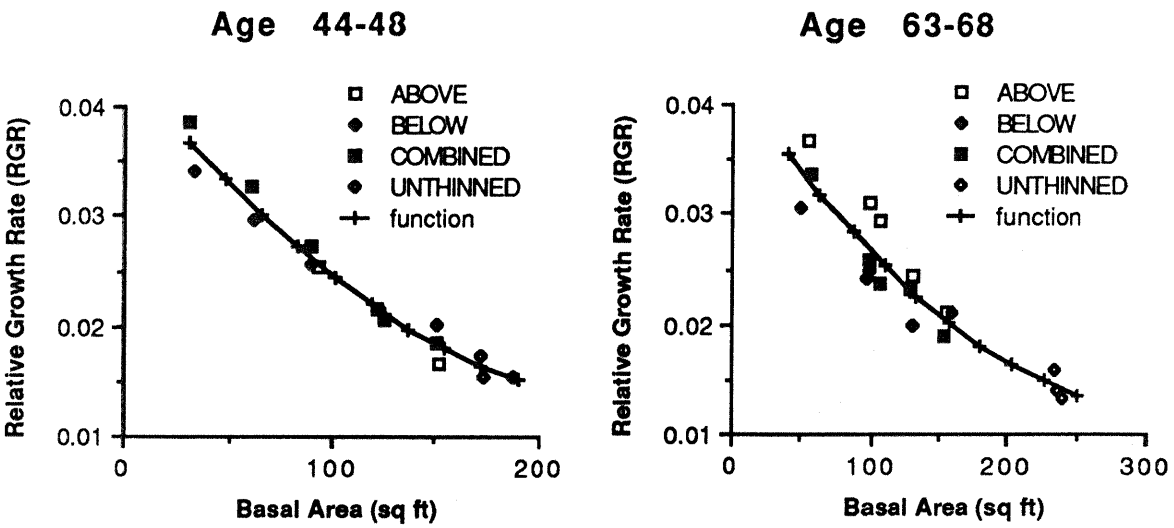

Figure 3. The relation of RGR to residual basal area for three methods of thinning (each observation is the average for three plots) and the smoothed RGR data.

For our final modelling example, we calculated the average tree RGR for 1-inch tree diameter classes and related RGR to the quadratic mean diameter (QMD) of each class within each stand's basal-area level (Figure 4). Only stands with the combination thinning - above and below - were used. The results show that RGR's by diameter class within the most heavily thinned stands shown (residual density of 60 square feet of basal area per acre) exceed those of all other thinning levels. RGR's for the unthinned stands were the lowest; those for the other stand densities were in the expected positions.

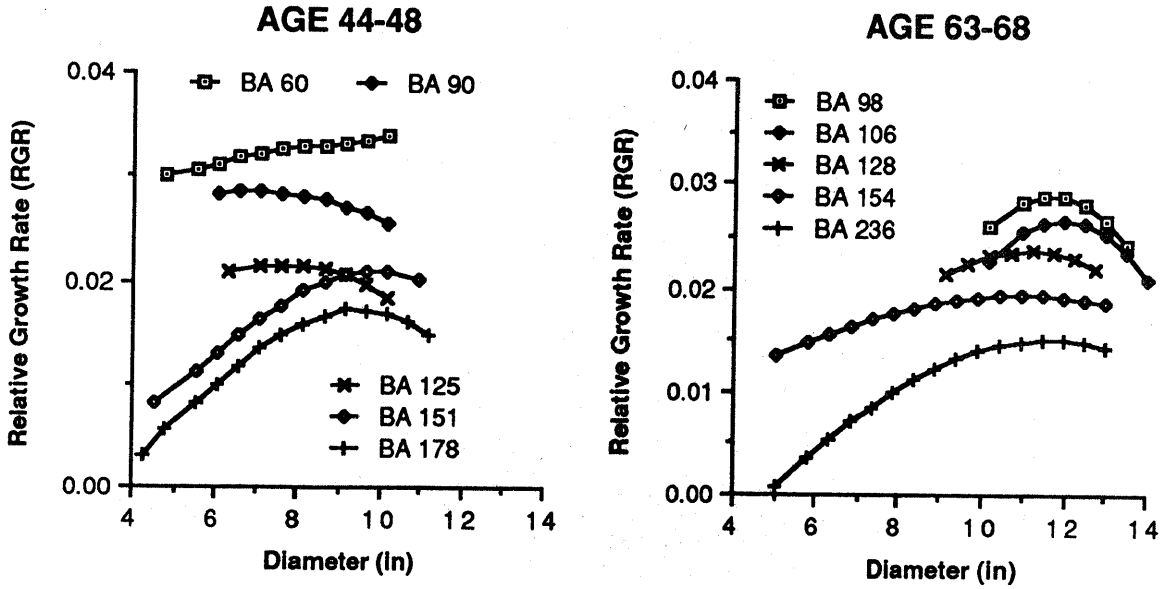

Figure 4. RGR by tree diameter class for five residual stand densities at ages 44-48 and 63-68.

The RGR data for the stands and for the tree diameter classes (Figures 2, 3, and 4) suggest that RGR will be useful in developing growth and yield models because of the consistency among the response curve shapes and the relative position of these curves. RGR can ultimately provide estimates of future growth and yield through the use of equations (4), (5), (6) and (7).

WITHIN-STAND DYNAMICS

Our first example in this section shows the use of RGR when interpreting the effects of thinning methods and thinning levels. The results for residual stand density levels of 60 square feet and the 120 square feet immediately after the first thinning and for the same stands 20 years later show the effect of thinning method and thinning level (Table 1).

Table 1.--Stand RGR and quadratic mean diameter (QMD) for two ages, two thinning methods, two thinning levels, and for uncut plots.

Thinning		Ages: 44-48		Ages: 63-68	
BA Level (sq ft/ac)	Method	RGR	QMD (in.)	RGR	QMD (in.)
60	above	.0260	7.2	.0294	10.3
60	below	.0298	10.0	.0242	13.9
120	above	.0220	7.5	.0226	9.5
120	below	.0218	9.1	.0200	11.4
--	uncut	.0160	8.2	.0135	9.8

The stands thinned to 60 square feet of basal area at 43 and 48 years had grown to 98 square feet at age 62. Residual trees in the stands thinned from above had a higher RGR 15 years after the second thinning than immediately after the first thinning; the stands thinned from below, where selection favored the larger trees at ages 43 and 48, had a lower RGR. RGR changed little in stands thinned to 120 square feet basal area at 43, 48, and 58 years of age; RGR of uncut stands decreased during the 20 years.

The contrast between thinning methods becomes more obvious when we look at the diameter-class RGR's within the 60-square-foot stands (Figure 5). Thinning from above resulted in higher RGR's for all diameter classes at ages 63-68 than at ages 44-48; smaller trees had gained the most. All trees received crown release, and some trees probably had less root competition as well. The smaller trees apparently received more release above ground and, perhaps, below ground than the larger trees and probably had greater capacity to respond after 15 years.

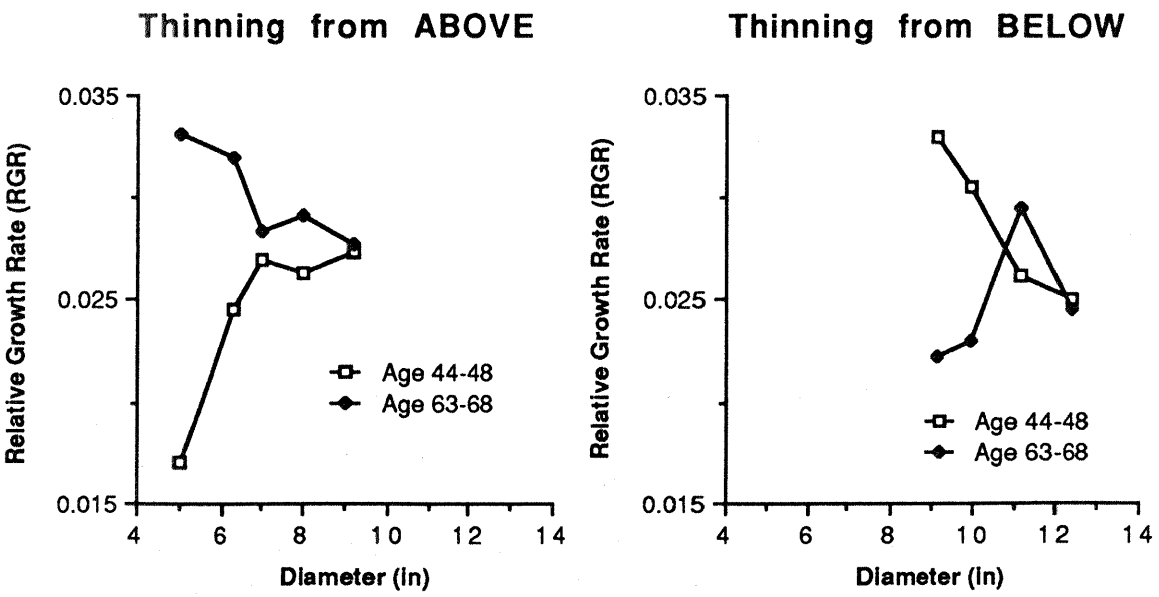

Figure 5. The relation of RGR to tree diameter for age 43 thinning from above and thinning from below to 60 square feet residual basal area (basal area increased to 98 square feet by age 62).

Thinning from below produced an RGR response at ages 44-48 that was similar to the response 20 years after the first thinning from above (Figure 5). The smaller trees in the stand thinned from below at ages 43 and 48 declined in RGR 15 years later (ages 63-68).

Our second example shows the use of RGR in describing within-stand dynamics during the development of competition and self-thinning. Two tree diameter-class profiles for the unthinned stands are shown, one at ages 44-48 with 178 square feet of basal area and the other for the same stands at ages 63-68 with 236 square feet per acre (Figure 6a). For the same diameter classes, RGR declines at the higher stand basal area,

reflecting the increase in competition. This reduced RGR by diameter size can be readily translated into an expected increase in tree mortality (Buchman et. al. 1983).

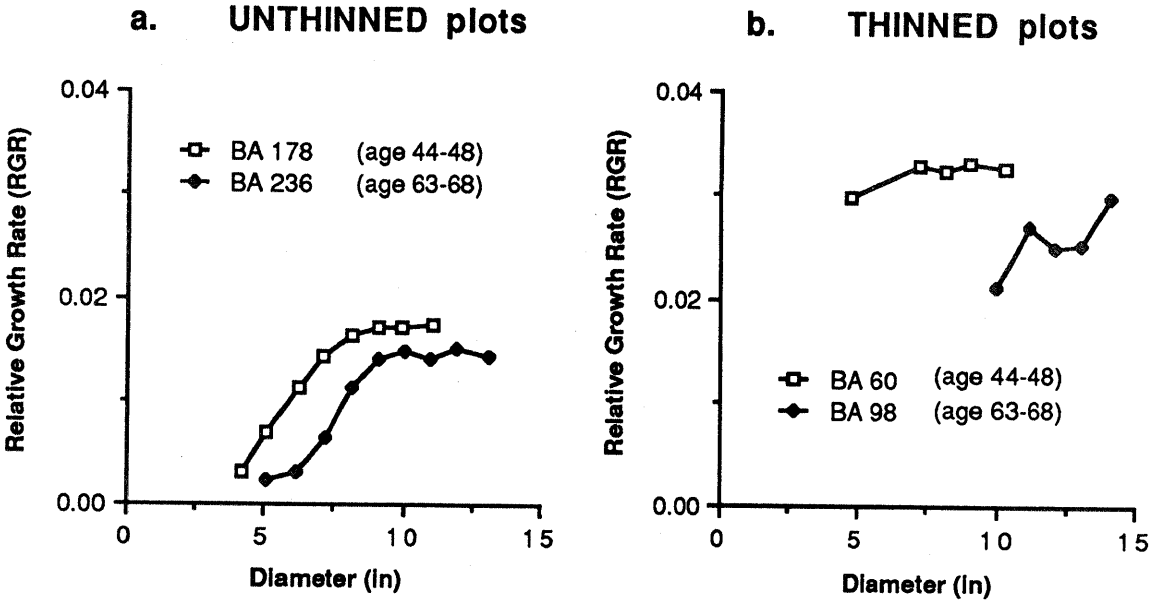

Figure 6. RGR for unthinned stands (entering self-thinning) and for thinned stands at ages 44-48 and 63-68.

However, during this same growth interval, the RGR dropped for the thinned stands as well (Figure 6b). The reduction in RGR that occurred at ages 63-68 even though stand density had been reduced to 60 square feet at ages 43 and 48 was apparently related to age and tree size because the stand had grown to only 98 square feet of basal area by age 62. These trees, relatively free to grow after thinning at age 43 and 48, declined in RGR the following 15 years. Thus, part of the drop in RGR for the unthinned plots as self-thinning developed can likely be attributed to increased tree age and size and not solely to competition.

These are only two of the many ways RGR can reveal what is happening within the stand.

BENEFITS OF RGR

RGR can readily be used to calculate the growth measures needed in the application process.

RGR is easy to calculate and easy to use.

RGR provides a measure of growth that adjusts for the size of the production base. It provides a relative comparison among trees of unequal size or stands of unequal basal area. It provides a ready description of trees or stands over time with automatic adjustments for the size of the production base.

Based on this evaluation, RGR appears to be a stable measure that is sensitive to thinning treatments. It shows promise for developing stand and tree models and for describing the within-stand dynamics.

LITERATURE CITED

Assman, E. 1970. The principles of forest yield study: studies in the organic production, structure, increment and yield of forest stands. Ed. P. W. Davis. Pergamon Press, New York.

Blackman, V. H. 1919. The compound interest law and plant growth. Annals of Botany 33: 353-360.

Brand, D. T., G. F. Weetman, and P. Rehsler. 1987. Growth analysis of perennial plants: the relative production rate and its yield components. Annals of Botany 59: 45-53.

Buchman, R. G., S. P. Pederson, and N. R. Walters. 1983. A tree survival model with application to species of the Great Lakes Region. Canadian Journal of Forest Research 13(4): 601-608.

Clutter, J. L., J. C. Fortson, L. V. Pienaar, G. H. Brister, and R. L. Bailey. 1983. Timber management: a quantitative approach. Wiley, New York.

Davis, L. S., and K. N. Johnson. 1987. Forest management. McGraw-Hill, New York.

Evans, G. C. 1972. The quantitative analysis of plant growth. Blackwell Scientific Publications, London.

Hunt, R. 1982. Plant growth curves: the functional approach to plant growth analysis. Edward Arnold, London.

STAND DENSITY EFFECTS FOR SITE-PREPARED SLASH PINE PLANTATIONS IN THE FLATWOODS OF GEORGIA AND NORTH FLORIDA

Lawrence R. Gering and Leon V. Pienaar[1]

ABSTRACT. The relationship between tree growth and growing space is explored in a combined spacing and thinning study in mechanically site-prepared slash pine (Pinus elliottii Engelm.) plantations in the flatwoods of Georgia and north Florida. Results from a range of planting densities and thinning regimes are summarized in terms of average diameter at breast height (dbh), stand basal area, and total stand volume. Growth in thinned plots is compared with growth in comparable unthinned plots with the same number of stems per acre.

INTRODUCTION

In the flatwoods of Georgia and north Florida slash (P. elliottii Engelm.) and loblolly pine (P. taeda L.) plantations have largely replaced natural pine stands as the major future source of raw material for the forest industry. Being a region where pulp production predominates, the role of thinning in the management of these plantations has not received much attention.

A thorough understanding of the relationship between tree growth and growing space, and of growth response following release of suppression by thinning is required for a comprehensive evaluation of planting densities and the potential role of thinning in the management of pine plantations in the flatwoods. Results reported here are indicative of initial stocking density effects on the average diameter at breast height (dbh), per-acre basal area, and total stand volume, as well as the growth response in thinned plots compared to unthinned plots of the same age, site index, and number of trees per acre.

PREVIOUS STUDIES

One of the earliest studies of growth of southern pine in which various initial spacings were combined with a thinning was reported by Ware and Stahelin (1950). They described the results of a loblolly pine study established on an old-field site in central Alabama with spacings of 4x4, 6x6, 8x8, 9.6x9.6, 12x12, and 16x16 feet. Some plots were thinned at age 8 years; others were thinned at age 12 years. Measurements at the end of the 14th growing season indicated that plots spaced at 6x6 feet or closer and thinned at 12 years to an average spacing of 10x10 feet left a stand equal in quantity and far superior in quality to unthinned 8x8 or 10x10 plots. Heavier thinnings in these plots resulted in a loss of volume growth.

---

[1]Assistant Professor of Forestry, School of Forestry, Louisiana Tech University, Ruston, LA 71272; and Professor of Forest Biometrics, School of Forest Resources, University of Georgia, Athens, GA 30603.

Presented at the IUFRO Forest Growth Modeling and Prediction Conference, Minneapolis, MN, August 24-28, 1987.

Wakely (1969) reported on a study of light (removal of 30% of stand by stem count) and heavy (removal of approximately twice as much merchantable pulpwood per acre as light) thinnings from below applied to 16-year-old slash pine planted at different spacings in a Latin-Square design; spacings were at 5x5, 6x6, and 8x8 feet. Measurements made at age 30 indicated that, within each thinning treatment, dbh growth varied directly with spacing; pulpwood volume growth varied inversely with spacing. Thinnings could not be shown to have significantly affected the pulpwood yields within any one spacing.

Enghardt (1970) discussed a loblolly pine spacing study established in 1927-28 on a cutover site by the Louisiana Forestry Commission. The stand was divided into four 10-acre blocks with spacings of 4x4, 6x6, 8x8, and 10x10 feet. Light, medium and heavy thinnings, later defined as cutting back to 100, 85, and 70 square feet of basal area per acre, were made in all spacings at age 20 years. Thinnings were repeated at 5-year intervals. Between ages 20 and 40 years, average dbh growth on the unthinned 10x10 plots was 3.0 inches; heavily thinned plots averaged 1.2 inches more dbh growth than lightly thinned plots. For this same period, cordwood growth for each thinning treatment was directly related to residual stand basal area; cord volume growth on all unthinned plots was excelled only by the lightly thinned 8x8 and 10x10 plots. Total sawlog volumes at age 40 ranged from 6600 to 21,000 board feet per acre; board-foot growth followed the same general trend with respect to initial spacing and thinning as cordwood growth.

Feduccia and Mann (1976) studied growth in a loblolly pine plantation in southeastern Louisiana. Trees were planted at spacings of 6x6, 8x8, 9x9, 10x10, and 12x12 feet. At age 17 years, thinning levels, with residual basal area densities of 60, 80, 100, and 125 square feet per acre, were installed within each spacing; unthinned checks were also included. At age 22, the heavier thinnings had stimulated dbh growth. Residual basal area density influenced volume growth markedly; thinning back to 125 square feet per acre resulted in about 1.6 times more volume growth than did thinning to 60 square feet. Planting spacing had no influence on per-acre volume growth during the period from 17 to 22 years, even though numbers of trees per acre and average tree sizes varied widely. The important factor in volume growth after thinning apparently was residual basal area and not number of trees.

For the most part, slash pine spacing and thinning studies in the Southeast have covered limited geographical areas on a single site. Results from this region-wide study established across a variety of sites in the flatwoods provide a test of the generality of the conclusions from the earlier studies.

DESCRIPTION OF THE DATA BASE

During the period 1960 through 1967, Union Camp Corporation and St. Regis Paper Company established a number of experimental installations throughout the flatwoods of Georgia and north Florida specifically designed to study the relationship between tree growth and growing space and between growth response and thinning intensity. In the summer of 1978 data were collected at 23 slash pine installations; in the

summer of 1980 an additional 7 installations became a part of the project. These installations are located in ten counties in Georgia, eight in Florida and one in South Carolina.

Each installation consists of a set of monumented plots which were established in 2- to 3-year-old mechanically site-prepared slash pine plantations after initial planting mortality had occurred. Individual plots at each installation represent planting survival densities of 100, 200, 300, 450 and 700 stems per acre (spa), as evenly spaced as possible. Two types of plots are contained in each installation: basic subseries (BS) plots which represent a range of planting survival densities and were to remain unthinned for the duration of the study, and suppression and release subseries (SAR) plots which were intended to represent the same initial stocking levels as the BS plots and to accommodate the thinning treatments.

Thinning was selective from below, aimed at uniform distribution of desirable remaining trees. Thinning intensities were determined by the surviving stems per acre of the BS plots of successively lower nominal stockings. For example, if there were three SAR plots with nominal stockings of 700 spa, one was thinned to the same number of stems per acre currently surviving in the 450 spa BS plot, another was thinned to match the currently surviving stems per acre in the 300 spa BS plot, and the third was thinned to match the currently surviving stems per acre in the 200 spa BS plot.

RESULTS AND DISCUSSION

The 30 installations were divided into three classes, based on the age at which each installation was thinned and initial measurements taken. The first Class (with 12 installations) was thinned and initially measured in 1978 at an average age of 15.5 years. The second class (with 11 installations) was also thinned and initially measured in 1978, but at an average age of 11.8 years. The third class (with 7 installations) was thinned and initially measured in 1980 at an average age of 13.6 years. The grouping by these three thinning age classes was maintained throughout the data analysis. The 146 BS and 203 SAR plots were remeasured on a 2-year cycle during the summers of 1980, 1982 and 1984.

AVERAGE DBH

Average dbh growth trends for all unthinned BS plots are summarized in Figure 1, showing the extent to with dbh growth is affected by different initial densities. At age 12, the expected average dbh ranges from 4.2 inches for an initial density of 700 stems per acre to an average of 5.7 inches for 100 stems per acre. By age 21 the average diameters are expected to increase to 6.6 and 9.9 inches respectively.

Commonly observed effects of selective thinning from below on average dbh and on subsequent dbh growth are illustrated in Figure 2 for SAR plots with an initial density of 700 stems per acre. These plots were thinned (at about age 12) at 3 different intensities to match the number of surviving stems per acre in unthinned BS plots that had initial densities of 450, 300, and 200 stems per acre. Figure 2 also shows the resultant average dbh development in these plots relative to unthinned plots with the same number of stems per acre. The difference in average dbh between thinned and unthinned plots with the same number of stems per acre is an indication of the effect of competition on average tree size at the time of thinning. From age 12 to 21 the increase in average dbh was approximately the same or slightly greater in the thinned plots compared to unthinned plots with the same number of stems per acre.

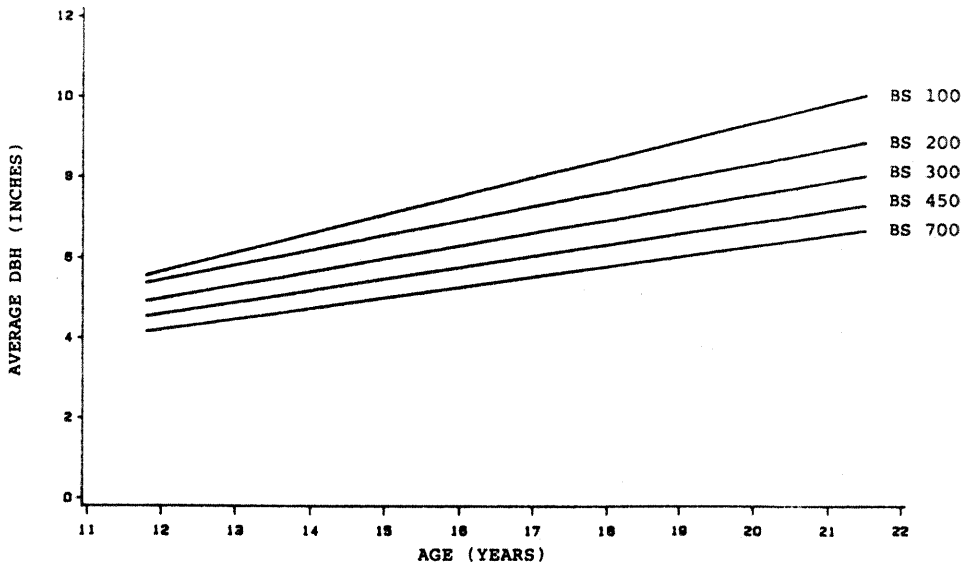

Figure 1. Average diameter at breast height (dbh) trends observed in unthinned site-prepared slash pine BS plots with different initial planting densities.

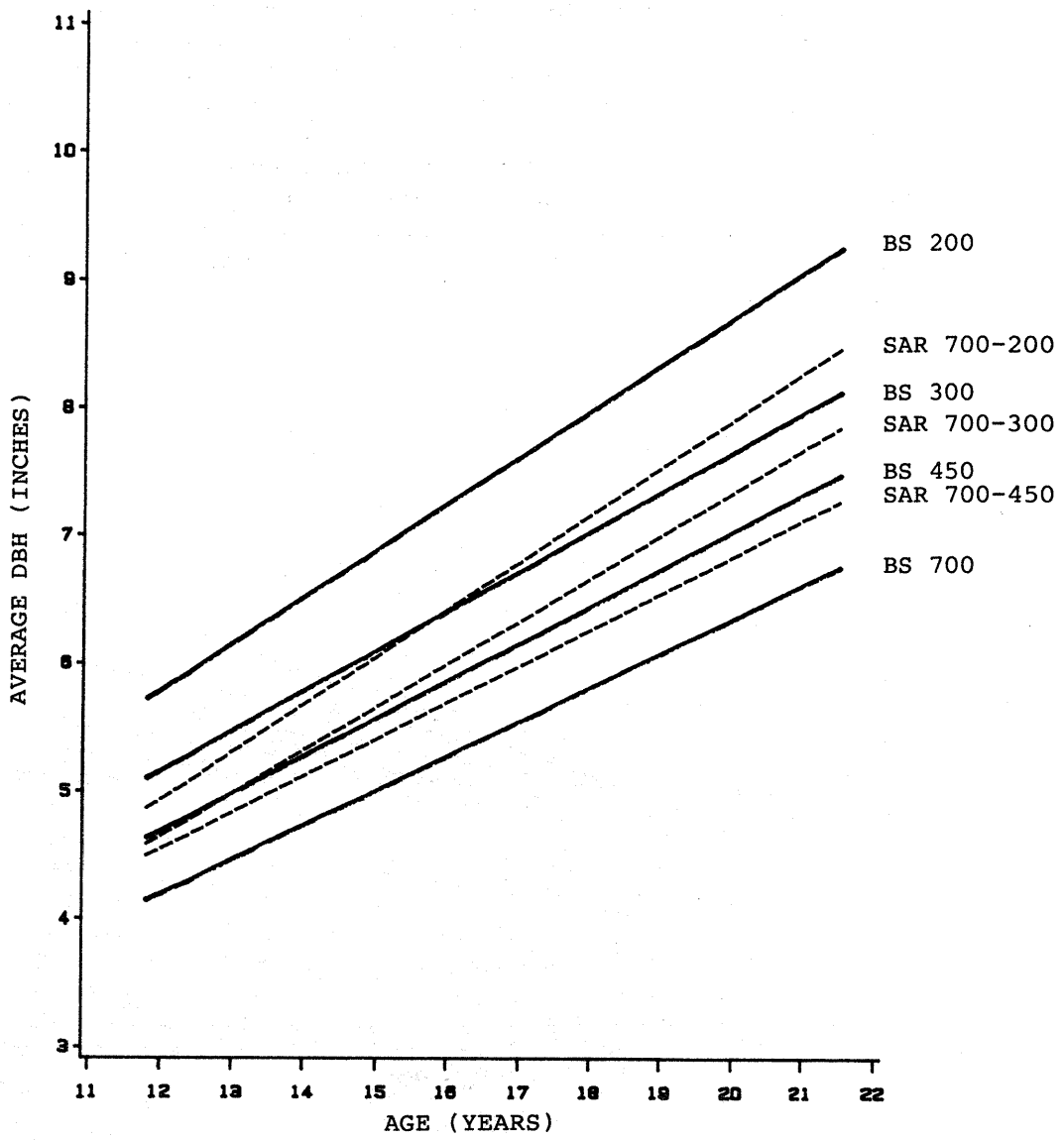

Figure 2. Average diameter at breast height (dbh) growth on unthinned site-prepared slash pine BS plots and comparable SAR plots thinned to the same number of surviving stems per acre.

BASAL AREA PER ACRE

The basal area growth for a subset of the unthinned BS plots from age 12 to 21 is shown in Figure 3. For the initial measurement and the 1984 remeasurement, differences between mean basal area per acre for the SAR and corresponding BS plots, paired by installation, are also shown in Figure 3. The most significant differences between basal area per acre for SAR and the corresponding BS plots occurred in plots with a high planting density combined with a high thinning intensity. Basal area growth from age 12 to 21 in thinned SAR plots differed only slightly from basal area growth in corresponding BS plots. Within the 700 stems per acre planting density, plots thinned 700-200 had a mean basal area growth of 29.1 sq. ft./acre. Plots thinned 700-300 had a mean of 44.2 sq. ft./acre and plots thinned 700-450 had a mean of 50.9 sq. ft./acre.

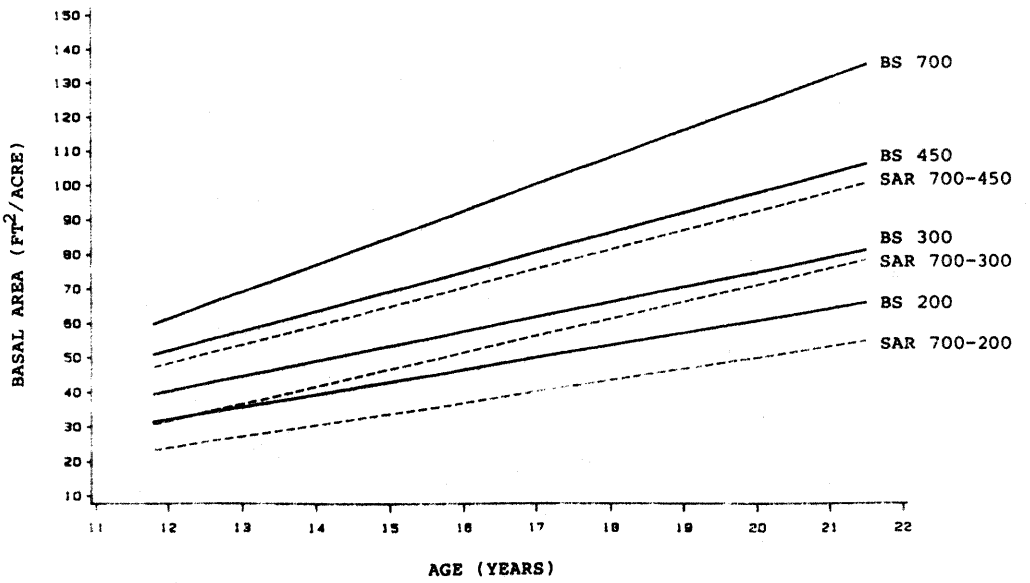

Figure 3. Average basal area per acre (sq. ft.) observed in unthinned BS and thinned SAR plots in site-prepared slash pine plantations.

TOTAL STAND VOLUME

Total stand volume, defined as total inside-bark cubic-foot volume, for unthinned BS plots increased with planting survival densities from 100 to 700 spa at all measurement ages is shown in Figure 4. The mean total volume for a planting density of 200 spa increased from 720 cu. ft./acre at age 12 to 1480 cu. ft./acre at age 21 for a net volume growth of 760 cu. ft./acre. For the 700 spa plots, the mean total volume increased from 410 cu. ft./acre at age 12 to 2725 cu. ft./acre at age 21 for a net growth of 2315 cu. ft./acre.

Observed differences between mean total volume for the SAR and corresponding BS plots, paired by installation, are also shown in Figure 4. For thinned stands within a given planting density, total volume growth is negatively correlated with the thinning intensity; plots thinned 700-450 had a net growth significantly greater than corresponding plots thinned 700-200.

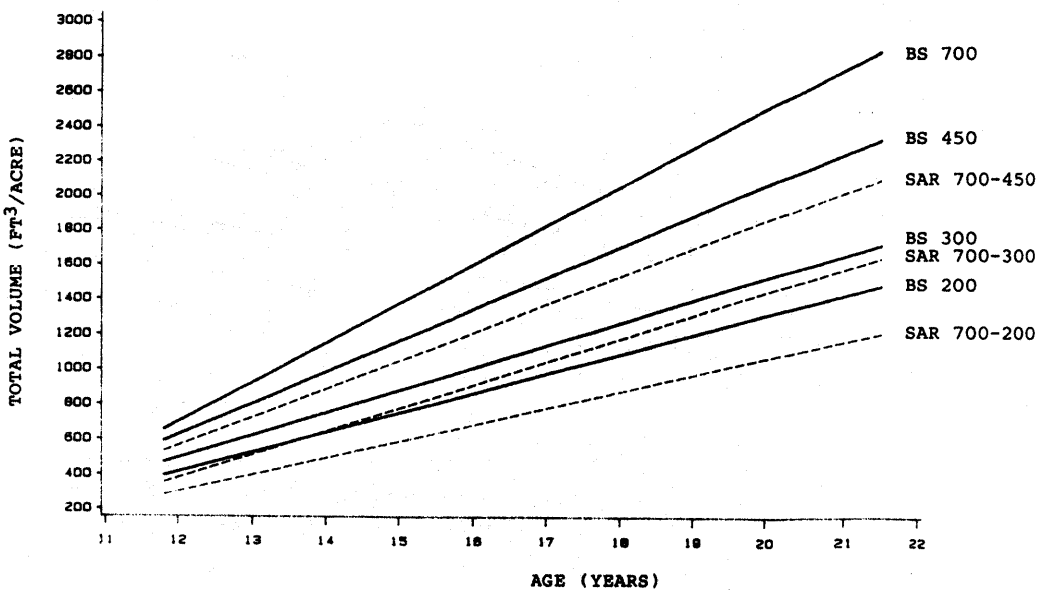

Figure 4. Total stand volume per acre (cu. ft.) observed in unthinned BS and thinned SAR plots in site-prepared slash pine plantations.

CONCLUSIONS

Control of density at stand establishment, and subsequently by thinning, is an important aspect of timber management. To properly evaluate the potential role of thinning requires a thorough understanding of the relationship between tree growth and growing space. Several firm conclusions concerning this relationship can be drawn from the statistical analysis of the data in this study. These are:

1) Stem diameter growth at breast height (dbh) is negatively correlated with stand density.

2) For thinned stands within a given planting density, dbh growth is positively correlated with the thinning intensity.

3) Stand basal area and total volume are positively correlated with stand density. For thinned stands within a given planting density, growth is negatively correlated with the thinning intensity.

In the comparison of unthinned plots and corresponding plots thinned to the same number of surviving stems per acre, the statistical analysis revealed very little significant difference among these plots in terms of average dbh, basal area and total volume growth. The only exceptions were in the comparison of unthinned plots planted at a low density and corresponding plots which were thinned from a much greater density. Specifically, this involved unthinned plots at the 200 density compared to plots thinned from 700 to the 200 density; in all cases, unthinned plots had larger basal are and volume values than did the corresponding thinned plots. Other cases, though not statistically significant, reveal that subsequent growth on heavily thinned plots seldom exceeded the growth on the corresponding unthinned plots.

The purpose of this study was to provide information on the growth response of trees in relation to planting density and thinning regime. The results may suggest possible management options but the ultimate choice must be made by the forest manager in conjunction with economic considerations and stand requirements.

LITERATURE CITED

Enghardt, H.G. 1970. Growth of 40-year-old planted loblolly pine. Forests and People 20: 38-41.

Feducia, D.P. and W.F. Mann. 1976. Growth following initial thinning of loblolly pine planted on a cutover site at five spacings. USDA For. Serv. Res. Pap. SO-120, 8pp.

Wakely, P.C. 1969. Single commercial thinnings on variously spaced slash and loblolly pine plantations. USDA For. Serv. Res. Pap. SO-48, 11pp.

Ware, L.M. and R. Stahelin. 1950. Growth of southern pine plantations at various spacings. J. For. 50: 267-274.

DEVELOPMENT OF A STAND DENSITY MANAGEMENT MODEL FOR PURE BLACK SPRUCE FOREST TYPES WITHIN CENTRAL NEWFOUNDLAND. I. APPLICABILITY OF THE SELF-THINNING RULE.

Peter F. Newton[1]

ABSTRACT. The self-thinning rule describes the asymptotic total stem volume (V)-number of trees per unit area (N) relationship as inversely proportional with a power exponent of -0.5 within stands undergoing density-dependent mortality. The applicability of this relationship within black spruce (Picea mariana (Mill.) B.S.P.) stands during self-thinning was the subject of this study. Principal component analysis was used to estimate the parameters of the rule. Tests of hypotheses were employed to determine if V and N were significantly correlated and whether the slope of the observed V-N relationship was significantly different from the expected value. The data consisted of 37 growth periods derived from twenty-seven 0.081 ha semi-permanent sample plots situated on sites of medium quality throughout central insular Newfoundland. From these data 15 asymptotic growth periods were selected during which density-dependent mortality occurred. Results indicated that V and N were significantly correlated (r=-0.8404) and the slope of the observed V-N relationship (-0.60) did not significantly differ from the expected value (-0.5) at the 95% confidence level.

INTRODUCTION

In order to realize future wood fibre requirements forest managers within insular Newfoundland have undertaken an intensive black spruce (Picea mariana (Mill.) B.S.P.) silvicultural program employing density manipulation (plantation establishment and precommercial thinning) as the dominant forest improvement practice (Hayden 1986). However, due to the lack of a yield projection model forest managers are unable to predict future yields or evaluate their efforts. One possible solution is to develop a stand density management model for black spruce.

Stand density management models quantitatively describe the interrelationships between yield, density and mortality at various stages of stand development, e.g., Tadaki's (1963) stem volume-density diagram, Ando's (1968) stand density control diagram, Aiba's (1975) height-diameter-density-volume diagram, Drew and Flewelling's (1979) density management diagram and Kikuzawa's (1983) yield-density diagram. These models employ quantitative yield-density relationships derived from ecological studies concerning intraspecific competition: (i) the self-thinning rule (Yoda et al. 1963), (ii) the reciprocal equation of the competition-density or yield-density effect (Shinozaki and Kira 1956), and (iii) yield indices (Ando 1962, 1968).

---

[1]Research Officer, Canadian Forestry Service, Newfoundland Forestry Centre, P.O. Box 6028, St. John's, Newfoundland, Canada. A1C 5X8.

Presented at the IUFRO Forest Growth Modeling and Prediction Conference, Minneapolis, MN, August 24-28, 1987.

Through the implementation of such models the forest manager can predict future yields for various density conditions and manipulations, and thus determine if management objectives are to be realized under a given intensity of management.

Before this modeling approach for black spruce stands can be accepted, these conceptually based yield-density relationships must be evaluated. The initial objective of this study was to determine the applicability of the self-thinning rule within black spruce stands undergoing density-dependent mortality.

SELF-THINNING RULE

The self-thinning rule (Yoda et al. 1963) describes the asymptotic total aerial biomass-density relationship as inversely proportional with a power exponent of -0.5 within plant populations undergoing density-dependent mortality. Although the rule was originally derived empirically, Yoda et al. (1963) provided the following geometric derivation assuming that the geometry of plants remains constant during growth and population development, and self-thinning occurs only on fully occupied sites.

(i) The mean above-ground biomass per surviving plant ($\bar{B}$) is directly proportional to the cube of some unspecified linear size dimension (l), $\bar{B} \propto l^3$.

(ii) The mean ground area occupied by a plant (s) is directly proportional to the square of this linear dimension, $s \propto l^2$, and inversely proportional to density (N), $s \propto N^{-1}$.

(iii) Thus combining the relationships in (i) and (ii), $s \propto l^2 \propto (l^3)^{2/3} \propto \bar{B}^{2/3} \propto N^{-1}$, and adding a constant results in the self-thinning rule.

$$\bar{B} = K1 \cdot N^{-3/2} \quad \text{or equivalently,} \quad B = K2 \cdot N^{-1/2} \qquad (1)$$

where K1 and K2 are constants, and B is the total above-ground biomass of surviving plants per unit area.

The following modified rule where weight is replaced by stem volume has been employed in stand density management models.

$$\bar{V} = K3 \cdot N^{-3/2} \quad \text{or equivalently,} \quad V = K4 \cdot N^{-1/2} \qquad (2)$$

where K3 and K4 are constants, $\bar{V}$ is the mean stem volume per surviving tree and V is the total stem volume of surviving trees per unit area.

The rule has been empirically confirmed in over one-hundred even-aged monospecific plant populations irrespective of age, locality, species or site quality differences (Gorham 1979; White 1980). However, a recent analysis the empirical evidence found that the rule's parameters were correlated with plant type, shade tolerance, locality and site quality, and thus concluded that the generality of the rule should be rejected (Weller 1987).

METHOD

Weller (1987) suggests three major analytical improvements that should be used when evaluating the self-thinning rule:

(i) total biomass or total stem volume of surviving plants per unit area should be related to density rather than the mean biomass or stem volume per surviving plant since the latter method is statistically invalid,

(ii) parameter estimates of the rule should be obtained through principal component analysis (PCA) due to the error structure of the data, and

(iii) statistical tests of hypotheses should be used to interpret the results.

Therefore the parameters of actual total stem volume-density relationship during self-thinning were determined by PCA and statistical tests of hypotheses were used to interpret the resultant relationship.

DATA BASE

The study area, Forest Section B28a-Grand Falls of the Boreal forest region, occupies the plateau of central northern insular Newfoundland (Rowe 1972). The data were derived from twenty-seven 0.081 ha semi-permanent sample plots located in natural pure black spruce stands undergoing density-dependent mortality. All plots were situated on sites of medium quality, i.e., site indices of 9 to 13 m at an index age of 50 years (Page 1968).

The plots were initially established in 1947 and 1948, and remeasured two to three times at 10 or 11 year intervals. The following data were collected at establishment and subsequent remeasurements: (i) a grouped diameter frequency distribution tally (2.5 cm diameter classes, minimum 1.5 cm) for all living trees by species, and (ii) diameter (+/-0.03 cm) and age at breast height, and total height (+/-0.31 m) measurements on approximately ten dominant and/or codominant trees. In addition, dead trees were marked and tallied by diameter class and species during the 1957-58 remeasurement and subsequent remeasurements.

Thirty-seven periodic growth periods where density-dependent mortality was occurring were selected from the 1957-58 to 1967-68 and 1967-68 to 1978 growth periods. Mid-point volumes and densities were computed for each period. Volumes were calculated using Warren and Meades' (1986) total volume equations in combination with a second degree polynomial total height-diameter regression function derived from the sample tree data ((ii) above).

DETERMINATION OF THE ACTUAL VOLUME-DENSITY RELATIONSHIP

To ensure that the selected stands were at an asymptotic total stem volume-density condition undergoing density-dependent mortality the following selection criteria were used:

(i) only the outer most stands from a log total stem volume-log density bivariate plot were considered to be at a asymptotic volume-density condition,

(ii) these outer most stands had to have a minimum periodic density-dependent mortality rate of 5% per decade, and

(iii) the diameter distribution of these abiotic stems that died during the growth period had to be positively skewed at the 90% confidence level.

The last requirement was derived from studies on stand structural changes within density-stressed populations (e.g., Ford 1975; Harper 1977; Mohler et al. 1978; Westoby 1984). That is, since the size frequency distribution within a density-stressed population is usually positively skewed and density stress results in the death of the smallest sized individuals, a positively skewed abiotic sized distribution would be generated.

Employing this selection procedure fifteen growth periods were selected. These periods were derived from stands with a mean age of 52 years at breast height (SD=7.3), mean density of 9479 stems/ha (SD=3671), mean volume of 186 cu m/ha (SD=44.6) and a mean periodic mortality rate of 12% per decade (SD=6.0). Using the mid-point V and N values of the selected growth periods parameter estimates for the unconstrained rule, equation (3), were obtained by PCA as described by Sokal and Rohlf (1981).

$$\log(V) = \log(K5) - b1 \bullet \log(N) \qquad (3)$$

where K5 is a constant, b1 is the slope and log refers to natural logarithms.

COMPARATIVE ANALYSIS

In order to determine if V and N were uncorrelated the null hypothesis that the product-moment correlation coefficient (r) is equal to zero was tested against the alternative hypothesis that r is not equal to zero. To determine if the slope of the actual total stem volume-density relationship was equivalent to the expected value the null hypothesis that b1 is equal to -0.5 was tested against the alternative hypothesis that b1 is not equal -0.5. The tests were conducted at the 95% confidence level.

RESULTS

The actual total stem volume-density relationship is illustrated in Figure 1 with associated parameter estimates. The strength of the linear association between V and N as measured by the correlation coefficient (r=-0.8404) was significant at the 95% confidence level. The fitted slope of -0.60 with a 95% confidence interval of -0.39 to -0.86 was not significantly different from the expected slope of -0.5. Thus the null hypothesis, i.e., b1 is not significantly different from -0.5, was not rejected.

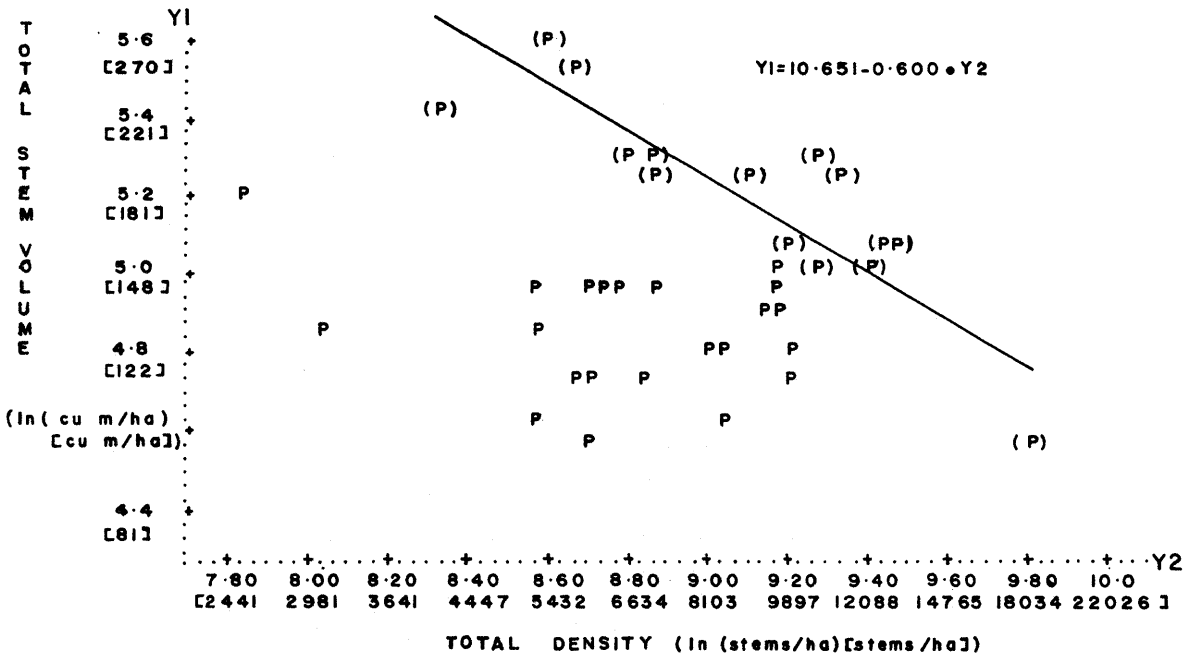

Figure 1. The asymptotic V-N fitted relationship (——) and associated data. (P)=asymptotic growth periods selected and used in fitting the V-N relationship. P=growth periods in which density-dependent mortality was occurring but not yet achieved an asymptotic V-N condition.

DISCUSSION

The results obtained in this study indicated that within black spruce stands undergoing density-dependent mortality the asymptotic relationship between total stem volume and density was linear on a logarithmic scale with a slope that did not differ from that predicted by the self-thinning rule. These results are similar to those reported by Weller (1987) when reevaluating Hatcher's (1963) data from black spruce stands in northern Quebec on a total biomass per unit area basis, i.e., B and N were significantly correlated and the slope of this relationship did not significantly differ from the expected value at the 95% confidence level. However, Wannamaker and Carleton (1983) reported a thinning slope of -3.75 for black spruce stands in northern Ontario, substantially different from the expected value. Wannamaker and Carleton (1983) attributed this departure to spatial pattern heterogeneity and the high shade tolerance of the species. However, the use of temporary sample plots, stand reconstruction methods, least squares methodology and mean rather than total values may have also been contributing factors.

The subjective selection of stands to be included in the fitting of the self-thinning rule reduces the objectivity of the analysis, however there is currently no general alternative (Weller 1987). The procedure

employed in this study increases the objectivity of the selection method by only including stands at an asymptotic total stem volume-density condition in which density-dependent mortality occurred. However, this procedure does not eliminate subjectivity completely. Thus, until long-term permanent sample plot data become available for which the total stem volume-density relationships can be analyzed during extensive periods of self-thinning, the empirical evaluation of the self-thinning rule will be incomplete. Although the scope of this study was restricted to determining the applicability of the self-thinning rule within black spruce stands on an empirical basis, further study is required to evaluate the underlying assumptions employed in the rule's derivation. Recently these assumptions have being found to be untenable (Ziede 1987).

LITERATURE CITED

Aiba, Y. 1975. Effects of cultural system on the stand growth of Sugi-plantation (Cryptomeria japonica). III. Estimate of the stem volume yield under actual stand density (H-D-p-V diagram). Journal of the Japanese Forestry Society 57: 67-73.

Ando, T. 1962. Growth analysis on the natural stands of japanese red pine (Pinus densiflora Sieb. et Zucc.). II. Analysis of stand density and growth. Bulletin of the Government Forest Experiment Station, Tokyo, Japan. No. 147, 77 p.

Ando, T. 1968. Ecological studies on the stand density control in even-aged pure stands. Bulletin of the Government Forest Experiment Station, Tokyo, Japan. No. 210, 153 p.

Drew, T.J., and J.W. Flewelling. 1979. Stand density management: An alternative approach and its application to Douglas-fir plantations. Forest Science 25: 518-532.

Ford, E.D. 1975. Competition and stand structure in some even-aged plant monocultures. Journal of Ecology 63: 311-333.

Gorham, E. 1979. Shoot height, weight and standing crop in relation to density in monospecific plant stands. Nature 279: 148-150.

Harper, J.L. 1977. Population Biology of Plants. Academic Press, New York, N.Y. 892 p.

Hatcher, R.J. 1963. A study of black spruce forests in northern Quebec. Canadian Department of Forestry, Ottawa, Ontario. Publication No. 1018, 37 p.

Hayden, D. 1986. Newfoundland's forests and forest industry: Statistical information 1985 edition. Canadian Forestry Service, Newfoundland Forestry Centre, St. John's, Newfoundland. Information Report N-X-233, 47 p.

Kikuzawa, K. 1983. Yield-density diagram: Compactness index for stands and stand components. Forest Ecology and Management 7: 1-10.

Mohler, C.L., P.L. Marks, and D.G. Sprugel. 1978. Stand structure and allometry of trees during self-thinning of pure stands. Journal of Ecology 66: 599-614.

Page, G. 1968. Site index curves for spruce and fir in the forest regions of Newfoundland. Canadian Department of Forestry and Rural Development, Forest Research Laboratory, St. John's, Newfoundland. Information Report N-X-22, 36 p.

Rowe, J.S. 1972. Forest regions of Canada. Canadian Department of Environment, Canadian Forestry Service, Ottawa, Ontario. Publication No. 1300, 172 p.

Shinozaki, K., and T. Kira. 1956. Intraspecific competition among higher plants. VII. Logistic theory of the C-D effect. Osaka City University, Osaka, Japan. Journal of the Institute of Polytechnics, Series D, 7: 35-72.

Sokal, R.R., and F.J. Rohlf. 1981. Biometry. 2th Ed. W.H. Freeman, San Francisco, Calif. 859 p.

Tadaki, Y. 1963. The pre-estimating of stem yield based on the competition density effect. Bulletin of the Government Forest Experiment Station, Tokyo, Japan. No. 154, 19 p.

Wannamaker, B.A., and T.J. Carleton. 1983. Self-thinning and growth of natural black spruce stands in the Clay Belt of northern Ontario. In: R.W Wein, R.R. Riewe, and I.R. Methven, eds. Resources and dynamics of the boreal zone. Association of Canadian Universities for Northern Studies, Ottawa. p. 194-198.

Warren, G.R., and J.P. Meades. 1986. Wood defect and density studies. II. Total and net volume equations for Newfoundland's forest management units. Canadian Forestry Service, Newfoundland Forestry Centre, St. John's, Newfoundland. Information Report N-X-242, 42 p.

Weller, D.E. 1987. A reevaluation of the -3/2 power rule of self-thinning. Ecological Monographs 57: 23-43.

White, J. 1980. Demographic factors in populations of plants. In: O.T. Solbrig, ed. Evolution in Plant Populations. Blackwell, Oxford. p. 21-47.

Westoby, M. 1984. The self-thinning rule. Advances in Ecological Research 14: 167-225.

Yoda, K., T. Kira, H. Ogawa, and K. Hozumi. 1963. Self-thinning in overcrowded pure stands under cultivated and natural conditions. Osaka City University, Osaka, Japan. Journal of Biology 14: 107-129.

Ziede, B. 1987. Analysis of the 3/2 power law of self-thinning. Forest Science 33: 517-537.

RACIAL VARIATION IN SELF-THINNING TRAJECTORIES IN LOBLOLLY PINE

R. C. Schmidtling[1]

ABSTRACT. Data from a loblolly pine Southwide seed source planting in Georgia were analyzed to determine the effects of seed source on slope and level of self-thinning trajectories.

The graph of Ln(mean D^2H) versus Ln(number trees/plot) indicated that most of the planting had reached the self-thinning phase of development. The slope of self-thinning trajectories was slightly steeper than -3/2. Levels, or intercepts, varied significantly among provenances. The variation in carrying capacity by provenance was positively correlated to both site index and dominant-codominant height at age 30.

INTRODUCTION

Forest trees generally respond to crowding by reduced growth. As competition becomes more intense, the smaller, suppressed individuals die. The relationship between average tree size and number of trees in a given area that are undergoing self-thinning is often described by the -3/2 power rule (Yoda et al., 1963), where the line

$$\text{Log } \bar{V} = \log \beta_0 - \beta_1 \log N$$

describes an upper limit for the average volume of a tree, $\bar{V}$, at a given number of trees per area, N (Figure 1). The slope parameter, β_1, seems to be fixed at -1.5 regardless of site, age, or species (Yoda, et al., 1963; White and Harper, 1970; Harper, 1977; Gorham, 1979). According to White and Harper (1970), the intercept parameter β_0 varies with species but only within narrow logarithmic limits.

The importance of the natural self-thinning phenomenon in stand density management for practicing foresters has long been recognized (Reineke 1933). In the past few years, the -3/2 rule has been suggested as a basic model for stand density manipulation (Drew and Flewelling 1979). Recently, however, the universality of the -3/2 power rule has been seriously questioned (Weller, 1987; Carleton and Wannamaker, 1987; Zeide, 1987).

The -3/2 power rule has important implications for forest tree breeders (Nance et al., 1987). If the intercept parameter, β_0, as well as the slope, β_1, is fixed for a given species on a given site, then tree

---

[1]Principal Plant Geneticist, USDA Forest Service, Southern Forest Experiment Station, P. O. Box 2008, GMF, Gulfport, MS 35905, USA.

Presented at the IUFRO Forest Growth Modeling and Prediction Conference, Minneapolis, MN, August 24-28, 1987.

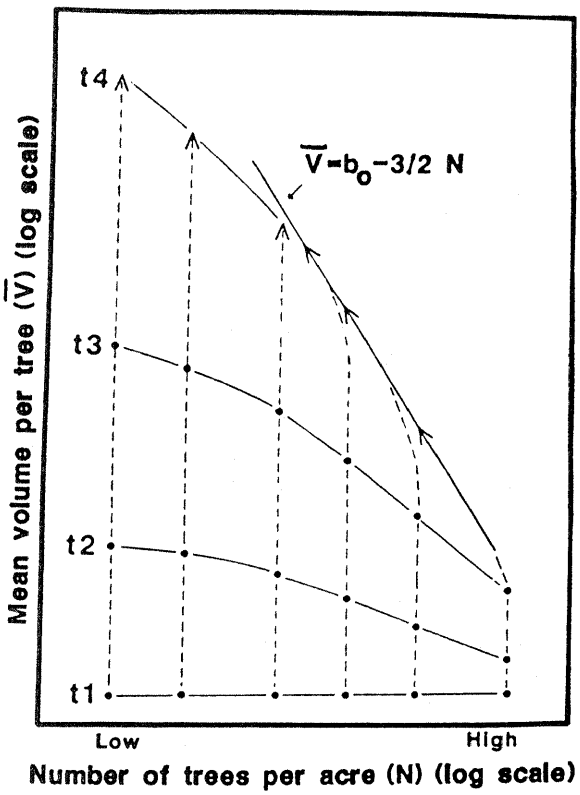

Figure 1. Relationship between mean volume per tree and stand density (adapted from Nance et al., 1987). Successive time periods are represented by solid lines labeled t1 through t4. The vertical dashed lines represent the progress over time for each of six stands planted at different densities. The arrow shows the final density size attained by the stands.

improvement is limited only to reducing the time interval that a stand of improved trees reaches the self-thinning limit and develops according to the self-thinning line. If, on the other hand, either the intercept or the slope can be manipulated genetically, then carrying capacity can also be influenced. Buford and Burkhart (1985) have found some evidence for genetic variation in carrying capacity.

The present study does not attempt to test the validity of the -3/2 power law, but rather seeks to determine the effects of genetic variation on the slope and intercept of self-thinning trajectories.

MATERIALS AND METHODS

Large-plot, long-term genetic studies for testing variation in self-thinning behavior are relatively rare. The Southwide Southern Pine Seed Source Study (Wells and Wakeley, 1966) provides one of the best opportunities for this type of testing. Although most of the plantings were thinned at age 15, many appear to have reached the self-thinning phase at age 30. Data from one of these plantings, in Dooly County, Georgia, was used for this study.

The planting was established in 1952-53 with planting stock from nine provenances (Table 1). A randomized complete-block design with four replications was used for the planting. Each replication of each provenance consists of a square, 121-tree plot, with 72 trees in border

rows and 49 periodically remeasured interior trees. Spacing is 6- by 6-feet. Complete details of the Southwide study can be found in Wells and Wakeley (1966). Measurements of height and stem diameter at 4.5 feet (d.b.h.) at ages 10, 15, 20, 25, and 30 years were used for the present analysis. Log-log plots of number of trees per plot and volume index (d.b.h.^{2} X height) were used to examine self-thinning trajectories.

Density/volume intercepts and slopes were determined using the 25- and 30-year coordinates. Regression and covariance methods of Neter and Wasserman (1974) were used to test provenance differences in slope and intercept.

TABLE 1. Location of seed sources and parameters of self-thinning trajectories computed from 25 and 30 year data (Log-log scale).

Provenance		Self-thinning trajectory		Dominant height (ft)
Region	County	Slope	Intercept	
Eastern Maryland	Somerset	-1.69	8.33	66.1
Southeastern North Carolina	Onslow	-1.72	8.32	66.5
Eastern North Carolina	Pamlico	-1.51	7.74	66.4
Southwestern Georgia	Wilcox and Crisp	-1.59	7.95	65.1
Northern Alabama	Cullman	-1.87	8.72	61.1
Northern Alabama	Jefferson	-1.65	7.94	62.1
Southeastern Louisiana	Livingston	-1.78	8.67	67.0
East Texas	Angelina	-1.57	7.96	63.1
Southwestern Arkansas	Clark	-1.47	7.45	61.3
Mean		-1.61	8.00	64.3

Differences in slope were tested by comparing the full model:

$$Y_i = \beta_o + \beta_1 X_{i1} + \beta_2 X_{i2} + \beta_3 X_{i3} + \beta_4 X_{i4} + \beta_5 X_{i5} + \beta_6 X_{i6} + \beta_7 X_{i7} + \beta_8 X_{i8} + \beta_9 X_{i9} + \beta_{12} X_{i1} X_{i2} + \beta_{13} X_{i1} X_{i3} + \beta_{14} X_{i1} X_{i4} + \beta_{15} X_{i1} X_{i5} + \beta_{16} X_{i1} X_{i6} + \beta_{17} X_{i1} X_{i7} + \beta_{18} X_{i1} X_{i8} + \beta_{19} X_{i1} X_{i9} + \varepsilon_i$$

where

β's = model parameters

$Y_i = \ln(\overline{V}_1)$

$X_{i1} = \ln(N_1)$

$$X_{i2} = \begin{cases} 1 \text{ if observation i from provenance 2} \\ 0 \text{ otherwise} \end{cases}$$

$$\vdots$$

$$X_{i9} = \begin{cases} 1 \text{ if observation i from provenance 9} \\ 0 \text{ otherwise} \end{cases}$$

ε_i = residual error

with the reduced model not containing the interaction terms for slope:

$$Y_i = \beta_o + \beta_1 X_{i1} + \beta_2 X_{i2} + \beta_3 X_{i3} + \beta_4 X_{i4} + \beta_5 X_{i5} + \beta_6 X_{i6} + \beta_7 X_{i7} + \beta_8 X_{i8} + \beta_9 X_{i9} + \varepsilon_i$$

by a straight-forward F test of the reduction in error sums of squares of the complete versus the reduced model.

Similarly, overall provenance differences in intercept were tested by comparing the above model with the model further reduced by eliminating the provenance variables:

$$Y_i = \beta_o + \beta_1 X_{i1} + \varepsilon_i$$

Statistical tests were made at the 0.05 level of probability.

RESULTS AND DISCUSSION

The volume/density plots indicate that self-thinning was occurring between ages 25 and 30 on nearly all the plots (Figure 2). Two plots, the Georgia plot in Block 2 and the North Carolina plot in Block 3, were exceptions out of a total of 36 plots, in that no mortality occurred between ages 25 and 30 years. On both plots, however, survival at age 25 was much less than average. These two plots were not used in computing slopes. The slopes averaged somewhat steeper than the expected -1.5, ranging from -1.47 for the Arkansas source to -1.87 for one of the Alabama sources (Table 1). The slopes averaged -1.61 and did not differ significantly from each other by provenance at the 0.05 level of significance ($F_{8,50} = 0.108$). Although slopes slightly steeper than -1.5 are in agreement with Zeide's (1987) conclusions, they are not inconsistent with the concept of an asymptotic limiting trajectory of -1.5; some of these plots may not have reached this limit at 25 years (Figure 3).

It is apparent in Figure 3 that the mean slopes by provenance for the 25- to 30-year data do not differ much from each other, nor are they greatly different from -3/2. Although the 30-year volume/density coordinates may not be on the -3/2 power line, it does not appear that they are asymptotically approaching the same line, i.e., the provenances appear to be headed for different intercepts. If they were approaching the same intercept, one would expect the slopes closer to the origin to be steeper. Although this appears to be true with one of the Alabama sources, it is not true overall. In fact, there is a slight tendency for the slopes to be steeper as one moves farther from the origin. The correlation of slope with intercept is ($r = 0.345$, 32 d.f.).

The provenances differed significantly at the intercept ($F_{8,58} = 7.07$). The intercepts range from 7.45 for the Clark County, Arkansas, source to 8.67 for the Livingston Parish, Louisiana, source. The intercepts are correlated with 30-year dominant height ($r = 0.65$, 34 d.f.). Thus there seems to be some evidence for genetic variation in carrying capacity.

CONCLUSIONS

Forest tree breeders can take some comfort from the data presented here. Although certainly not conclusive, the results suggest that genetic improvement can be made in final yield or carrying capacity, as well as increasing early growth, and that this yield/density limit appears to be positively correlated with height growth, the trait most often used as a basis for genetic evaluation.

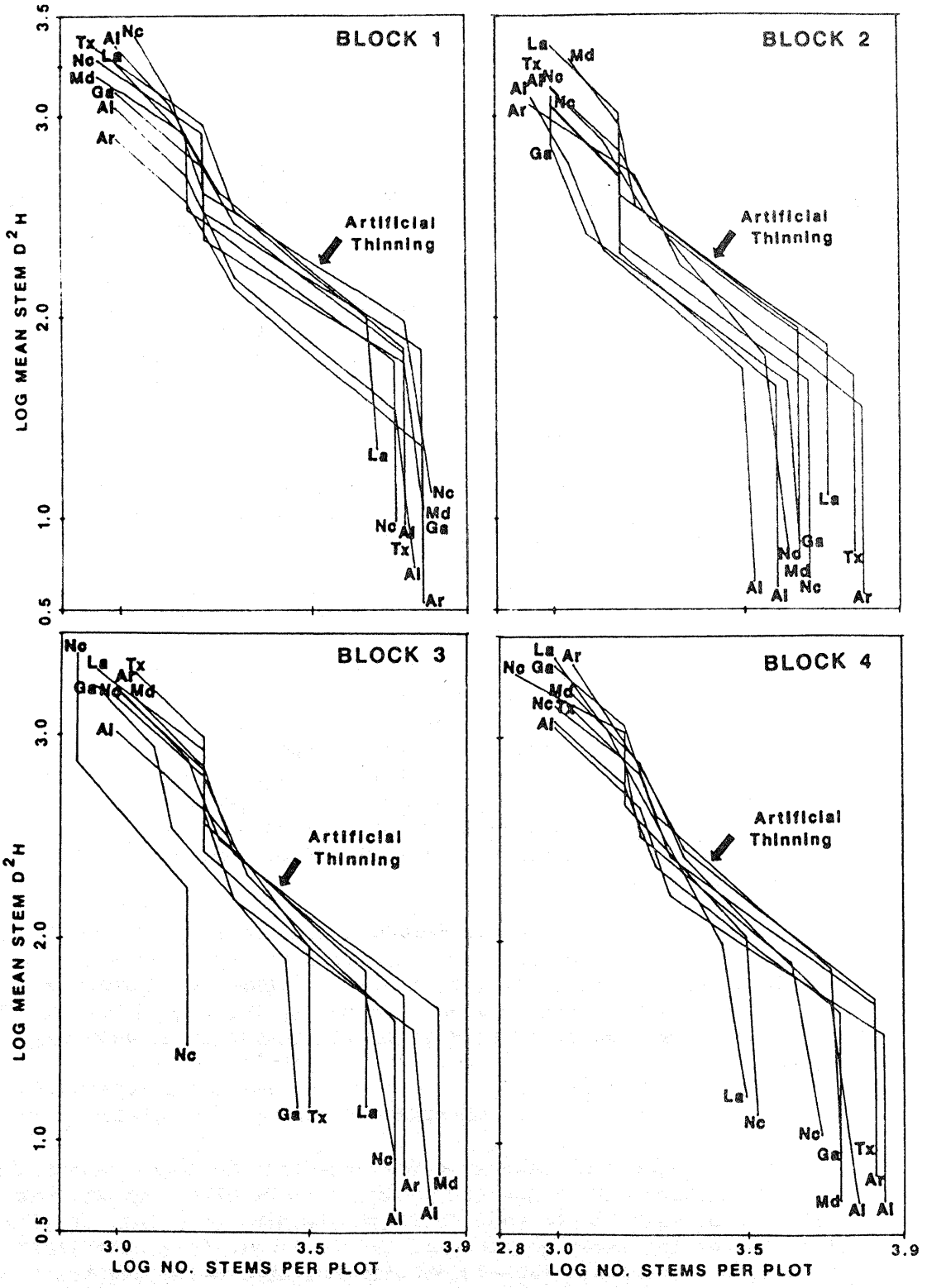

Figure 2. Size/density (self-thinning) trajectories for nine loblolly pine provenances planted in Dooly County, Georgia. Based on data from 10, 15, 20, 25, and 30 years. Artificial thinning refers to a thinning at age 15, which was mainly a mechanical thinning. Abbreviations (La, Ar, etc.) refer to the State from which the source originated.

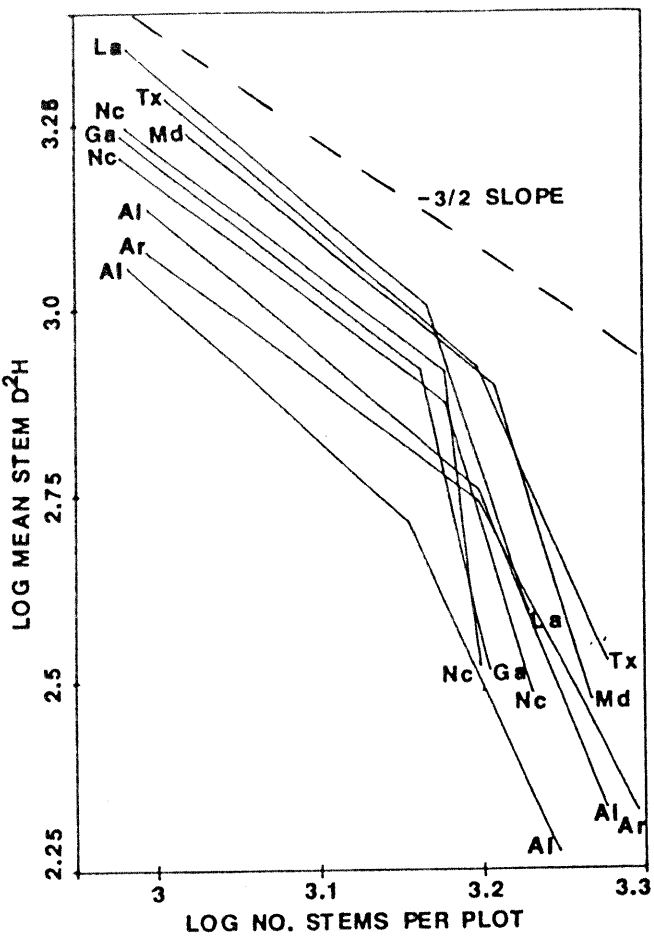

Figure 3. Size/density (self-thinning) trajectories for nine loblolly pine provenances planted in Georgia. Means of four replications (from Figure 2). Trajectories are based on 20-, 25-, and 30-year data. Abbreviations are the same as for Ffigure 2.

LITERATURE CITED

Buford, M. A., and H. E. Burkhart. 1985. Dynamics of improved loblolly pine plantations and the implications for modeling growth of improved stands. In: Proceedings of the 18th Southern Forest Tree Improvement Conference, 1985 May 21-23, Gulfport, MS. Edited by R. C. Schmidtling and M. M. Griggs. Sponsored publication 40. Southern Forest Tree Improvement Committee. p. 170-177.

Carleton, T. S., and B. A. Wannamaker. 1987. Mortality and self-thinning in postfire black spruce. Annals of Botany 59: 621-628.

Drew, T. J., and J. W. Flewelling. 1979. Stand density management: An alternative approach and its application to Douglas-fir plantations. Forest Science 25: 518-532.

Gorham, E. 1979. Shoot height, weight and standing crop in relation to density of monospecific plant stands. Nature (London) 279: 148-150.

Harper, J. L. 1977. Population Biology of Plants. Academic Press, New York. 829 p.

Nance, W. L., B. G. McCutchan, C. B. Talbert, M. A. Buford, G. S. Foster, and P. Sprinz. 1987. Experimental approaches for evaluating genetic effects on stand growth and yield. In: Statistical Considerations in Genetic Testing of Forest Trees. Proceedings of the 1986 Workshop of Southern Regional Information Exchange Group 40, 1986 June 25-26, Gainesville FL. p. 22-39.

Neter, J. and W. Wasserman. 1974. Applied Linear Statistical Models. Richard D. Irwin, Inc., Homewood, IL. 842 p.

Reineke, L. H. 1933. Perfecting a stand density index for even-aged forests. Journal of Agricultural Research 46: 627-638.

Weller, D. E. 1987. A reevaluation of the -3/2 power rule of plant self-thinning. Ecological Monographs 57(1): 23-43

Wells, O. O., and P. L. Wakeley. 1966. Geographic variation in survival, growth, and fusiform-rust infection of planted loblolly pine. Forest Science Monograph 11, 40 p.

White, J., and J. L. Harper. 1970. Correlated changes in plant size and number in plant populations. Journal of Ecology 58: 467-485.

Yoda, K., T. Kira, H. Ogawa, and H. Hozumi. 1963. Self-thinning in overcrowded pure stands under cultivated and natural conditions. Journal of Biology, Osaka City University, Series D, 14: 107-129.

Zeide, B. 1987. Analysis of the -3/2 power law of self-thinning. Forest Science 33: 517-537.

AUTOCORRELATION AND COMPETITION IN EVEN-AGED STANDS OF DOUGLAS-FIR IN THE NETHERLANDS

H. Schoonderwoerd and G.M.J. Mohren [1)]

ABSTRACT. Spatial pattern in even-aged stands of Douglas-fir was analyzed using spatial autocorrelation methods. The stands were selected from a large data-base containing permanent field plots in which the position of the individual trees was known from the time of first measurement. The stands were repeatedly thinned, and measured over periods of up to 60 years. The correlation between neighbour trees indicated that competition may play a major role in determining the spatial pattern of homogeneous stands. The occurrence of negative correlations as a result of competition, however, depends on site quality and soil homogeneity, in combination with the applied thinning regime.

INTRODUCTION

The spatial distribution of trees in a forest stand determines, together with the dimensions of the tree crowns, the degree of canopy closure and the extent to which resources available for growth are utilized by the stand. The distribution of the available resources (light, water and nutrients) over the trees is an expression of the competition regime in the stand. Thinning management, either non-selective in case of mere density regulation or selective, when future crop trees are released to optimize economic yield, deliberately tries to modify these competitive interferences by changing stand density and the spatial pattern of the trees. The spatial distribution of individual trees is the result of stand dynamics and stand management in the past; it sets the boundaries for future stand development, and determines future thinning options.

Several aspects of even-aged stand development and management may cause typical spatial patterns in even-aged stands to deviate from randomness. Competition between neighbouring trees will

---

1) Research assistant, Department of Forest Management, Agricultural University, P.O. Box 342, 6700 AH Wageningen, The Netherlands; and Forest Production Ecologist, Research Institute for Forestry and Landscape Planning "De Dorschkamp", P.O. Box 23, 6700 AA Wageningen, The Netherlands.

This paper was written when the second author was on sabbatical leave at the Department of Environmental Sciences, University of Virginia, Charlottesville, VA 22903, U.S.A., made possible by a stipendium from the Dutch Niels Stensen Foundation at Amsterdam. Dr. C.J.T. Spitters of the Foundation for Agricultural Plant Breeding (SVP) at Wageningen, the Netherlands, contributed to some of the ideas expressed in the paper.

Presented at the IUFRO Forest Growth Modelling and Prediction Conference, Minneapolis, MN, August 24 - 28, 1987.

result in small trees standing next to larger ones and vice versa, with the strongest competitors regularly sparsed over the stand area (Stern, 1966). The same holds to some extent for thinning operations: thinning usually leads to a regular distribution by aiming at an equal distribution of the available resources over the crop trees in the stand and at the same time maintaining canopy closure in order to maximize yield. Soil heterogeneity on the other hand, will lead to grouping or clustering of larger, more vigorously growing trees on favourable microsites, and groups of smaller trees on less favourable microsites. In addition to this, a number of other factors can influence the variability of tree-size in the field, notably genetic variations in relative growth rate (Benjamin and Hardwick, 1986).

The mechanisms mentioned above may cause the spatial pattern of a stand to vary from completely random (e.g. due to genetic variation), to regular (caused by competition), and to clustered (e.g. as a result of soil heterogeneity). Knowledge of these aspects of spatial pattern is required to study competition. The analysis here, is confined to repeatedly thinned even-aged stands of Douglas-fir (Pseudotsuga menziesii (Mirb.) Franco) in the Netherlands. Our research concentrates around a correlation analysis of individual tree diameters within these stands, and on its development over time. The results provide a rationale for understanding of the general structure in forest stands. This allows simulation of spatial pattern and incorporation of individual tree aspects in whole-stand models, without taking into account the actual positions of the trees in the field (Reed and Burkhart, 1985; van Gerwen et al., 1987).

METHODS OF STUDYING SPATIAL PATTERN AND COMPETITION

Competition is one of the driving forces resulting in differences in tree size in otherwise homogeneous stands. As such, it has been studied extensively with the purpose of incorporating mutual interference between trees in tree and stand modelling, either with the aim of constructing distance-dependent individual tree models, or in order to account for variability between trees in distance-independent models.

In most distance-dependent individual tree models, the approach focuses on the quantification of competition levels for individual trees by assuming some zone of influence for each tree (see reviews by Ottorini, 1978, and Gates and Westcott, 1978). From data on the spatial pattern of the stand, competition indices for each tree can be calculated, and after a correlation analysis has established the relationship between the growth of an individual and its competitive status, the competition index can be incorporated in a growth model (e.g. Faber, 1983). This approach thus determines the instantaneous effect of competition, inferred from the spatial pattern, on tree growth.

An alternative approach to the relation between spatial pattern and competition is to look upon the spatial pattern of a stand as

the result of several long-term processes, competition being one of them. First, spatial pattern is described using some stand-level index, and its development over time is calculated from permanent plot data. Next, the observed trends in spatial pattern are compared with hypothetical trends that are formulated from assumptions on the growth of individual trees as determined by the degree of stand heterogeneity and competition. The comparison allows for testing of the underlying assumptions regarding the importance of competition in determining differences in tree growth within the stand.

In this paper, spatial autocorrelation of tree dbh, expressed as the correlation between the diameter-at-breast-height of a subject tree and the diameter of its neighbours, is used to describe the spatial pattern during the development of even-aged stands of Douglas fir. With regard to competition, this means that emphasis is on nearest-neighbour competition, as compared to diffuse competition where plants of a certain size are compared to plants of average size for the stand.

As a stand-level index of spatial autocorrelation we use Cliff and Ord's (1973) extension of an index presented by Moran (1950):

$$I = \frac{n \sum_i \sum_j w_{ij} (x_i - \bar{x}) (x_j - \bar{x})}{W \sum_i (x_i - \bar{x})^2}$$

where n is number of trees, x_i is dbh (cm) of subject tree i, $\bar{x}$ is mean dbh (cm), x_j is dbh (cm) of neighbour tree j, w_{ij} is weight of interaction between tree i and its neighbour j, and W is weights summed over all interactions.

Moran's I is asymptotically normally distributed (Cliff and Ord, 1973; Reed and Burkhart, 1985) with:

$$E(I) = -1 / (n-1)$$

$$E(I^2) = \frac{n((n^2-3n+3)S_1 - nS_2 + 3W^2) - b_2((n^2-n)S_1 - 2nS_2 + 6W^2)}{(n-1)(n-2)(n-3)\,W^2}$$

$$S_1 = 1/2 \sum_i \sum_j (w_{ij} + w_{ji})^2$$

$$S_2 = \sum_i (\sum_j w_{ij} + \sum_j w_{ji})^2$$

$$b_2 = m_4/(m_2)^2$$

(m_k is k-th sample moment about the sample mean)

These formulas have been employed to calculate standardized values of I (I_s), which can be tested using critical values from the standard normal distribution. Here, trees are considered to be neighbours of a subject tree i, if their distances from i are less than a preset limit R. Correlation indices have been calculated for R equal to 2m, 4m, 6m and 10m.

FORMULATION OF AN ELEMENTARY MODEL

With regard to competition, the life cycle of even-aged plantation forests can be divided into three development stages. The first stage comprises the time after planting until the onset of competition, which occurs at the time of canopy closure. During this stage of development there is no interference between individual trees, the allocation of resources for growth to an individual tree is not influenced by its neighbours, and the trees grow at their maximum growth rate for that particular site. On homogeneous sites variation in growth rates is genetically controlled and essentially random. A clustered distribution of tree sizes may occur due to soil heterogeneity or as a result of local occurrence of fungal or insect attacks. As a result, during this stage no significant neighbour correlations are expected for stands on homogeneous sites, free from diseases and pests, and positive correlations may occur on heterogeneous sites.

The second stage of stand development starts off with the random tree size distribution resulting from the stand's development prior to canopy closure. Allocation of growth resources to an individual tree is now increasingly modified by its neighbouring trees and variation in tree growth rates is partially governed by competition. As growth proceeds, competition intensifies and its influence on the variation in tree sizes increases. These interactions between trees will lead to a pattern of evenly dispersed large trees neighbouring small trees. In this stage, genetically induced variation in growth rates relates to differences in competitive ability as opposed to the development prior to canopy closure, during which genetic differences in site capturing ability are most important. The different mechanisms lead to poor juvenile-mature correlations of tree growth (Cannell, 1984). When nearest neighbour competition is the overriding factor, the stand development after canopy closure is expected to lead to negative spatial autocorrelation. This trend will be delayed (or masked altogether) when genetic variation is large. Soil heterogeneity again may result in positive correlation.

As the stand ages and height growth slows down, a third stage of stand development occurs, in which relatively free growing mature trees are evenly distributed over the area. At this stage, competition between trees becomes less pronounced. On homogeneous sites, and in absence of large genetic variation, tree size will show little variation, mainly caused by the accumulation of random defects in the canopy. Thus, the negative correlation resulting from competition in the second stage can be expected to become less in older stands.

ANALYSIS OF THE SPATIAL PATTERNS OF THE SELECTED FIELD PLOTS

This model can be evaluated by calculating spatial autocorrelation indices during stand development, using permanent field plots of even-aged stands. Here, three plots have been selected from a large data-base on Douglas-fir growth in the Netherlands. This data-base, that includes the field coordinates of individual

tree locations, consists of permanent field plots which have been established as provenance trials (de Vries 1961) and thinning experiments (Becking and van Laar 1958). The plots have been measured at 3 to 5 year intervals and in most cases a thinning has been carried out at the time of measurement. Diameter-at-breast-height (dbh) has been measured for each tree in the plot, and all trees removed by thinning have been recorded. A thinning criterium has been used, implying that the ratio of average tree distance and dominant height is held constant throughout stand development. With this approach, using what is known as Hart's S percentage (Ottorini, 1978), different thinning intensities were defined. The stands are thinned from below, with the aim of releasing future crop trees by removing smaller competitors, while keeping the canopy closed.

For neighbour zones R = 2m, 4m, 6m, and 10m, standardized values I_s are calculated for the plots Gieten 5 (Fig. 1a), Esbeek 23 (Fig. 1b), and Nieuw Soerel 2 (Fig. 1c). Gieten 5 is a plot on a good quality site, and the plot is moderately thinned according to a value for S % equal to 19. Esbeek 23 is a medium site quality plot, lightly thinned to maintain S % = 16. Nieuw Soerel 2 is also on a medium quality site, but with a thinning level that maintained S % = 21.

For plot Gieten 5 (Fig. 1a), trends in spatial correlation are in close agreement with the formulated model. Significant negative correlations between the dbh of a subject tree and the dbh of its neighbours are observed around age 30 for neighbours located less than 4 m from a subject tree. This clearly demonstrates that competition is an important factor in stand development. Thinning at age 24 left the stand with very few trees located at less than 2m from each other and the correlations for R = 2m are trivial. Stand spatial pattern at age 44 shows clear negative correlation for R = 6m, although significance is less as compared to age 30. Correlations for R = 10 m do not significantly differ from zero.

Prior to its first thinning, plot Esbeek 23 (Fig. 1b) shows a significant negative correlation at age 21 for R = 2m, again demonstrating that nearest neighbour competition occurs. As opposed to plot Gieten 5, however, noné of the correlations for the stand after the first thinning differs significantly from zero. Even though thinning intensity for this plot is low (S % = 16), the periodic thinning regime prevents distinct spatial patterns to develop between age 21 and age 40.

Plot Nieuw Soerel 2 (Fig. 1c) is also on a medium quality site, but experienced higher thinning intensity (S % = 21). Significantly negative correlations are not observed during the measurement interval. The generally high positive correlations for R equal to 2m are due to the fact that the few trees left in the stand that are closer to each other than 2m, are almost all small trees that have been ignored in subsequent thinnings.

Weighting of the contribution of the neighbouring trees according to the reciprocal values of the distance to the subject tree

Figure 1. Spatial autocorrelations during stand development for three selected field plots Gieten 5 (a), Esbeek 23 (b), and Nieuw Soerel 2 (c). Selection radii (R): 2m, 4m, 6m and 10m. Outer dashed lines: 0.5 % critical value of standard normal distribution; Inner dashed lines: 2.5 % critical values.

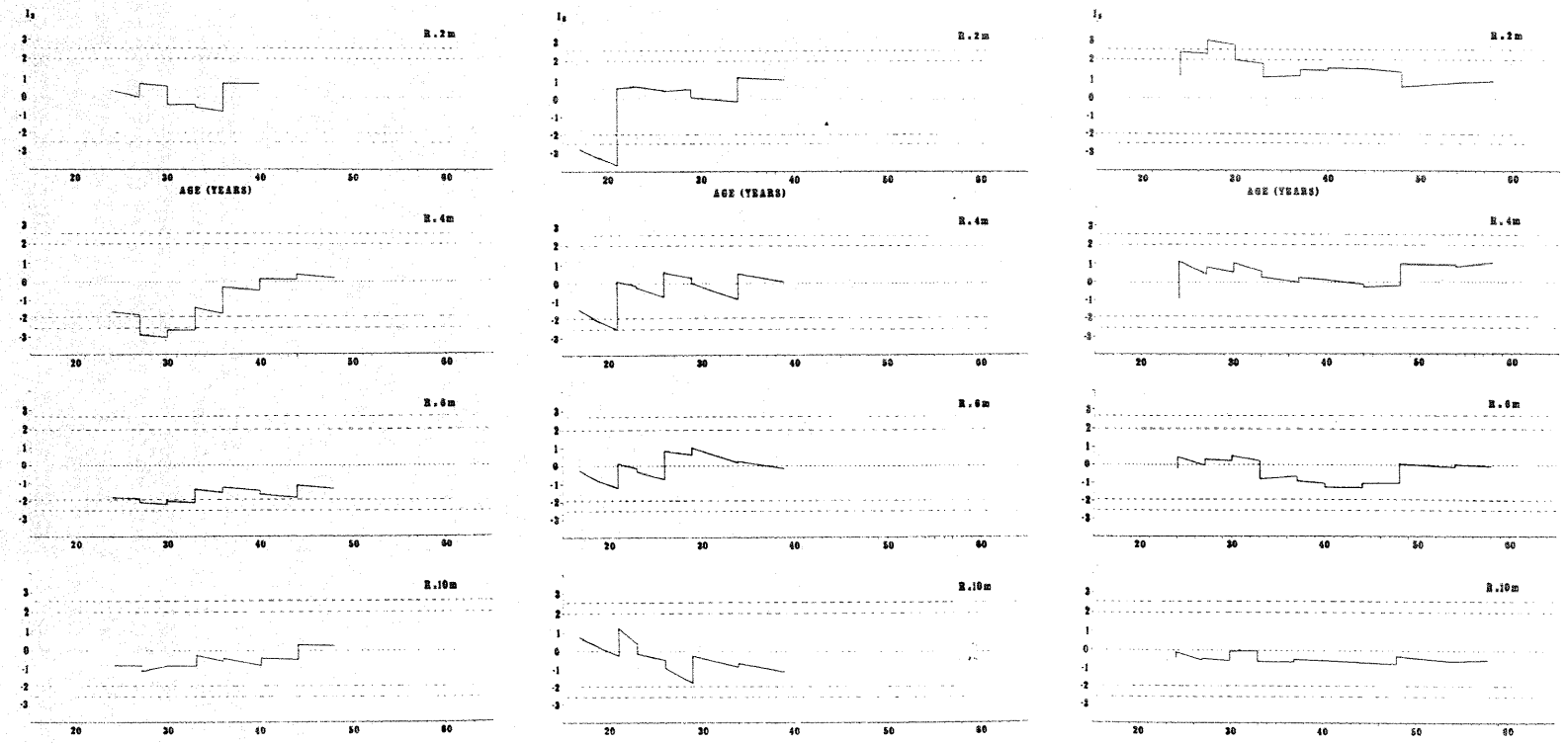

(using $w_{ij} = L_{ij}^{-1}$, and $w_{ij} = L_{ij}^{-2}$, where L_{ij} is the distance between trees i and j) did not add substantial information and hence is further ignored here. The effect of weighting the interactions with the reciprocal of distance or squared distance for a given R appeared to be equivalent to the selection of neighbours for smaller values of R.

DISCUSSION AND CONCLUSIONS

The negative correlations observed in the plots Gieten 5 and Esbeek 23 clearly show the importance of competition in stand development leading to typical spatial patterns of evenly distributed large trees neighbouring small trees. Whether these patterns actually develop in the life cycle of a stand, depends on the combination of applied thinning regime and site quality. Thinnings from below concentrate on removing the smaller trees from the stand. This means that thinning is merely preceding mortality and the spatial pattern resulting from competition will be neutralized. While growth proceeds negative correlations on a larger scale will develop, which will again be neutralized by thinning from below. This cycle will be repeated until the stand reaches the stage of old-stand development and competition effects have lost their importance in stand development. The time between two successive cycles depends on the growth rates of the trees as determined by the quality of the site. Periodic thinnings with a considerably shorter cycle will prevent negative spatial autocorrelation to occur, as in the case of the plots Nieuw Soerel 2 and Esbeek 23.

Other analysis of spatial pattern along the same lines as described here had varying results, showing strong negative (Stern, 1966) as well as positive correlations (Reed and Burkhart, 1985). Our analysis shows that stand age and developmental stage should be considered in relation to spatial autocorrelation indices in order to evaluate effects of competition and soil heterogeneity. Large genetic heterogeneity, when present in the stand, may mask any effects of competition for space, a complication that is avoided here by investigating pure stands used in provenance research.

The spatial pattern at the time of canopy closure is the initial condition for the second stage of stand development where competition is a major mechanism influencing differences in individual tree growth. Small differences in size and local density in the seedling stage can be magnified during the exponential growth period prior to canopy closure, when competition is absent (Spitters, 1988). In that case the resulting clustering of trees at the time of canopy closure may limit the development of negative correlations, and the effects of competition cannot be singled out clearly. The stands used here were planted in a regular pattern, and it can be assumed that the occurrance of canopy closure has been fairly regular throughout the stand.

LITERATURE CITED

Becking, J.H. and A. van Laar. 1958. De dunning van de Douglas. Nederlands Bosbouw Tijdschrift 30: 107-117.

Benjamin, L.R. and R.C. Hardwick. 1986. Sources of variation and measures of variability in even-aged stands of plants. Annals of Botany 58: 757-778.

Cannell, M.G.R. 1984. Competition and selection for yield: a perspective from forestry. In: W. Lange, A.C. Zeven and N.C. Hogenboom, eds. Efficiency in plant breeding. Proc. 10 th. Congress of Eucarpia, Wageningen, Pudoc, p. 28-34.

Cliff, A.D. and J.K. Ord. 1973. Spatial autocorrelation. Pion Limited, London. 178 p.

Faber, P.J. 1983. Concurrentie en de groei van bomen binnen een bosopstand. Rijksinstituut voor Onderzoek in de Bos- en Landschapsbouw "De Dorschkamp", Wageningen, Uitvoerig Verslag, Band 18, nr. 1.

Gates, D.J. and W. Westcott. 1978. Zone of influence models for competition in plantations. Advances in Applied Probability 10: 499-537.

van Gerwen, C.P., Spitters, C.J.T. and G.M.J. Mohren. 1987. Simulation of competition for light in even-aged stands of Douglas fir. Forest Ecology and Management 18: 135-152.

Moran, P.A.P. 1950. Notes on continuous stochastic phenomena. Biometrika 37: 17-23.

Ottorini, J.M. 1978. Aspects de la notion de densite et croissance des arbres en peuplement. Annales des Sciences Forestieres 35: 299-320.

Reed, D.D. and H.E. Burkhart. 1985. Spatial autocorrelation of individual tree characteristics in Loblolly pine stands. Forest Science 31: 575-594.

Spitters, C.J.T. 1988. Weeds: germination, population dynamics and competition. In: R. Rabbinge, S. Ward and H.H. van Laar, eds. Simulation and systems management in crop protection. Simulation Monograph. Pudoc, Wageningen (in press).

Stern, K. 1966. Vollstaendige Varianzen und Kovarianzen in Pflanzenbestaenden. II: Phaenotypische Korrelationen zwischen Baeumen in gleichaltrigen Kiefern- und Fichtenbestaenden und den Sie umgebenden Gruppen von Konkurrenten. Silvae Genetica 15: 6-11.

de Vries, P.G. 1961. Een onderzoek naar de productiviteit van verschillende Douglasherkomsten in Nederland. Mededelingen van de Landbouwhogeschool Wageningen 61 (13): 1-40.

SELF-THINNING IN SITKA SPRUCE (PICEA SITCHENSIS (BONG.) CARR.) STANDS IN DENMARK. PRELIMINARY RESULTS.

J. P. Skovsgaard [1)]

ABSTRACT. Unthinned Sitka spruce stands in Denmark do not obey the self-thinning rule ($V = kN^{-1/2}$). The exponent is found to be approx. -0.95 - -1.00 rather than -0.5. The diameter distribution develops a marked bimodality with D_g consistently located in the depression between the 2 modes. Shortly after canopy closure the volume distribution achieves final structure with respect to D_g: from that time, total stemwood with DBH > D_g amounts to approx. 73% of stand volume. On this basis, it is possible for the forest district officer to make early predictions of end-use volume.

BACKGROUND

In Denmark, Sitka spruce (Picea sitchensis (Bong.) Carr.) is a commonly used alternative to the Norway spruce (P. abies (L.) Karst.), e.g. at the coast-near dune areas, on clayey soils and on soils with a high ground water table. The aimed at thinning regime is usually in youth heavy, later very light thinning. This is to maximize economic yield (fast diameter development, short rotation) and to reduce the hazard of windthrow. However, unfavourable economic return of the first thinnings in coniferous crops has brought up the question, whether it is possible to produce the desired end-product with a no-thinning regime. Anyhow, a no-thinning regime has the advantage of reducing the hazard of windthrow to an absolute minimum.

The possibilities depend to a high degree on the biology of the species. Sitka spruce shows, as compared to the Norway spruce, a better natural ability to differentiate, at least in unthinned stands (Henriksen 1958). Further, the volume production is 10-50% higher than that of the Norway spruce. This implies that, when left unthinned, Sitka spruce has the potential of producing timber dimensions, even within a reasonable space of time.

This is the background of the research-project "A No-thinning Regime in Sitka spruce". Some preliminary results are presented here.

---

1) Research Fellow and Project Leader; Royal Veterinary and Agricultural University, Department of Forestry, 57 Thorvaldsensvej, DK-1871 Copenhagen V, Denmark.

Presented at the IUFRO Forest Growth Modelling and Prediction Conference, Minneapolis, MN, August 24-28, 1987.

INTRODUCTION

THE SELF-THINNING RULE

The self-thinning rule describes reciprocal changes in plant biomass and number of plants due to competition during the development of even-aged monocultures. The original formulation of the rule (Yoda et al. 1963) is:

$$w = kN^{-3/2} \quad (1)$$

where w is the average plant mass, N is the number of plants and k is a species specific constant,
or, alternatively:

$$W = kN^{-1/2} \quad (2)$$

where W is the stand biomass, etc.

Another equivalent formulation has been put forward (Long & Smith 1984):

$$D_g = kN^{-0.625} \quad (3)$$

where D_g is the diameter corresponding to mean basal area of stand.

A logarithmic transformation defines the self-thinning line, e.g.

$$\log W = \log k - 1/2 \log N \quad (4)$$

This line is regarded as a sort of dynamic upper equilibrium condition, along which stands travel during the course of self-thinning.

During the past two decades the rule has been considered a basic principle of universal applicability, - regardless of species, site, etc. However, this has recently been questioned (e.g. Zeide 1987), and it has been pointed out that, in general, the graph is more likely to be curve.

There have been various attempts to put the rule into practice (e.g. Drew & Flewelling 1977, 1979), but the rule provides only summary information about a stand. The forest district officer would for instance benefit more by information about the distribution of volume by diameter class. The study of population structure of unthinned stands provides some useful guidelines.

POPULATION STRUCTURE

Size differentiation in a stand of trees is one of the basic processes which characterize the stand development. The differentiation is due to initial differences in size as well as to competetive interaction. When growth depends on the size of the individual relative to others in the stand, the increment pattern of a given measure is closely related to the shape of the frequency distribution of that same measure (Hara 1984, Westoby 1982). The function relating the increment of a size measure to the same size measure, across all individuals in the stand at a point in time, has been termed a distribution-modifying function (Westoby l.c.). The increment of DBH graphed against DBH is an

example of a DMF. The shape parameters of a frequency distribution are affected by the shape of its DMF. Let the DMF be described by polynomials in x. A DMF described by a constant (x^0) affects only the first moment of the frequency distribution, i.e. the mean. A DMF described with a term in x^1 (straight line) affects the second moment, i.e. the standard deviation. With a term in x^2 (parabola) the third moment is affected, i.e the skewness. And with a term in x^3 (sigmoid curve) also the fourth moment is affected, i.e. the kurtosis.

MATERIAL AND METHODS

The study material was an unthinned plot in a thinning experiment with Sitka spruce (sample plot MF, parcel a_1) and the results from another thinning experiment (sample plot MB, parcels d and k, reported by Henriksen (1961)). Both experiments are located in dune forests in northwestern Jutland, near the North Sea. They have been measured at regular intervals throughout the years. Some single observations from other stands have been used, too.

The diameter increment and the diameter distribution of sample plot MF is analysed and, in the light of the above mentioned theory, compared to the normal distribution. The analysis comprises the period from age 28 - 56 years. 1-cm classes are used. Results are related to the volume distribution, in order to provide the forest district officer with a tool for predicting end-use volume by means of easy-made assesments/measurings. Further, the self-thinning in both sample plots are evaluated in the light of the self-thinning rule.

RESULTS

DIAMETER DISTRIBUTION

The diameter distribution (figure 1) develops from being skewed to the left to being slightly skewed to the right, and it broadens out. When following skewness to the left, skewness to the right is supposed to indicate the onset of self-thinning (Mohler et al. 1978). Further, it is visually clear that a bimodality appears, already at the height of approx. 11 m. From then onwards, the diameter corresponding to mean basal area is consistently located in the depression between the 2 modes. D_g is probably a usable criterion to separate 2 storeys in an unthinned stand.

Test statistics (figure 2) support these observations. But, as judged by the significance levels, the appearance of significant bimodality is far later than visually observed. Bimodality as such is, however, not a testable property. For that purpose, a test for a compound distribution is more suitable. (A priori estimates of expected parameters needed). Furthermore, the degree of bimodality is dependent upon the number of class intervals.

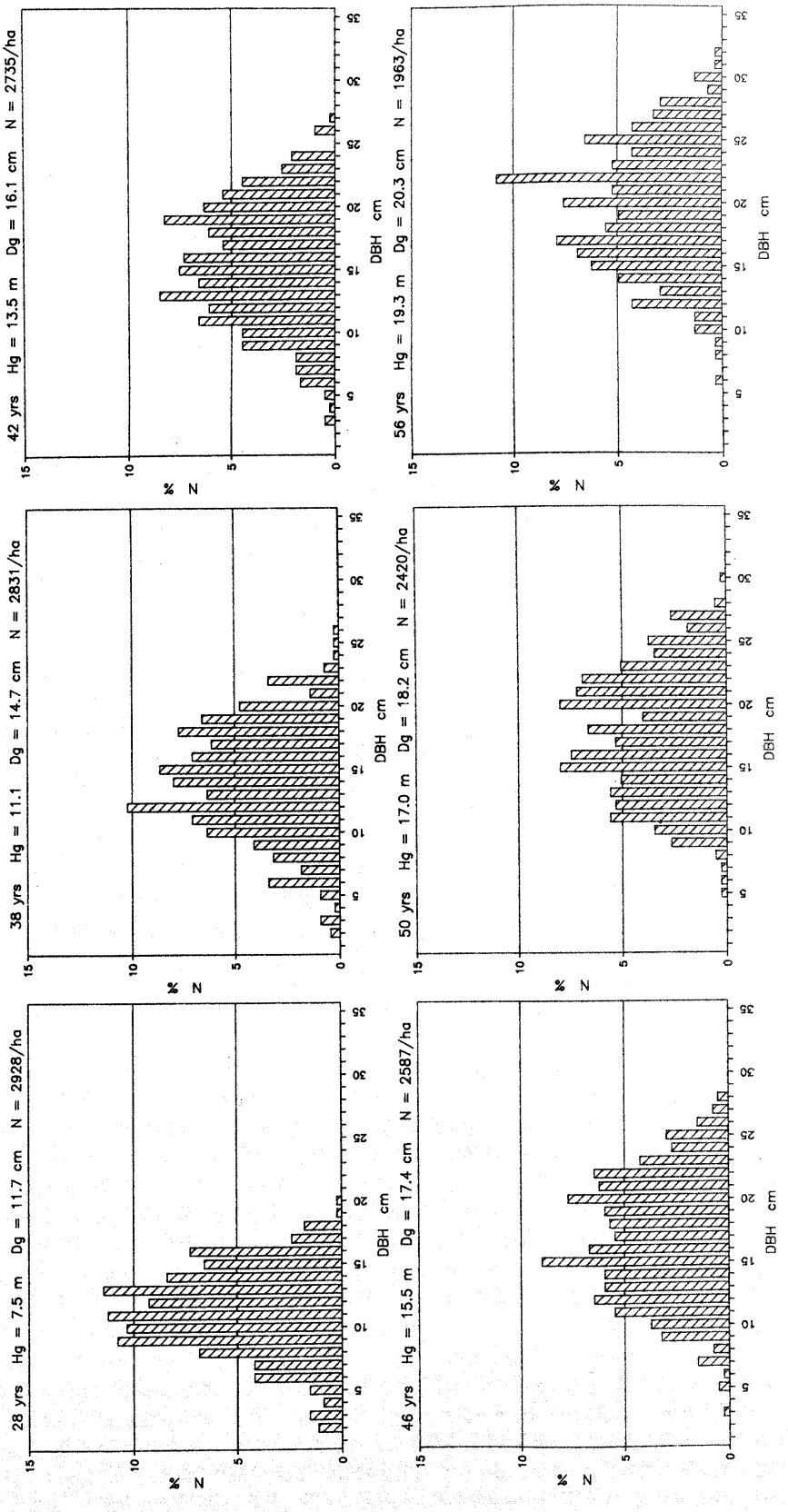

Figure 1. Sample plot MF, parcel a_1.
Selected diameter distributions; age 28 - 56 years from seed. H_g = height corresponding to mean basal area, N = stem number, D_g = diameter corresp. to mean basal area.

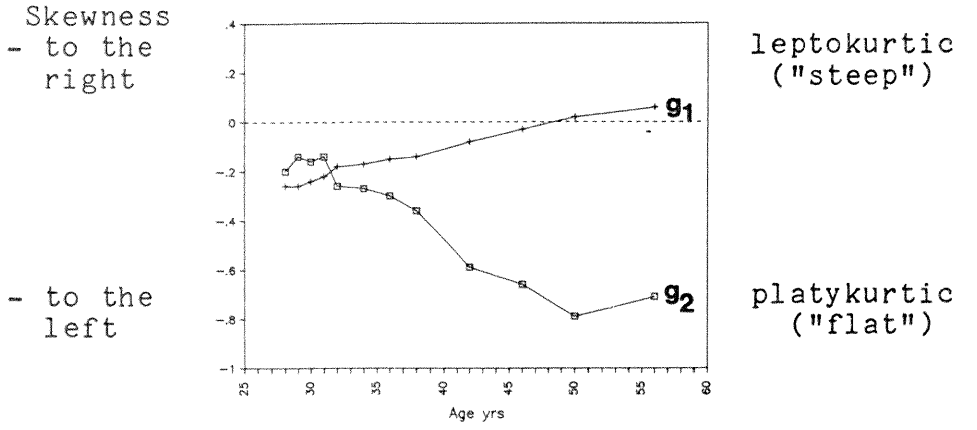

Figure 2. Sample plot MF, parcel a_1. Development in skew, g_1, and kurtosis, g_2. $g_1 = g_2 = 0$ corresponds to the normal distribution. g_1 is significantly different from 0 for ages 28, 29 and 30 years (95%-level), g_2 is significantly different from 0 for ages 46, 50 and 56 years.

Note, that the distribution has become less platykurtic lately. The density dependent mortality apparently compensates for the competitive growth differentiation. Accordingly, the standard deviation, s_d, seems to reach an upper asymptote (figure 3). Maybe this tentative curve of s_d as a function of D_g is universal to some degree, irrespective of spacing and site class (Henriksen (1958) supports this view).

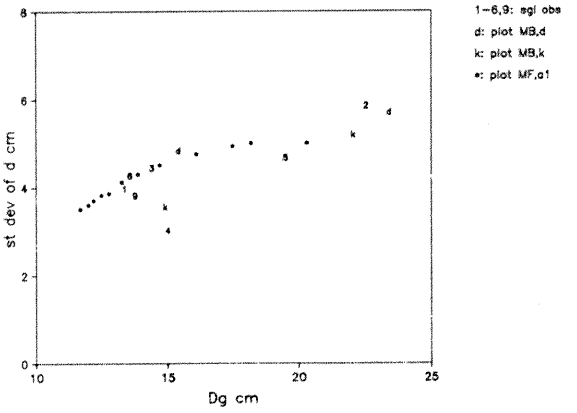

Figure 3. Standard deviation on DBH, s_d, graphed against D_g.

A chi-square test for goodness-of-fit gives no unequivocal results. That may be due to development of a compound distribution.

DIAMETER INCREMENT

The increment analysis (figure 4) is based on the relative diameter growth rate, computed as means for each 1-cm class. The use of RDGR eliminates the influence of the diameter itself. Indications of competitive interactions are apparent already at the height of approx. 8 m. It is characteristic that the increment of small trees decrease to a very low level (almost zero) while larger ones grow persistently. This creates a two-storeyed stand. The sigmoide increment curves support the presence of bimodality, though there is a time lag. The lag is even more pronounced for the development of a skewness to the right.

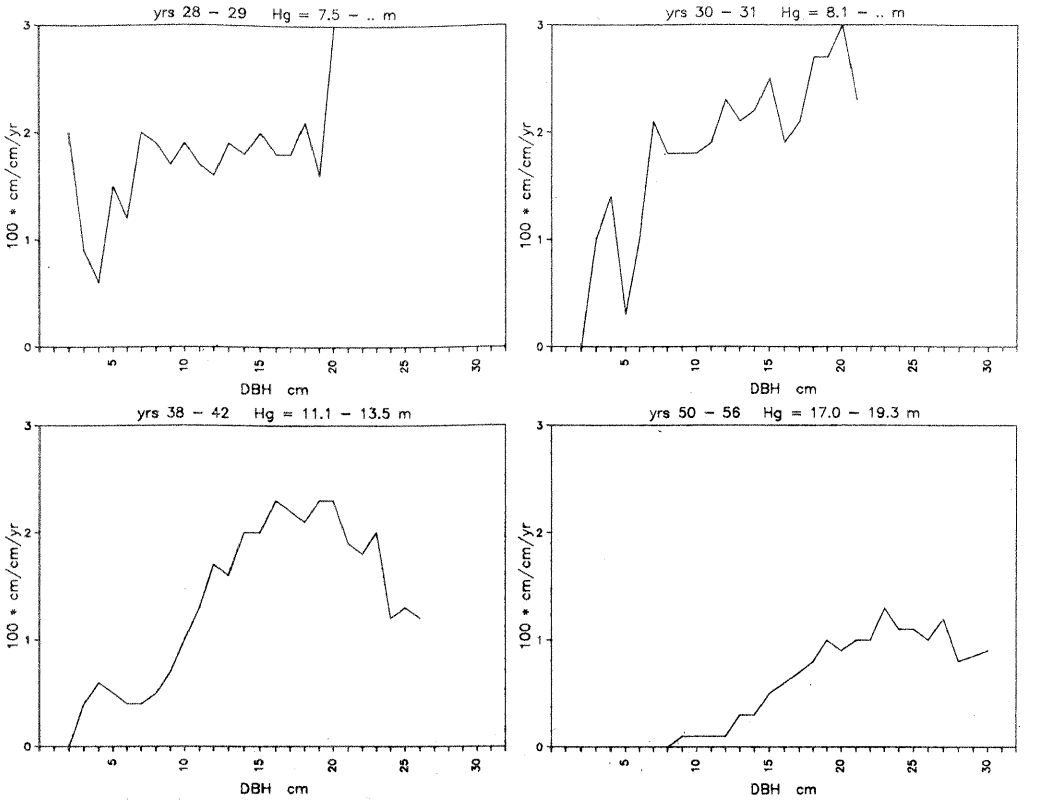

Figure 4. Sample plot MF, parcel a_1. Relative diameter growth rate in selected periods. Computed as mean RDGR for each 1-cm class.

VOLUME DISTRIBUTION

We have seen that D_g is located in the depression between the 2 modes in the diameter distribution. The value of D_g in prognoses depends on the distribution of volume in relation to D_g, and the development in the volume distribution.

In sample plot MF, a final structure had developed already at a height of approx. 13 m (table 1). From that time, total stemwood with DBH > D_g amounts to approx. 73% of total stand volume. These findings are confirmed when analysing other stands (sample plot MB and single observations). Reducing the figures to merchantable volume causes a shift in favour of the larger dimensions.

Table 1.
Sample plot MF, parcel a_1.
Volume distribution by diameter class, %.

Age	H_g	D_g	DBH cm							Summary	
yrs	m	cm	0-4	5-9	10-14	15-19	20-24	25-29	30-34	$<D_g$	$>D_g$
28	7.5	11.7	-	8	51	41				33.6	66.4
42	13.5	16.1	-	2	16	38	41	3		27.1	72.9
50	17.0	18.3			9	25	45	21		28.0	72.0
56	19.3	20.3			5	21	38	32	5	25.5	74.5

THE SELF-THINNING RULE

The validity of the self-thinning rule has been tested with data from the 3 permanent plots. Variables are stand volume and stem number. In sample plot MF, parcel a_1, the reduction in stem number per ha is from 2928 to 1963. In sample plot MB, parcel d, there is a reduction from 2468 to 1353, and in parcel k a reduction from 2660 to 2077. Thus it is clear that there has been substantial density dependent mortality in all 3 plots. (It is found to take place among the smaller trees). Further, it should be noted that the volume increment in sample plot MB is among the highest on record in Denmark: standing volume approx. 1000 m^3/ha when terminated! No larger volume accummulation can be expected in this country.

For convenience, let us express the self-thinning rule (equation 2) in more general terms:

$$V = kN^{-a} \qquad (5)$$

where symbols are as earlier explained and a is the self-thinning exponent.

It appears that data are in disagreement with the traditional self-thinning rule (figure 5). Principal component analysis, on logarithmically transformed data from the time when mortality sets in, reveal self-thinning exponents -0.96, -0.95 and -0.98 for plots MF-a_1, MB-d and MB-k respectively. Consequently, this material shows a considerably more steep self-thinning line than expected. Others have reported similar results recently (e.g. Wannamaker & Carleton 1982, Zeide 1987).

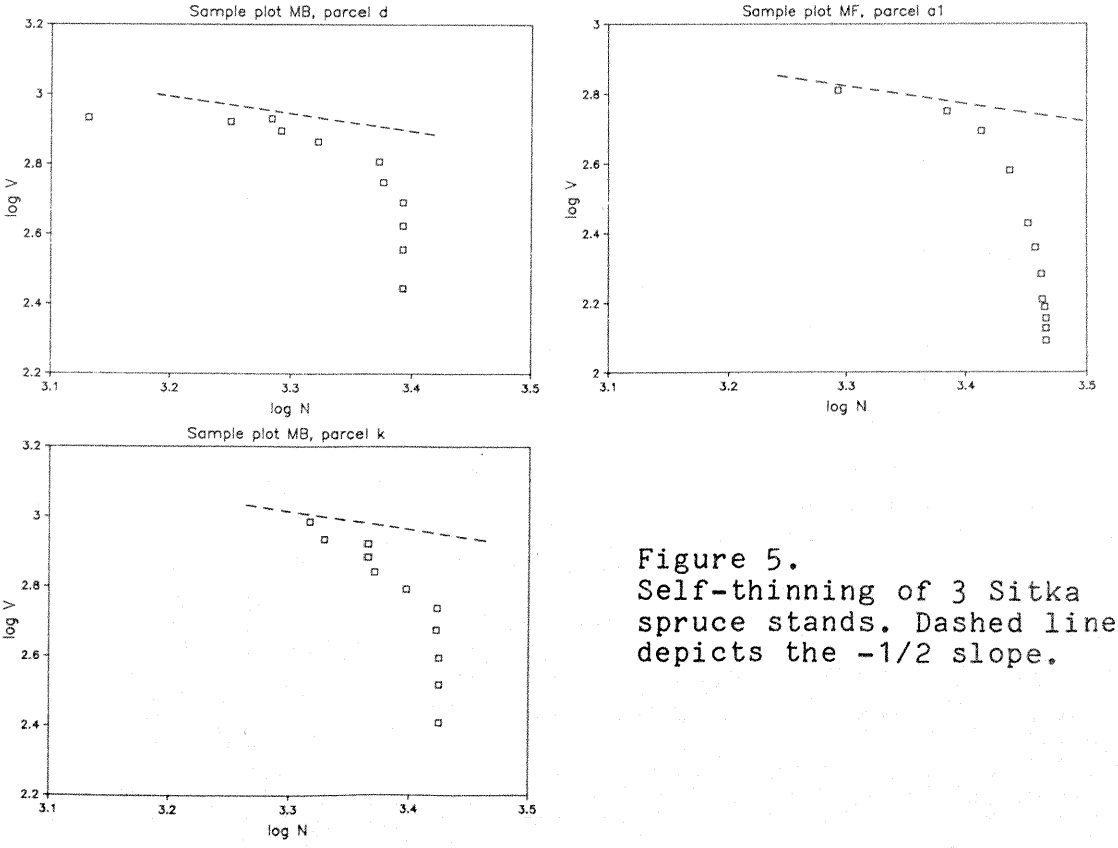

Figure 5.
Self-thinning of 3 Sitka spruce stands. Dashed line depicts the -1/2 slope.

The analysis shows, that Sitka spruce in Denmark, undergoing self-thinning, does neither fully conform to the self-thinning rule nor to the expected associated changes in population structure.

As judged by the skewness of the diameter distribution and the slope of the thinning line, the stands examined reach the self-thinning phase very late in life, if ever. There is, however, substantial evidence that competitive interaction has taken place and that stands have been thinning themselves for a long time. Stem number reductions from 20-45% is one point. Furthermore, the increment analysis clearly demonstrates the establishment of a hierarchy of dominance and suppression. The appearance of bimodality in the diameter distribution also indicates the development of a 2-storeyed stand. Thus, it seems that the occurence of bimodality is a clear indication of competitive interaction. However, this issue is controversial; some research workers share the view stated here (e.g. Ford 1975), while others question whether bimodality is typical or even common in the real world (e.g. Westoby 1984). As to the self-thinning rule, the data presented here support a rejection of the rule in its original formulation (equations 1, 2, 4). For various reasons, which I shall not discuss here - and when viewing figure 5, a self-thinning curve seems more appropriate than a straight line (see for example Zeide 1987).

It is demonstrated that in closed stands, the diameter corresponding to mean basal area is consistently located in the bimodality depression. And shortly after canopy closure the volume distribution develops a final structure as regards to D_g: 73% of yield having a DBH > D_g. This makes it easy for the forester to predict an approximate distribution of end-use volume. Few measures are needed to get an estimate of D_g and even fewer to get an idea of the maximum diameter in a stand. Early predictions require a yield table, of course. Usable tables for unthinned stands remain to be prepared: Sitka spruce in Denmark does not obey the Eichhorn rule, and therefore available tables (e.g. Hamilton & Christie 1974, Henriksen 1958) are not satisfactory. It should be noted, that when actually walking in an unthinned stand the 2 storeys are not necessarily observable by the eye!

Finally, I must disclose, that with a no-thinning regime applied to the Sitka spruce, acceptable dimensions and quality of yield are achievable within a reasonable space of time. Further details on this issue will be published elsewhere.

ACKNOWLEDGEMENTS

This work is part of the research-project "A No-thinning Regime in Sitka Spruce". Parts of it was carried out autumn 1985 - summer 1986, while I was employed at Løvenholm Forest Estate, Jutland, Denmark.

I would like to express my gratitude to The Løvenholm Foundation for my employment and for economic support.

Unpublished data from sample plot MF has most kindly been made available by The Danish Forest Experiment Station. Thanks are here especially due to H. Bryndum, dr. agro., Head of Department of forest yield research.

LITERATURE CITED

Drew, T.J. & J.W. Flewelling. 1977. Some Recent Japanese Theories of Yield-Density Relationships and Their Application to Monterey Pine Plantations. Forest Science 23: 517-534.

Drew, T.J. & J.W. Flewelling. 1979. Stand Density Management: An Alternative Approach and Its Application to Douglas-fir Plantations. Forest Science 25: 518-532.

Ford, E.D. 1975. Competition and stand structure in some even-aged plant monocultures. Journal of Ecology 63: 311-333.

Hamilton, G.J. & J.M. Christie. 1974. Influence of Spacing on Crop Characteristics & Yield. Forestry Commision Bulletin, No. 52. IV + 91 pp.

Hara, T. 1984. A Stochastic Model and the Moment Dynamics of the Growth and Size Distribution in Plant Populations. Journal of Theoretical Biology 109: 173-190.

Henriksen, H.A. 1958. Sitkagranens vækst og sundhedstilstand i Danmark. Det forstlige Forsøgsvæsen i Danmark 24: 1-372.

Henriksen, H.A. 1961. A Thinning Experiment with Sitka Spruce in Nystrup Dune Forest. Det forstlige Forsøgsvæsen i Danmark 27: 169-232.

Long, J.N & F.W. Smith. 1984. Relation between size and density in developing stands: a description and possible mechanisms. Forest Ecology and Management 7: 191-206.

Mohler, C.L., P.L. Marks & D.G. Sprugel. 1978. Stand structure and allometry of trees during self-thinning of pure stands. Journal of Ecology 66: 599-614.

Wannamaker, B.A. & T.J. Carleton. 1982. Self-thinning and growth of natural Black spruce stands in the clay belt of northern Ontario. Pp. 194-198 in: Wein, R.W., R.R. Riewe & I.R. Methven (eds.), 1983: Resources and Dynamics of the Boreal Zone. Proceedings of a conference held at Thunder Bay, Ontario, August 1982. Association of Canadian Universities for Northern Studies. XIV + 544 pp.

Westoby, M. 1982. Frequency Distributions of Plant Size during Competitive Growth of Stands: the Operation of Distribution-modifying Functions. Annals of Botany 50: 733-735.

Westoby, M. 1984. The Self-Thinning Rule. Advances in Ecological Research 14: 167-225.

Yoda, K., T. Kira, H. Ogawa & K. Hozumi. 1963. Self-thinning in Overcrowded Pure Stands under Cultivated and Natural Conditions. Journal of Biology, Osaka City University, 14: 107-129.

Zeide, B. 1987. Analysis of the 3/2 power law of self-thinning. Forest Science 33: 517-537.

COMPATIBLE GROWTH MODELS AND STAND DENSITY DIAGRAMS

N. J. Smith and D. G. Brand.[1]

ABSTRACT. A stand average growth model based on the self-thinning rule is developed and used to generate stand density diagrams. The model is tested on plantation data from 15 remeasured red pine (Pinus resinosa Ait.) permanent sample plots. For total stem volume (m^3/ha.) versus numbers of stems per ha. the slope was 1.39 and the intercept 10350 m^3/ha/tree. Incipient mortality occurred at a relative density (RD) of 0.04, maximum current annual increment at 0.51 RD and maximum mean annual increment at 0.82 RD. Diameter distributions were 'recovered' from any point on the diagram using the weibull distribution.

INTRODUCTION

The self-thinning rule (Yoda et al., 1963; Westoby, 1984) has been advocated as a useful measure of the maximum expression of mean or total stand biomass or volume for a given number of surviving stems per unit area. Others (Weller, 1987; Zeide, 1987) question this assertion and are especially critical of the fitting and data selection procedures. Stand density diagrams (sensu Drew and Flewelling, 1979) are based explicitly on the self-thinning rule and have been used to assist in silvicultural planning. Stand density diagrams capture graphically the relationship between volume, quadratic diameter, dominant height and stems per unit area. Stand density diagrams are static representations of stand dynamics; a dynamic component can be added by using height growth curves or growth models. Usually these dynamic and static components are not entirely compatible. Data sets often differ as do model assumptions.

The objective of this paper is to see if it is reasonably and statistically possible to develop a growth model based on the self-thinning rule that also generates stand density diagrams. A red pine data set is used to test model assumptions.

MODEL DEVELOPMENT

The self-thinning rule may be represented as:

1. Dept. of Forest Sciences, University of British Columbia, Vancouver, B.C. Canada V6T 1W5 and Petawawa National Forestry Institute,Chalk River, Ontario, Canada K0J 1J0.

Presented at the IUFRO Forest Growth Modelling and Prediction Conference, Minneapolis, MN, August 24-28, 1987.

$$\ln(Y_m) = \ln(a_1) - a_2 \ln(N_i) \quad (1)$$

where Y_m = maximum attainable total or mean size, N_i = surviving stems per unit area, a_1 is the intercept and a_2 the slope of the relationship. For average total stem volume the slope is thought to be approximately 3/2 for a wide range of species (White, 1981) although it has been hypothesized that the intercept varies with species tolerance (Harper, 1977).

Methods for fitting (1) have varied from subjectively placing a line above an upper scatter of points while assuming a slope of -3/2 (e.g. Drew and Flewelling 1977), linear regression (e.g. Yoda et al. 1963), principal components analysis (Mohler et al. 1978). More recently the asymptotic nature of the self-thinning line (1) has been modelled (e.g. Hara, 1984; Lloyd and Harms 1986).

If indeed the process of self-thinning is asymptotic in nature (White 1981) then this should be incorporated in the modelling process. Thus we can include stands that are not close to an hypothesized asymptote. This step makes it irrelevant as to whether we are modelling total or average stand volume. This is because we switch the focus of our modelling from maximum potential to actual volume or biomass. Smith and Hann (1984, 1986) and Smith (1986) have developed a general framework for the asymptotic modelling of self-thinning stands. These ideas are extended in this paper.

The approach towards the self-thinning asymptote may be given by a logarithmic form of a Chapman-Richards type equation, (2):

$$\ln(Y_1)=\ln(a_1) - a_2 \ln(N_i) + a_3\ln(1- a_4\mathrm{EXP}(-a_5(\ln(N_0/N_i)) \quad (2)$$

where symbols are as in (1), N_0 is initial number of stems per unit area and a_3, a_4 and a_5 are parameters. The point just before the first tree dies due to competition may be envisaged as approximate crown closure and is given by (3):

$$\ln(Y_0)=\ln(a_1) - a_2 \ln(N_i) + a_3\ln(1- a_4) \quad (3)$$

where symbols are as in (1) and (2) and Y_0 = size at crown closure. Relative density (RD) may be defined as the actual number of stems divided by the maximum number of stems for a given mean stem volume (Drew and Flewelling, 1979; Smith and Hann, 1986). Thus RD at approximate crown closure reduces to (4):

$$RD_{CC} = \mathrm{EXP}(a_3 \ln(1- a_4)) \quad (4)$$

where RD_{cc} = relative density at approximate crown closure.

It is possible to test the effects of site index and initial spacing on any of the parameters in (2) by adding indicator variables.

Model (2) may be termed an analytical size density model. Adding a dynamic component to this model is a two-staged nonlinear modelling process achieved by fitting numbers of stems as a function of time, site productivity and initial spacing, (5), and then fitting this model into (2):

$$\ln(N_i)=\ln(b_1) + \ln(1-(1-EXP(-(t-t_0)\ b_2))^{b_3}) \qquad (5)$$

where b_1 is stems per unit area at approximate crown closure, t is time since planting, t_0 is time of approximate crown closure and b_2 and b_3 are parameters.

METHODS

A red pine plantation data set mostly from the Petawawa National Forestry Institute, Ontario, Canada was used. (See Berry 1984). Mean initial spacing was 2884 sph (range 608-6193), mean age 31.5 yrs since planting (range 10- 63) and mean site index (top height in meters at 25 years since planting) was 13.6 (range 11.6-15.8). The mean number of remeasurements was 5.1 (range 3-8). Four stands had been respaced at an early age. Only measurements since this time were included. One stand was subject to vandalism; only measurements prior to this were used. Two stands were measured prior to approximate crown closure (defined by equations given in Smith and Hann (1986)). Pre-crown closure measurements were ignored. This gave a total of 76 data points.

First, each stand was fit to (5). The parameter estimates t_0, b_2 and b_3 were fit as multiple linear functions of site index and initial spacing. The parameters b_2 and b_3 were then refit to the full model using the multiple regression estimates as initial values. All models were tested at the 0.01 probability level in any significance test. Next, the size-density model (2) was fit to the data. Slope and intercept estimates were tested for effects of site index using dummy variables. The results of this analysis are not reported here but are essentially similar to the results presented in Smith and Hann (1984). The size-density model was converted into a growth model by using estimated stems per ha. from (5). Mean total stem volume, quadratic mean diameter and top height were all fit in this manner. A stand density diagram was constructed using the procedures in Smith (1986). All models were weighted by the total number of measurements per stand.

Finally a three parameter weibull distribution was generated for the diameter distribution for each stand at each measurement. The location parameter was estimated directly, while the scale and shape parameters were estimated using the 24th and 93rd percentile values. (Clutter et al. 1983) It was hypothesized that each point on the density diagram had an associated unique diameter distribution for unthinned stands. The three parameter weibull estimates for diameter distributions were fit using the following general model forms: location parameter (a) = $f(RD,N_i,N_0)$, scale parameter (b) = $f(a,RD,N_i,N_0)$ and shape parameter (c) = $f(b,RD,N_i,N_0)$. For the purposes of these analyses the weibull parameters were not constrained to produce compatibility between observed and predicted quadratic diamters.

RESULTS

TABLE 1. Parameter estimates for equation (2)

	DEPENDENT VARIABLES			
Parameters	V_i	$\hat{V}_i$	qd	ht
a_1	10.077	9.245	7.360	5.645
a_2	1.470	1.393	0.594	0.325
a_3	0.390	0.845	0.406	0.390
a_4	0.996	0.975	0.905	0.975
a_5	1.441	10.372	28.386	4.378
MSE	1.841	0.414	0.070	0.0656
Equation no	8	9	10	11

Note: abbreviations in text. V_i is estimated using actual sph and $\hat{V}_i$ is estimated using predicted sph from (6).

The final survival model was:

$$\ln(V_i)=\ln(N_0)+\log(1-(1-EXP[-(t-t_0)\cdot$$

$$0.0004\ \ln(N_0)\ \ln(SI)^2])(0.1269\ \ln(N_0)\ \ln(SI))) \quad (6)$$

where symbols are as in (5), and SI is site index (top height at 25 yrs since planting), mean squared error (MSE) is 0.0347 and number of observations is 76. The location parameter t_0 was estimated as:

$$\ln(t_0)=-34.6+5.502\ \ln(N_0)+17.637\ \ln(SI)-2.584(\ln(N_0)\cdot\ln(SI)) \quad (7)$$

where parameters are as above , MSE is 0.014 and adjusted R^2 0.97.

The fits for (2) using both actual and estimated N_i are given in table 1. Figure 1 shows a plot of the log-log relationship between mean total stem volume and stems per ha. Figure 2 shows a stand density diagram for the red pine data set.

The weibull diameter distribution parameter estimates were:

$$\ln(a)=8.088+2.313\ RD-0.812\ Rd^2-0.958\ \ln(N_i)$$

$$\ln(b)=10.518-0.597\ \ln(a)-0.211(1/RD)+0.354\ RD^3-0.892\ \ln(N_0)$$

$$\ln(c)=-0.966+1.817\ \ln(b)-0.285\ \ln^2(b)-1.037\ RD^2+0.324\ RD^3$$

where a,b, and c are weibull location, scale and shape parameters, RD is relative density, N_i is stems per ha. and N_0 is initial stems per ha.. The R^2 for each equation was 0.905, 0.820 and 0.721 and MSE's were 0.059, 0.022 and 0.027, respectively. The weighted R^2 for the system of equations was 0.877.

DISCUSSION

The model forms presented here allow the testing of various hypotheses about stand development. The slope estimate (equation (9)) was not significantly different from 3/2. All parameter estimates were significant leading to the conclusion that a self-thinning asymptote does exist for red pine and may be used as the basis for growth modelling. The same model could be used to test if the asymptotic condition tends to be curvilinear. Several researchers note that the self-thinning phase is transitory and that stands break up and fall away from the self-thinning asymptote (Harper 1977, Lloyd and Harms 1986). There were not enough data to test this relationship for red pine. It should be also be statistically feasible to test this observation by slightly modifying the modelling approach used here.

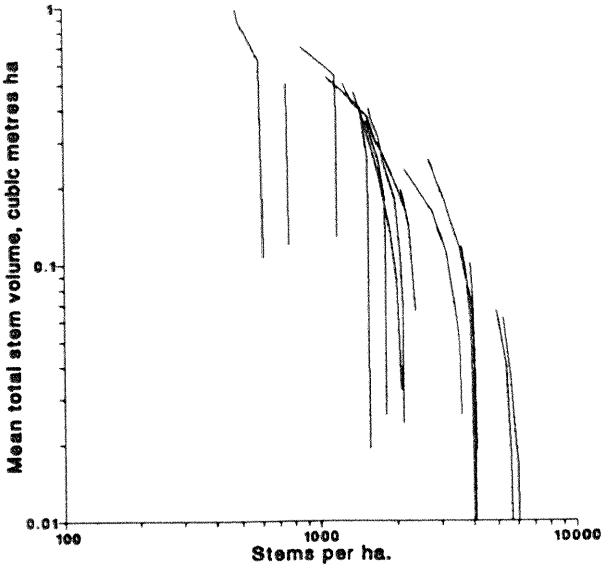

Figure 1. Volume-density relationships for red pine permanent sample plots

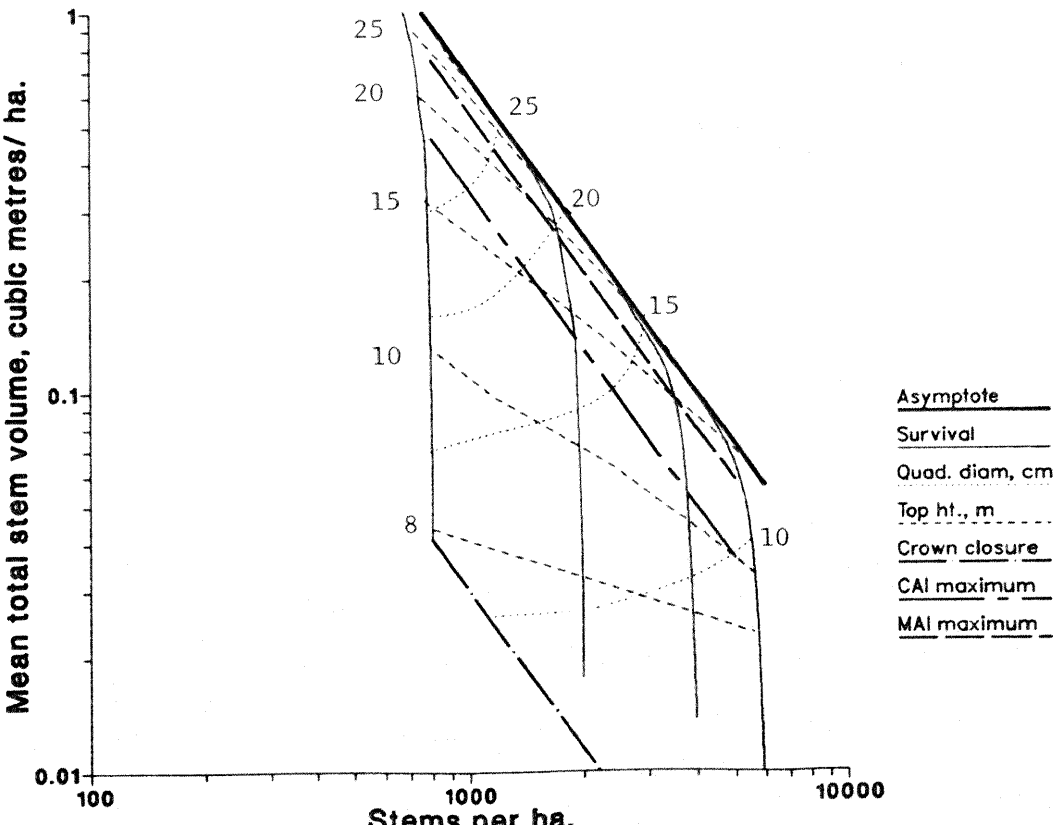

Figure 2. Stand density diagram for red pine. All relationships from equation 9, except diameter (equation 10) and height (equation 11)

It has been argued that a stand density diagram represents the mathematical combination between size and number in self-thinning stands (Drew and Flewelling 1979). Thus it is reasonable to hypothesise that one diagram is relevant irrespective of site, age and location. Again this may be tested using the model form presented here. Because of the very restricted data base used for these analyses, however, our parameter esimates are valid only for the Petawawa National Forestry Institute. In particular the densely planted stands had lower total volume per ha. giving lower volume estimates at higher densities.

The stand density diagram can be used for silvicultural prescriptions. For instance, the approximate crown closure line indicates at what point intratree competition sets in. Stands should be thinned at RD 0.51 so as to maintain per unit area growth rates. Stands should be harvested at RD 0.82 if the objective is to maximize mean annual increment. The diagram may be used when access to a computer is limited or inconvenient. More precise estimates can be had via a computerized growth model.

The hypothesis was tested that a unique diameter distribution exists for each point on the stand density diagram.(These same ideas could be tested on any size measure distribution (e.g. volume, crown ratio etc.)). The simultaneous approach used , and reasonable fits to the data do indicate that such a relationship exists. The additions of site index and age were not significant.

The stand density diagram has some advantages over just height or diameter stocking guidelines. It includes information on volume as well. The final result is a stand average growth model with size distribution recovery capabilities.

LITERATURE CITED

Berry, A.B. 1984. Volume and biomass yield tables for unthinned red pine plantations at the Petawawa National Forestry Institute. Can. For. Serv. Info. Rept. PI-X-32.

Clutter,J.L., J.C. Fortson, L.V. Pienaar, G.H. Brister and R.L. Bailey 1983. Timber management: a quantitative approach. Wiley N.Y..

Drew, T.J. and J. W. Flewelling 1979. Stand density management: an alternative approach and its application to Douglas-fir plantations. For. Sci. 25:518-532.

Hara, T. 1984. Modelling the time course of self-thinning in crowded conditions. Ann. Bot. 53:181-188.

Harper, J.L. 1977. Population biology of plants. Academic Press, N.Y.

Lloyd, T. and W.H. Harms 1986. An individual stand growth model for mean plant size based on the rule of self-thinning. Ann. Bot. 57:681-688.

Mohler, C.L. ,P.L. Marks and D.G. Sprugel 1978. Stand structure and allometry of trees during self-thinning of pure stands. 1. Ecol. 66:599-614.

Smith, N.J. and D.W. Hann 1984. A new analytical model based on the -3/2 power law of self-thinning. Can. Jl. For. Res. 14:605-609.

Smith, N.J. and D.W. Hann 1986. A growth model based on the self-thinning rule. Can. Jl. For. Res. 16:330-334.

Smith, N.J. 1986. A model of stand allometry and biomass allocation during the self-thinning process. Can. Jl. For. Res. 16: 990-995.

Weller, D.E. 1987. A reevaluation of the -3/2 power rule of self-thinning. Ecol Monogr. 57:23-43.

Westoby, M. 1984. The self-thinning rule. Adv. Ecol. Res. 14:167-225.

White,J. 1981. The allometric interpretation of the self-thinning rule. Jl. Theor. Biol. 89:475-485.

Yoda, K., T. Kira, H. Ogawa and K. Hozumi 1963. Self-thinning in overcrowded pure stands under cultivated and natural conditions. Jl. Instit. Polytech. Osaka City Univ. Ser. D. 14:107-129.

Zeide, B. 1987. Analysis of the 3/2 power law of self-thinning. For. Sci. 33:517-537.

EFFECTS OF STAND DENSITY ON THE INCREMENTS OF TREES IN AN EVEN-AGED PURE STAND

Tanaka K.[1]

ABSTRACT. Differences in periodic increments of trees at a given age were analyzed using data from three Sugi (Cryptomeria japonica D. Don) plots of different stand density. In a graph the vertical axis of which is periodic increment and horizontal axis is the size of tree at the beginning of the period, both diameter and height growth showed a positive linear relationship between periodic increment and the size of tree. But the effects of stand density on this relationship were different for diameter and height growth. In the case of diameter growth, stand density had an effect on the constant term of the regression line. However, in the case of height growth, it affected both the two regression coefficients.

INTRODUCTION

Forest stands, even if they are even-aged, consist of trees of different sizes and different increments. In order to understand stand growth, the analysis of differences in increments of trees at a given age, as well as the analysis of changes in increments of trees with stand age, is important. Not only total and average increment but also distributional information is needed for yield prediction. Therefore, it is necessary to clarify the mechanism of the division of stand growth among trees.

Differences in the periodic increments of trees in a given period are often analyzed using a graph the vertical axis of which is periodic increment and the horizontal axis is size of tree at the beginning of the period. In the case of diameter growth in an even-aged pure stand, there is a positive linear relationship between periodic diameter increment and diameter at a given forest age, that is, trees of larger diameter have a larger periodic diameter increment at a given age (Prodan, 1951). According to the results of a previous analysis of the growth of a main crop of Sugi, the slope of the regression line of periodic diameter increment on diameter at a given forest age was found to be steep in the early years, and became gentler as forest age increased. Where there was found to be a linear relationship between the mean diameter and the intersection of the regression line with the diameter axis, the value of this intersection increased as forest age increased (Tanaka, 1986).

---

[1]Associate professor, Department of Forestry, Faculty of Agriculture, Mie University, 1515 Kamihama-cho, Tsu, Mie, 514, Japan

The author thanks the Tokyo University Forest in Chiba Prefecture for the offering of invaluable data, and Mr. Peter Blandon, City of London Polytechnic, for his advise.

Presented at the IUFRO Forest Growth Modelling and Prediction Conference, Minneapolis, MN, August 23-27, 1987.

On the other hand, according to the results of the analysis of the growth of other even-aged pure stands of Sugi or Hinoki (Chamaecyparis obtusa S. et. Z.), no correlation was found between periodic height increment and height at a given forest age. That is to say, the regression line describing height growth was almost parallel to the horizontal axis (Tanaka, submitted).

As outlined above, the relationship between periodic increment and size at the beginning of a period in an even-aged pure stand is partially understood. However, the effects of thinning on the above relationship is still unknown. Analysis of data from some thinned experimental plots has shown no clear relationship and so the effects of thinning on tree growth could not be ascertained. This paper will consider the effects of thinning on tree growth using the results of an analysis of the growth records of stands which exhibited extreme variations in stand density.

DATA

The data used were survey results from three plots in the even-aged pure stands of Sugi in the Ninosawa Sugi Experimental Plot of the Tokyo University Forest in Chiba Prefecture. These experimental plots were established in 1966 with different densities, that is, normal density, high density and extra-high density. Enumeration surveys were carried out five times from 1980 to 1986. Diameters were measured at a height of 1.3 m using calipers, two measurements at right angles to each other being taken and rounded to the nearest 0.1 cm. Heights were measured with a graduated pole and rounded to the nearest 0.01 m.

TABLE 1. Results of two surveys.

Plot		normal density		high density		extra-high density	
Year of survey		1980	1986	1980	1986	1980	1986
Age	(year)	14	20	14	20	14	20
Number of trees per plot		69	67	161	149	266	209
Stand density	(trees/ha)	3378	3281	7133	6602	12299	9664
Mortality	(%)	2.9		7.5		21.4	
Statistics of diameter distribution							
Mean	(cm)	10.2	14.0	7.4	10.0	7.3	9.5
Variance	(cm^2)	5.55	11.42	4.07	8.34	4.02	6.46
Coef. of var.	(%)	23.0	24.1	27.1	29.0	27.5	26.7
Skewness		-0.36	-0.30	-0.05	-0.03	0.22	0.46**
Basal area	(m^2/ha)	29.3	53.4	33.3	55.8	55.1	73.7
Statistics of height distribution							
Mean	(m)	8.4	12.2	6.7	9.6	7.4	10.3
Variance	(m^2)	2.01	3.90	2.13	4.17	1.99	3.05
Coef. of var.	(%)	16.8	16.2	21.6	21.2	19.1	17.0
Skewness		-0.84**	-1.06**	-0.49*	-0.71**	-0.60**	-0.57**

* Significant at 5 % level; ** highly significant at 1 % level.

This paper analyzes the data from the 1980 and 1986 surveys. Table 1 shows the results of the surveys in 1980 and 1986. The diameter distributions were similar to the normal distribution except for the extra-high density plot having a slight positive skewness. The coefficients of variation of the diameter distributions were almost 25 % regardless of density. The lower density plot had a larger average diameter but smaller basal area. These tendencies are general characteristics of the diameter distribution in even-aged pure stands.

The height distributions were skewed negatively, that is, they showed a so-cold J-shaped distribution. This tendency is also a general characteristic of the height distribution in even-aged pure stands. The lower density plot had a smaller skewness in the height distribution, that is, it was more noticeably J-shaped. The J-shaped height distribution can be thought of as originating from the existence of trees in the lower story which usually are behind the trees in the upper story in terms of growth. Since trees in the lower story of a lower density stand suffer less suppression, their probability of survival is higher than that of lower story trees in a higher density stand. Therefore, the lower density plot's height distribution ought to have a smaller skewness.

The data from trees in the upper story were used in the analysis of the relationship between periodic increment and the size of tree at the beginning of a period. Trees in the lower story might be behind the others in terms of growth because of suppression, therefore, they will have quite different growth patterns to those of trees in the upper story.

The way used to determine the boundary between the upper and lower stories, which worked well in a previous paper (Tanaka, 1983), can be outlined as follows. First, define the smallest tree as the lower story, and calculate the skewness of the height distribution of trees in the upper story, that is, all trees has the smallest. Next, define the lower story as the two smallest trees and recalculate the skewness of height distribution in the upper story. Continue this process and, in this way, all possible boundaries between the upper and lower stories can be defined and the corresponding skewnesses of the height distribution in the upper stories calculated. The desired boundary is that boundary where the absolute value of the skewness of the height distribution of the trees in the upper story is the smallest.

RESULTS

EFFECT OF STAND DENSITY ON DIAMETER INCREMENT

Before the analysis, the means and variances of the periodic diameter increments from 14 to 20 years were calculated by diameter classes (2cm) at 14 years, and checked to ascertain whether the calculated values contradicted the hypotheses of the stochastic diameter growth model outlined above (Tanaka, 1986). It was confirmed that there was a positive linear relationship between periodic diameter increment and diameter at a given age, and that the variance of the periodic diameter increment was approximately constant and, therefore, independent of diameter.

Figure 1 shows the regression lines of periodic diameter increment on diameter at the beginning of the period. The slope of the regression lines were almost the same, about 0.45, regardless of stand density. The constant term of the regression line in the higher density plot was smaller. Thus, the regression lines calculated by plot formed a group of parallel lines, with higher density plots represented by the lower lines in the Figure 1.

Figure 2 shows the relationship between the intersection of the regression line with the diameter axis and the basal area at the beginning of the period. It is thought that Figure 2 shows that there is a fairy close relationship between the value at this intersection and basal area. However, since there are only three points, namely those representing the normal, high, and extra-high density plots, we can only tentatively conclude this.

From the results above, it is concluded that the effect of stand density on the diameter increments of trees in even-age pure stands appears through changes in the constant term of a regression line of periodic diameter increment on diameter.

TABLE 2. Results of regression analyses.

Plot		normal density	high density	extra-high density
Age at the beginning of the period	(year)	14	14	14
Age at the end of the period	(year)	20	20	20
Increment of diameter				
Number of trees analyzed	(trees)	63	141	205
Slope of regression line (cm per 6yrs/cm)		0.454	0.450	0.472
Constant term of regression line	(cm/6yr)	-1.07	-1.14	-2.14
Intersection with diameter axis	(cm)	2.3	2.5	4.5
Unbiased variance of residual	((cm/6yr)^2)	0.87	0.68	0.52
Standard deviation of increment from regression line	(cm/6yr)	0.93	0.82	0.72
Coefficient of determination		0.483	0.470	0.533
Mean diameter at 14 years	(cm)	10.7	7.9	8.0
Mean of diameter increment	(cm/6yr)	3.8	2.4	1.6
Increment of height				
Number of trees analyzed	(trees)	63	140	204
Slope of regression line (m per 6yrs/m)		0.352	0.389	0.567
Constant term of regression line	(m/6yr)	0.71	0.06	-2.08
Intersection with height axis	(m)	-2.0	-0.2	3.7
Unbiased variance of residual	((m/6yr)^2)	0.31	0.39	0.47
Standard deviation of increment from regression line	(m/6yr)	0.56	0.62	0.68
Coefficient of determination		0.301	0.332	0.380
Mean height at 14 years	(m)	8.7	7.1	7.9
Mean of height increment	(m/6yr)	3.8	2.8	2.4

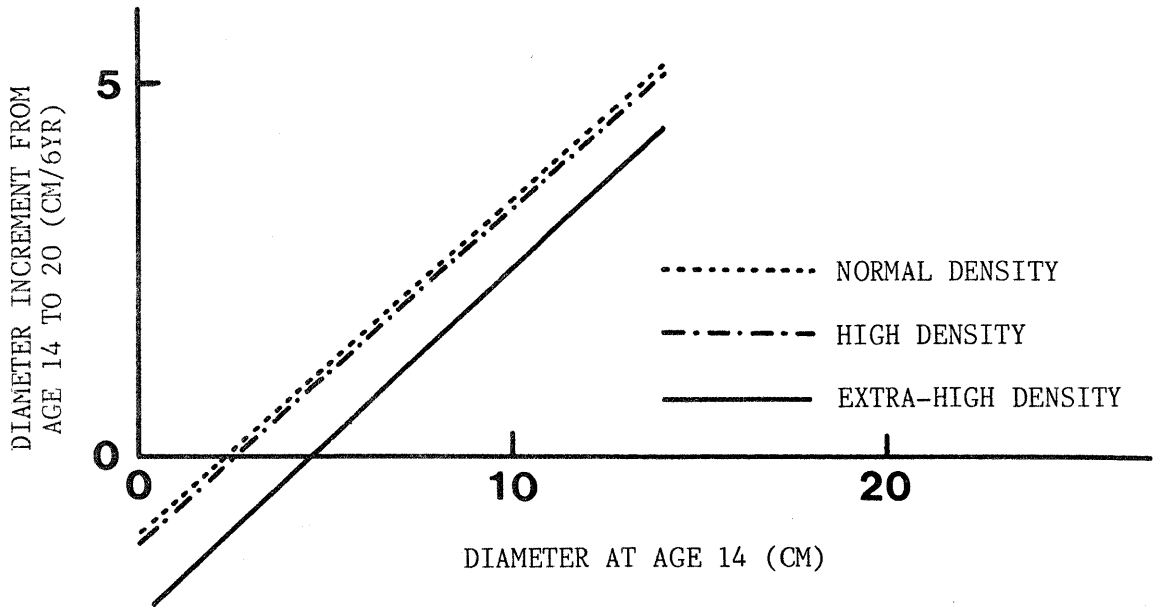

Figure 1. Regression lines of the periodic diameter increment on diameter at the beginning of the period.

Statistics are given in Table 2.

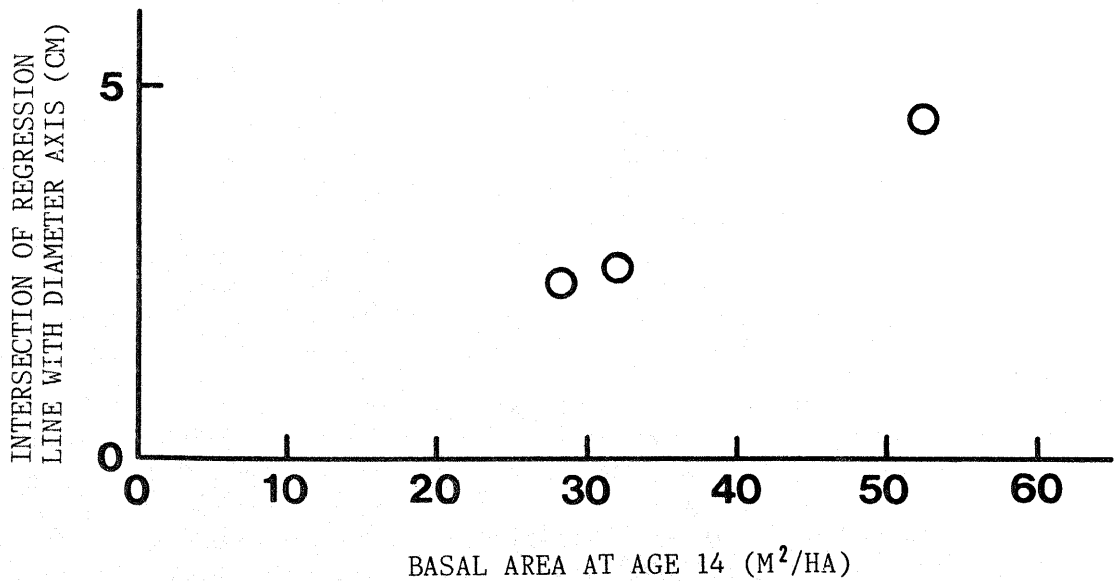

Figure 2. Relationship between the intersection of the regression line with the diameter axis and the basal area at the beginning of the period.

EFFECT OF STAND DENSITY ON HEIGHT INCREMENT

As in the analysis of diameter increment, the means and variances of the periodic height increments from 14 to 20 years were calculated by height class (1m) at 14 years, and compared with the predictions of the hypotheses of the stochastic height growth model mentioned earlier (Tanaka, submitted). The results differed somewhat from those reported in the earlier paper as a positive linear relationship between periodic height increment and height at a given age was found. The variance of height increment was approximately constant.

Figure 3 shows the regression lines of the periodic height increment on height at the beginning of the period. The slope of the regression line was greater in higher density stands, and the intersection of the regression line with the height axis moved rightward in higher density stands. The effect of stand density differed between height increment and diameter increment.

In a previous paper (Tanaka, submitted), where the data used came from plots where stand density was lower than that of these experimental plots, the slope of the regression line of the periodic height increment on height at the beginning of the period was almost zero. In other words, height increment was independent of stand height.

The reduction in the number of trees over the period, which was bigger in the higher density stands, was caused chiefly by the intraspecies

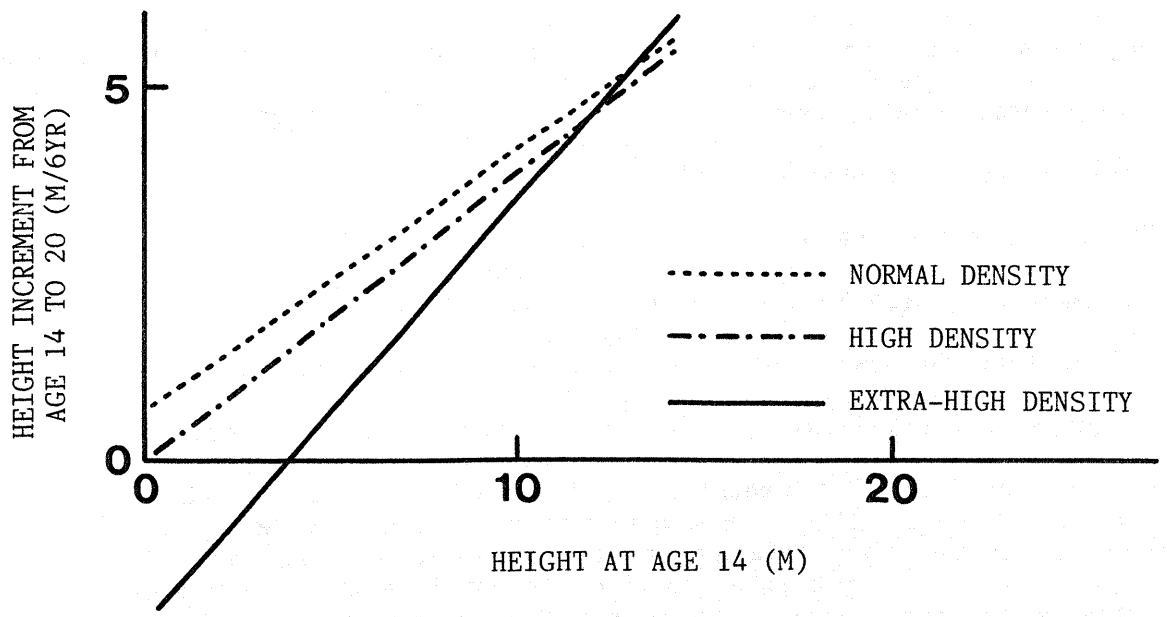

Figure 3. Regression lines of the periodic height increment on height at the beginning of the period.

Statistics are given in Table 2.

competition. As stand density becomes greater, the longitudinal increment of smaller trees might be affected to a greater extent. The micro-climatic and environmental conditions might be more stressful for trees below a certain height level. This critical height is probably greater in higher density stands. Therefore, the intersection of the regression line with the height axis might be located further to the right (i.e. at a greater height) in higher density stands.

On the other hand, taller trees suffer less suppression from the other trees and are therefore less affected in terms of longitudinal increment. Specifically, the height increment of the tallest trees is thought to be less affected by stand density.

As the degree of suppression of smaller trees in higher density stands is thought to be more marked and the intersection of the regression line describing higher density stands is further to the right, the slope of regression line for higher density stands ought to be steeper.

From the results above, it is concluded that the effects of stand density on the height increments of trees in even-aged pure stands appear in both coefficients, that is the slope and the constant term, of the regression line of the periodic height increment on height.

DISCUSSION

MECHANISM OF TREE GROWTH AND EFFECT OF STAND DENSITY

In the cases of both diameter and height growth, a positive linear relationship between periodic increment and the size of tree at the beginning of the period was found. But effect of stand density on this relationship was different for diameter and height growth. In the case of diameter growth, stand density chiefly had an effect on the constant term of the regression line. However, in the case of height growth, it affected both regression coefficients.

The linear relationship between periodic diameter increment and diameter is considered to be caused by the difference in the amount of cambium. The amount of cambium is almost proportional to the circumference of the trunk, which means it is also almost proportional to the diameter. If we assume that the amount of cell division per unit cell is approximately the same in an even-aged pure stand at a given forest age, trees of larger diameter will have the larger periodic diameter increment.

On the other hand, the amount of apical meristem seems to be almost the same in different trees in a stand regardless of height. This may be the reason for the lack of any correlation between periodic height increment and height in a stand of lower density where there is no intraspecies competition. In a stand of higher density, smaller trees suffer more suppression and are more affected in their longitudinal increment. This may be the reason for both the appearance of a linear relationship between height increment and height and the tendency for the regression line in higher density stands to be steeper.

Although both diameter and height growth showed a positive linear relationship between increment and size, the causes of these relationships are believed to be essentially different. This difference may be the reason for the differing responses of tree growth to stand density.

INFERENCE ABOUT THE EFFECT OF THINNING ON TREE GROWTH

Here we will infer the effects of thinning on tree growth from the conclusions drawn above as to the effect of stand density on tree growth in an even-aged stand. In actual commercial forests, stand density is usually between 3000 and 4500 trees per hectare at planting, and falls to between 1500 and 3000 trees per hectare at the age of 20 years because of thinning. Generally speaking, commercial forests have lower in stand densities than that of the experimental plot in this paper. Therefore, as the results of a previous paper showed, it might be thought that the periodic height increment is almost constant and independent of height in even-aged commercial stands at a given forest age (Tanaka, submitted). In other words, we might be able to disregard the effect of thinning on the height increment in a commercial stand.

On the other hand, it is known that diameter increment is promoted by thinning operations. Because of the lowering of stand density by thinning the regression line in Figure 1 will move left-wards. However, some years might be necessary before the effects of thinning finally work themselves through and so the movement of the regression line during this transitional period will not necessarily be always such that the slope remains unaltered. Finally, however, the regression line will become parallel to the regression line describing conditions before thinning. For prediction of forest growth, it is necessary to understand the pattern of the movement of this regression line. Although basal area is closely related to the intersection of the regression line with the diameter axis, we must look for a more appropriate index of stand density.

LITERATURE CITED

Prodan, M. 1951. Messung der Waldbestände. J. D. Sauerländer's Verlag, Frankfurt/M. 260pp.

Tanaka, K. 1983. Changes in diameter and height distributions in a forest stand. Journal of the Japanese Forestry Society 65:473-476. (In Japanese with English summary)

Tanaka, K. 1986. A stochastic model of diameter growth in an even-aged pure forest stand. Journal of the Japanese Forestry Society 68: 226-236.

Tanaka, K. Submitted in 1987. A stochastic model of height growth in an even-agedpure forest stand. Why is the coefficient of variation of theheight distribution smaller than that of the diameter distribution ? Journal of the Japanese Forestry Society.

SEARCH FOR A LIMITING DENSITY: REASONS AND APPROACH

Boris Zeide[1]

ABSTRACT. Forest science and management relies on standards of density such as full stocking. When determined analytically instead of empirically, a density standard would allow us to obtain more accurate estimates of actual and optimal stand density, stocking, site quality, self-thinning rate, and degree of disturbance. The analytical derivation of the standard, referred to as limiting density, involves the binomial model based on the duality of existing and missing trees.

INTRODUCTION

Modelling and prediction of forest growth would be impossible without the concept of stand density which is still not clearly understood. This lack of clarity is reflected in a bewildering variety of definitions, measures, indices, ratios, and charts used for estimation of density. The present contribution attempts to clarify this concept and to focus attention on determining limiting density which is the key to the understanding of density and several related concepts.

WHAT IS STAND DENSITY?

We all have some intuitive feeling of what stand density is. Without any measurements, we can easily tell a dense stand from a thinned or sparse one. Based on this feeling, no one would consider a stand with 100 trees per acre of the average diameter of 20 inches as equal in density to a stand with the same number of trees having the average diameter of 2 inches. The first is a good fully stocked stand while the second is not really a stand at all. Yet, according to the most authoritative sources (Ford-Robertson 1971, Wenger 1984), these stands have identical density, measured by the number of trees, although different stocking. These definitions contradict the meaning of the terms "dense" and "density". Another inconsistency of the accepted definitions is that they allow, in addition to number of trees, the use of several other variables (basal area or stand volume) as measures of density. Depending on which of these variables is used, quite different estimates of density could be obtained. Also, if density is nothing more than number of trees or basal area, it would be superfluous and confusing to use two terms for one concept.

Density means for us both size and number of trees taken together. Therefore, in practice density is most often expressed in terms of basal area which is a function of these variables. Stocking, then, is

---

[1]Professor of Forestry, Department of Forest Resources. University of Arkansas at Monticello, Agricultural Experiment Station, Monticello, AR 71655, USA. This report is approved by the Director of the Station.

Presented at the IUFRO Forest Growth Modelling and Prediction Conference, Minneapolis, MN, August 24-28, 1987.

the ratio of density to some standard, a synonym of a relative density. Stands with identical density cannot have different stocking. We can use this conclusion to reject basal area (even though its ingredients might be right) as a measure of stand density because it is known that the same basal area can be found in stands of different stocking.

When we are talking about density, we have in mind nothing more than a certain combination, or function, of average size of trees and their number. If we are able to determine this function, it should be taken not as a measure or index of density but simply as density itself. To be more useful, the definition of stand density should specify the variables and form of the function as well as a method to find its coefficients. One of the two variables, number of trees per unit area, is clearly defined. The problem is to find a tree dimension that would best describe both its overall size and the occupied area.

WHICH IS THE BEST TREE SIZE INDICATOR?

Neither average crown projection or the crown width, which is the best predictor of the area occupied by an average tree and, consequently, of number of trees in closed stands, nor average tree mass, which is the most encompassing and natural indicator of tree size, satisfies this double requirement. Crown dimensions are often poorly related to the size of stem which is the largest component of tree mass. For the same reason, average tree mass is not a good predictor of number of trees. Mass increases with both stem diameter and tree height, while crowns increase with diameter of stems but, given trees of the same diameter, decrease with tree height. This fact of tree morphology has been often documented when crown dimensions were regressed separately on both diameter and height (Briegleb 1952, Harding and Grigal 1985). It can be explained by mechanical constraints, in particular by Euler's formula, in which a critical load atop a stable column must be proportional to the fourth power of the diameter of the column and inversely proportional to the square of its length. Both crown width and tree mass have technical disadvantages as well. Due to the irregular form and overlap of crowns, their average width cannot be reliably measured in closed stands. Measuring tree mass is not easier: it is notoriously time-consuming and error-prone work.

Stem diameter, the easiest tree dimension to measure, is a dependable predictor of both tree mass and crown dimensions. Because the diameter has a closer relationship to crown size than does the tree mass or stem volume, the Reineke (1933) equation is more accurate than the 3/2 power law of self-thinning of Yoda et al. (1963). Nevertheless, average diameter cannot be used for predicting the number of trees as was done by Reineke. His equation is statistically invalid because the average diameter (the independent variable) is computed using the number of trees (the dependent variable). This makes some of the statistics inaccurate (Weller 1987). These statistics include the slope of the equation when it is calculated using the reduced major axis technique.

The possibility of using more than one variable as an indicator of tree size has not lived up to expectations in preliminary trials. In

addition to the collinearity problem, the multiple regression of crown mass on diameter and height, for example, was not statistically more accurate than a simple regression on the diameter alone (Zeide 1986).

So far the problem of the tree size indicator remains unsolved. A relationship between the average diameter and the average ground area per tree on plots of variable area with a fixed number of trees is currently being investigated. Unlike Reineke's, this relationship is statistically sound because its variables are obtained independently.

FORM OF THE FUNCTION

In completely closed stands number of trees should be functionally related to average crown projection and average crown diameter. In such stands the relationship between size and number of trees is equivalent to an allometric relationship between an indicator of size and crown diameter. As is known, an elementary power function describes well such allometric relationships. Both the Reineke equation and the law of self-thinning are power functions. Therefore, number of trees in completely closed stands, N, can be presented as a power function of average tree size, S. Its linear form is

$$\ln(N) = a - b \cdot \ln(S) \qquad (1)$$

where a and b are positive coefficients and ln is the natural logarithm function.

In closed stands the coefficients a and b as well as density do not change with age. The coefficient b would remain the same even if density decreased at random. The coefficient a, however, would decrease in this case. This coefficient satisfies our requirements to the definition of density: it is a function of size and number of trees that changes with density. Therefore, the coefficient a can be assumed as a definition of density:

$$\text{Density} = a = \ln(N) + b \cdot \ln(S) \qquad (2)$$

Although other expressions of density in terms of size and number of trees are possible, the logarithmic form makes the numbers more manageable, and calculations easier and more accurate because of the homogenized variance.

Density of real stands is constantly changing. It increases as trees grow and decreases when they die. These opposing factors are not synchronous: a gap created by the fall of a tree cannot be closed immediately. Due to this inevitable delay, all real stands are disturbed to some degree, their crown closure is never complete, and stocking is never full. A power function ceases to be applicable even to relatively undisturbed stands with intensive self-thinning as was shown for the 3/2 power law (Zeide 1987). Accumulation of gaps with age affects the accuracy of the Reineke equation as well. Although its deviation from linearity (on the lon-log scale) is less pronounced than that of the law, it is evident in many cases, especially those

involving a wide range of sizes as, for example, Meyer (1938) discovered in his study of ponderosa pine (Pinus ponderosa Dougl.). A difference in gap accumulation might also explain why the slope of the Reineke equation is typically steeper for stands of intolerant species which tend to open earlier than for stands of more tolerant species.

There would be nothing wrong with a curved line if its equation were known. Unfortunately, it is not. The curvature varies with all the factors affecting density, and its quantification would require ad hoc models limited to particular species, site, and area. Now when the adequacy of both general models relating size and number of trees (the Reineke equation and the self-thinning law) is questioned, the choice is between dissolving the generality of the equation form into many local models, which have to be constructed over and over again for each particular situation, and preserving or enhancing the generality by some reformulation of the problem.

COEFFICIENTS OF THE FUNCTION

Given the slope (coefficient b), the coefficient a, or stand density, can be determined for any stand from measurements of size and number of trees. The slope, however, should be found using the stands of limiting density in which average tree size is independent of site quality. In actual stands the gap dynamics and the change in site quality with average tree size preclude the applicability of a power function, and the slope becomes meaningless.

LIMITING DENSITY

Those ideal stands of limiting density and a perfect relationship between size and number of trees do not exist in nature. The problem, therefore, is to find a method to extrapolate variables of any ordinary stand to their potential level, the level of a hypothetical stand of the same age that completely utilizes available resources of a given site. In particular, we are concerned with the potential level of stand density, limiting density.

Limiting density is not to be confused with density of stands variously known as normal, closed, undisturbed, fully stocked, fully occupied, and average best. The latest synonym, a by-product of the vogue for the 3/2 power law, seems to be "average maximum competition" stands (USDA 1985). These stands are intended to serve as standards or reference levels of density. There are several objections against using such a type of standard. First, there are no objective criteria to rule that a fully stocked stand is indeed maximally dense, that it is impossible to find an even more fully stocked stand. All these terms refer to stands that can actually be found in nature. Therefore, such stands, however dense they might be, are disturbed to some unknown degree. The second objection is that it is virtually impossible to prove that the site quality of the fully stocked stands and the studied one is identical. Because the reference level is determined by site quality, it makes no sense to impose the same density standard on stands occupying sites that differ in quality. This objection is particularly strong when a reference level is determined for the entire

forest type (as recommended by the USDA (1985)) which encompasses a wide range of site quality. Unlike the concept of normality which implies that maximum growth occurs in maximally dense stands, limiting density is intended to provide only a reference level of density and not a goal for management. This distinction is necessary because actually the maximum productivity does not correspond to the maximum production.

REASONS

The main reason for introducing the notion of limiting density is to separate the processes that maintain stand density from those of gap formation, the effect of productive and predictable factors (genetics, site quality) from destructive and accidental forces (disturbances). In reality all these forces act together and cannot be physically separated. Limiting density can be grasped only by transcending reality or, in more technical terms, by the extrapolation of a suitable variable. The fact that limiting density cannot be determined experimentally is not a fault; this notion is useful precisely because it is imaginary. Only in stands of limiting density can we be sure about the form of a function relating size and number of trees. Conceptually similar imaginary separations have proved to be fruitful in other branches of science. In fact, contemporary science can be traced to a thought experiment in which the effect of inertia was separated from that of friction. Although nobody in any actual experiment could make bodies move indefinitely being pushed once, just those fictitious bodies are largely responsible for much of the quite real movement in our civilization.

All other practical advantages follow from this conceptual one. In addition to density estimation, limiting density is required to calculate stocking, or relative density: stocking is the ratio of the actual density to the limiting one. When the average size of trees in the hypothetical stand is set equal to the size of an actual stand, stocking is the ratio of the numbers of trees in these stands. Stocking of stands of limiting density is a unique maximum of density. It should not be confused with various optimal stocking levels which depend on a particular managerial situation.

At limiting density tree growth is impossible without a certain reduction in the number of trees, mortality. Due to this restriction, optimal stocking levels and, in particular, the density of maximum biomass growth is less than the limiting density. The fact that silvicultural thinnings cannot increase stand productivity indicates that this optimal density is pretty close to the average maximum observed density of forest stands. Although limiting density is not optimal and cannot be used as a management goal, it is the best reference level of density. Among other advantages of this reference level is that it is functionally related to optimal density. As a result, optimal density could be determined from the limiting one without tedious and time-consuming increment investigations.

Knowledge of optimal density leads to estimation of site quality where a major problem is to eliminate the effect of stocking variability.

Because actual stand volume varies with stocking, we do not use it as a site indicator while we do use the height of dominant trees which is less sensitive to variations in stocking. The height, however, is an indirect and not altogether reliable indicator of site. Optimal density is an attractive alternative because this direct indicator of stand productivity is not affected by stocking variability. When optimal density is known, optimal biomass (which is another function of the same size and number of trees) can be easily obtained. The maximum of its mean increment characterizes site quality.

The relationship between size of trees and their number is affected simultaneously by both a mutually adjusted change of these variables (self-thinning) and disturbance. Studies of either process will remain on shaky ground unless we are able to analyze them separately. The knowledge of limiting density will provide a sound quantitative basis for investigation of these processes.

To sum up, the extrapolation of density to its limiting level linearizes (on the log-log scale) the relationship between average size of trees and their number and allows us to obtain more accurate estimates of actual and optimal stand density, stocking, site quality, self-thinning rate, and degree of disturbance.

APPROACH

The key premise of the proposed approach is that there is an upper limit to density and the values of other stand variables. In order to overcome the discussed objections against the notions of normality or full stocking, we need a practical method that is capable of producing the potential values of a given stand within the stand itself. The same limit might well be common to many stands similar in type and site quality so that the density would actually have to be determined for only a few of them. Limiting density could be reconstructed by many different methods. Below is a tentative description of one of them based on the most fundamental distribution in nature, the binomial distribution.

Consider a set of plots established within a given stand. If the average sizes of trees on each of the plots were equal, we could use the number of trees per unit area of a plot as the expression of density of the plot. If the sizes differ, we can adjust the numbers to the common (for example, stand average) size assuming that on the log-log scale the relationship between the size and the number is linear. Adjusted numbers are not affected by the variability in site quality among the plots established within a stand, and their upper limit corresponds to the average site quality of the stand. In any self-thinning stand, the adjusted numbers converge to a certain maximum number, N, which represents the potential number of trees that would be present in a truly undisturbed stand completely utilizing the site's resources. This number, common to all the plots within a stand, is the sum of the adjusted numbers of existing and missing trees on each plot. The maximum number can be determined using simple probabilistic reasoning.

Consider a pool (an analog of a stand) containing a large number of green, g, (existing trees) and transparent, t, (missing trees) balls

mixed in, say, the ratio of 3 to 1. This means that the probabilities of green and transparent balls are 0.75 and 0.25 or, more generally, p and q, respectively. The balls are taken out of the pool with a scoop containing four balls of either color. This corresponds to the maximum number and satisfies our assumption that the number of existing trees (or green balls) per unit area of a plot cannot exceed a certain quantity. The probability to get a g-t-t-t sample or any other sample with one green ball is $0.75 \cdot 0.25 \cdot 0.25 \cdot 0.25$. The number of combinations in which one green ball can appear (g-t-t-t, t-g-t-t, t-t-g-t, t-t-t-g) is equal to $4!/(1!3!) = 4$. The probability, P(1), of a sample with one green ball and three transparent balls appearing in any order is

$$P(1) = (4!/(1!3!))0.75(0.25)^3.$$

Similar considerations lead to

$$P(2) = (4!/(2!2!))(0.75)^2(0.25)^2$$

and, generally, to the binomial distribution

$$P(K) = (N!/(K!(N-K)!))(p)^K(q)^{N-K} \qquad (3)$$

where K ($0 \leq K \leq N$) is the number of green balls (or the adjusted number of existing trees). The distribution can be further generalized for a continuous case.

Equation (3) contains only one unknown variable, N, (not P(K)) because $q = 1 - p$ and $p = K/N$ where K is the average adjusted numbers of the plots which is simply the average number of trees per unit area. The proper average in this case is neither arithmetic nor quadratic mean (Zeide 1983). The potential number of trees can be found by minimizing the difference between the actual and predicted (equation (3)) probabilities. This potential number also corresponds to the maximum of the following sum:

$$\max_{K=\min} \Sigma\ (N!/(K!(N-K)!))(p)^K(q)^{N-K} \qquad (4)$$

When average sizes of trees, S_i, and their potential numbers, N_i, are known for each stand i in a group of stands, we can calculate the coefficients a and b of equation (1). Then for each stand we obtain

density = $\ln(\bar{K}_i) + b \ln(S_i)$;
stocking = $\bar{K}_i/N_i$;
limiting density = $\ln(N_i) + b \ln(S_i)$;
site quality = maximum of (optimal biomass/age);
relative rate of self-thinning = b;
degree of disturbance = $(\ln(N_i) - \ln(\bar{K}_i))/\ln(N_i)$.

These definitions could provide a new level of consistency and accuracy in the description of forest stands.

LITERATURE CITED

Briegleb, P. A. 1952. An approach to density measurement in Douglas-fir. J. For. 50:529-536.

Ford-Robertson, F. C., editor. 1971. Terminology of forest science, technology practice and products. Authorized by the joint FAO/IUFRO Committee on forestry bibliography and terminology. Society of American Foresters, Washington. 349 p.

Harding, R. B., and D. F. Grigal. 1985. Individual tree biomass estimation equations for plantation-grown white spruce in northern Minnesota. Can. J. For. Res. 15:738-739.

Meyer, W. H. 1938. Yield of even-aged stands of ponderosa pine. USDA Tech. Bull. 630. 59 p.

Reineke, L. H. 1933. Perfecting a stand-density index for even-aged forests. J. Agric. Res. 46:627-638.

USDA, 1985. Forest stand density and stocking: concepts, terms, and the use of stocking guides. USDA For. Serv. Gen. Tech. Rep. WO-44. 8 p.

Weller, D. E. 1987. A reevaluation of the -3/2 power rule of self-thinning. Ecological Monographs 57(1):23-43.

Wenger, K. F., editor. 1984. Forestry handbook. Second edition. Wiley, New York. 1335 p.

Yoda, K., T. Kira, H. Ogawa, and K. Hozumi. 1963. Self-thinning in overcrowded pure stands under cultivated and natural conditions. J. Biol. Osaka City Univ. 14:107-129.

Zeide, B. 1983. The mean diameter for stand density index. Can. J. For. Res. 13:1023-1024.

Zeide, B. 1986. Comparison of crown mass predictors. In The 1986 Southern Forest Biomass Workshop, p. 25-28. Edited by R. T. Brooks. Tennessee Valley Authority, Knoxville, Tennessee. 170 p.

Zeide, B. 1987. Analysis of the 3/2 power law of self-thinning. Forest Science 33:517-537.

FOREST GROWTH MODELS: PARAMETER ESTIMATION USING REAL GROWTH SERIES

Bruce E. Borders, Robert L. Bailey and Michael L. Clutter[1]

ABSTRACT. Two previously published basal area projection models (referred to as Souter's model and Pienaar's model) were fitted to three data set structures formed from a real growth series: 1) nonoverlapping growth intervals (NI), 2) all possible growth intervals (AI) and 3) longest growth interval only (LI). No autocorrelation was present for either the LI or NI data structures while the large autocorrelations found in the AI data structure were accounted for in the fitting process. Comparisons of model forms fitted with the three data structures showed: 1) Souter's model performed consistently better than Pienaar's model; 2) the AI data structure was not the superior structure for either model form; 3) the best data structure was model form dependent with the NI structure best for Souter's model and the LI structure best for Pienaar's model.

INTRODUCTION

Data resulting from remeasured permanent plots or trees was referred to as a "real growth series" by Turnbull (1962). Today, real growth series data are available for many tree species in many locations throughout the world. Such real growth series data have been used extensively for investigating tree and stand dynamics as well as for modeling growth. An often used growth modeling formulation was developed by Clutter (1963) and has subsequently been referred to as the algebraic difference method (ADM) (Borders and others, 1984; Ramirez and others, 1987). In general, an algebraic difference equation (ADE) has the form

$$Y_2 = f\ (Y_1,\ A_2,\ A_1)$$

where Y_2 is the value of a continuous variable defined on a tree or stand at time 2, Y_1 is the same variable's value at time 1; A_2 and A_1 are the tree or stand ages at times 2 and 1.

Obviously, real growth series data can be used in fitting routines to obtain sample estimates of population parameters for ADE's. However, what is not obvious is which growth intervals should be used to obtain the parameter estimates. For a situation in which the unit of interest (tree or plot) has been measured at only two ages, say A_1 and A_2, the question is moot, obviously the only growth interval is from A_1 to A_2.

---

[1]Assistant Professor and Professor of Forest Management/Biometrics, School of Forest Resources, The University of Georgia, Athens, GA, 30602, USA and Forest Biometrician, Union Camp Corp., Woodlands Research, Rincon, GA, 31326, USA.

Presented at the IUFRO Forest Growth Modeling and Prediction Conference, Minneapolis, MN, August 24-28, 1987.

However, if the unit under study has been measured 3 or more times, the issue becomes more complex. For example, if we have a real growth series for a set of units each measured at ages A_1, A_2, A_3, ..., A_n, there are $\binom{n}{2}$ possible growth intervals that can be formed. That is A_1 to A_2, A_1 to A_3, ..., A_1 to A_n, A_2 to A_3, etc.... The most common procedure for estimating parameters in ADE's is to use only the nonoverlapping growth intervals (i.e. A_1 to A_2, A_2 to A_3, ..., A_{n-1} to A_n) (Borders and others, 1984; Clutter, 1963; Sullivan and Clutter, 1972). Another possibility is to use only the longest interval for each unit (i.e. A_1 to A_n). Once an ADE has been fitted, it can be used to make projections for any number of years (i.e. any number of growth intervals). Thus, we were prompted to question the use of only nonoverlapping growth intervals in the parameter estimation phase of model development. Intuitively we are led to ask if all the growth information available in a real growth series is extracted when either the NI or LI structure is used. Our objective is to compare and contrast the following three data set formulations:

1) Nonoverlapping growth intervals (NI),
2) All possible growth intervals (AI),
3) Longest growth interval (LI),

and their impact on estimation with two previously published basal area growth model forms derived using the ADM.

MODELS

We refer to the following basal area growth model from the work of Pienaar and Shiver (1986) as Pienaar's model:

$$\ln B_2 = \ln B_1 + \beta_1(1/A_2 - 1/A_1) + \beta_2(\ln N_2 - \ln N_1) + \beta_3(\ln H_2 - \ln H_1) + \beta_4(\ln H_2/A_2 - \ln H_1/A_1) \quad (1)$$

In (1), B_i, N_i and H_i are basal area per acre, number of trees per acre, and dominant height at age A_i. The letters 'ln' denote natural logarithm and β_1, β_2, β_3, β_4, are parameters to be estimated.

The following basal area growth model was found to fit well for natural stands of loblolly pine (pinus taeda) by Souter (1986) and thus we call it Souter's model.

$$\ln B_2 = (A_1/A_2)\ln(B_1) + \beta_1(1 - A_1/A_2) + \beta_3 S(1 - A_1/A_2) + \beta_3[\ln N_2 - (A_1/A_2)\ln N_1], \quad (2)$$

where S is base age 50 site index. In our study, S denotes base age 25 site index. Both models were transformed by subtracting the first term

on the right from both sides so that linear least squares (zero intercept) could be used to estimate the parameters.

Several authors have investigated the effects of autocorrelation on parameter estimation in forest growth and yield models (Swindel, 1968; Sullivan and Clutter, 1972; Elston and Grizzle, 1962). Without exception, they conclude that ordinary least squares (OLS) estimators are adequate and it is not necessary to use more elaborate fitting procedures when faced with autocorrelations in real growth series data. However, these authors did not deal with the effect of correlations among residuals for the AI structure defined above. Thus, a fitting procedure based on the joint generalized least squares (JGLS) technique known as seemingly unrelated regression (SUR) (Zellner, 1962) was used to account for the correlations among residuals for the AI structure. In addition to OLS estimation with all three data structures, both model forms were fitted to the AI data using this JGLS technique.

DATA

The data for this investigation come from a Southeastern USA regionwide slash pine (Pinus elliottii, Engelm.) stand density study, which was established and measured by Union Camp Corporation and most recently analyzed by Borders (1984). The data consist of 63 different installations of slash pine study plots. At each installation, variable sized plots, each containing 50 trees, were planted at densities ranging from 100 to 1800 trees per acre (tpa). Each plot was initially measured at age 2 and then every 3 years thereafter with the oldest ages being 20. Only data from plots with 1100 or fewer stems and measurements at ages 5 and greater were used in this study. Additional details about the data are provided by Borders (1984).

If a plot was measured at ages 5, 8, 11 and 14, the LI data is from age 5 to 14, the NI data from age 5 to 8, 8 to 11 and 11 to 14, and the AI data are from ages 5 to 8, 5 to 11, 5 to 14, 8 to 11, 8 to 14 and 11 to 14.

RESULTS

Both models were fit to each data set formulation. The signs and magnitude of all parameter estimates were the same with the exception of the β_1 parameter in Souter's model (Tables 1, 2). After fitting these models to the three data sets, residuals were examined for autocorrelation. As expected, no autocorrelation occurred with the LI data. No autocorrelation was present for the NI data for either model. Conversely, very high autocorrelation was found to exist among residuals for the AI data for both model forms. JGLS parameter estimates for the Pienaar model were similar to the ordinary least squares (OLS) fits (Table 1). However, for Souter's model the JGLS parameter estimates were quite different from those based on OLS (Table 2).

To evaluate the goodness of the two model forms fitted with each data structure, they were used to project basal area for a validation data set. This data set consisted of a representative sample of 20 percent of the study plots which were not used to estimate parameters.

Table 1. Parameter estimates for Pienaar's model by data structure and estimation method.

Data (Estimation)	Parameter β_1	β_2	β_3	β_4
	estimates			
LI (OLS)	-12.638	0.650	1.640	5.642
NI (OLS)	-12.162	0.718	1.467	4.302
AI (OLS)	-11.567	0.683	1.612	4.813
AI(JGLS)	-11.767	0.812	1.468	3.816

Table 2. Parameter estimates for Souter's model by data structure and estimation method.

Data (Estimation)	Parameter β_1	β_2	β_3
	estimate		
LI (OLS)	0.538	0.019	0.652
NI (OLS)	0.502	0.018	0.652
AI (OLS)	0.078	0.023	0.687
AI(JGLS)	3.401	0.019	0.132

Residuals were calculated for all possible growth projections in this data for both model forms fitted to each data set formulation and for the AI data set fit with the JGLS technique.

Souter's model was consistently superior to Pienaar's model for projecting basal area in the validation data (Table 3, 4). It should be noted that observed dominant heights and trees per acre were used in the projections to avoid problems associated with contemporaneous correlations commonly found among regression equations for different stand characteristics (Borders and Bailey, 1986). Both models exhibited decreasing precision and explained less observed variation as the projection period increased (Tables 3, 4). Furthermore, both models performed better for a given projection length as initial age increased.

The AI data structure was not the superior structure for either model form (Tables 3, 4). Souter's model performed consistently better when fitted with the NI data structure (Table 3) while Pienaar's model was consistently better when fitted with the LI data structure (Table 4).

TABLE 3. Statistics of fit for Souter's model by data structure, estimation method and projection age (the asterisk indicates the best performance among the four alternatives for a given projection age).

Initial Age	Data (Estimation)	Projection Age 8 D[1]	8 PVE[2]	11 D	11 PVE	14 D	14 PVE	17 D	17 PVE	20 D	20 PVE
5	AI(OLS)	-2.5	89.3	-3.8	82.6	-5.2	76.8	-3.0	80.6	-1.0	92.6
	AI(JGLS)	0.7*	93.3*	1.8*	86.5	0.7*	79.6	-0.7*	60.2	-2.2	44.6
	NI(OLS)	-1.9	92.0	-2.6	87.7*	-3.6	84.1*	-2.0	84.5*	-0.6*	92.9*
	LI(OLS)	-2.0	91.7	-2.9	87.0	-4.2	83.2	-2.7	83.7	-1.3	92.5
8	AI(OLS)	-	-	-0.6	95.4	-2.2	88.8	-0.5	87.9	-1.5	94.8
	AI(JGLS)	-	-	1.5	95.3	0.6*	88.7	0.2	72.8	-2.0	62.0
	NI(OLS)	-	-	-0.1*	96.3*	-1.3	91.6*	0.0*	89.5*	-1.4*	95.3*
	LI(OLS)	-	-	-0.2	96.2	-1.7	91.2	-0.4	89.3	-1.9	94.9
11	AI(OLS)	-	-	-	-	-2.1	96.6	-1.8	93.3	-1.3	97.3
	AI(JGLS)	-	-	-	-	-1.0*	96.0	-1.9	86.0	-1.9	78.5
	NI(OLS)	-	-	-	-	-1.7	97.3*	-1.5*	94.5*	-1.2*	97.8*
	LI(OLS)	-	-	-	-	-1.9	97.1	-1.8	94.2	-1.6	97.5
14	AI(OLS)	-	-	-	-	-	-	-0.5	97.5	-2.6*	97.7
	AI(JGLS)	-	-	-	-	-	-	-1.2	95.0	-4.3	87.5
	NI(OLS)	-	-	-	-	-	-	-0.3*	97.8*	-2.6*	98.1*
	LI(OLS)	-	-	-	-	-	-	-0.5	97.8*	-2.9	97.9
17	AI(OLS)	-	-	-	-	-	-	-	-	0.2	99.2
	AI(JGLS)	-	-	-	-	-	-	-	-	-2.2	93.1
	NI(OLS)	-	-	-	-	-	-	-	-	0.1*	99.3*
	LI(OLS)	-	-	-	-	-	-	-	-	-0.1*	99.2

[1] D = Average observed minus predicted basal area (ft^2/acre)

[2] PVE = percent variation explained

$$= 100 \{1 - [\sum_i (BA_i - BA_i)^2]/[\sum_i (BA_i - \overline{BA})^2]\}$$

TABLE 4. Statistics of fit for Pienaar's model by data structure, estimation method and projection age (the asterisk indicates the best performance among the four alternatives for a given projection age).

Initial Age	Data (Estimation)	Projection Age 8		11		14		17		20	
		D[1]	PVE[2]	D	PVE	D	PVE	D	PVE	D	PVE
5	AI((OS)	-3.3*	82.3	-5.9*	69.4	-9.8	45.1	-11.2	6.6	-10.6	47.8
	AI(JGLS)	-4.2	76.4	-8.1	56.5	-12.7	25.0	-12.9	0	-10.6	47.4
	NI(OLS)	-3.6	80.1	-6.3	65.5	-9.9	42.0	-10.0*	13.8*	-7.9*	58.3*
	LI(OLS)	-3.6	82.4*	-5.9*	70.9*	-9.5*	46.0*	-11.3	1.5	-11.4	44.6
8	AI(OLS)	-	-	-0.5	94.9	-2.6	92.1	-3.1	84.1	-7.0	77.5
	AI(JGLS)	-	-	-1.2	94.3	-3.9	88.3	-4.3	79.3	-7.7	74.9
	NI(OLS)	-	-	-0.5	94.9	-2.5	91.2	-2.4	84.6	-5.5	80.6
	LI(OLS)	-	-	0.0*	95.1*	-1.4*	93.9*	-1.6*	87.0*	-5.2*	81.1*
11	AI(OLS)	-	-	-	-	-1.7	95.8	-3.5	88.5	-3.0	93.0
	AI(JGLS)	-	-	-	-	-2.3	95.9	-4.2	86.9	-3.6	92.9
	NI(OLS)	-	-	-	-	-1.7	96.3*	-3.1	89.5	-2.3	94.1*
	LI(OLS)	-	-	-	-	-1.0*	95.8	-2.2*	90.1*	-1.4*	93.9
14	AI(OLS)	-	-	-	-	-	-	-1.4	96.3	-4.3	94.1
	AI(JGLS)	-	-	-	-	-	-	-1.5	96.2	-4.3	95.3*
	NI(OLS)	-	-	-	-	-	-	-1.2	96.6	-3.8	95.2
	LI(OLS)	-	-	-	-	-	-	-0.9*	96.7*	-3.4*	94.5
17	AI(OLS)	-	-	-	-	-	-	-	-	0.3*	95.5
	AI(JGLS)	-	-	-	-	-	-	-	-	0.7	97.4*
	NI(OLS)	-	-	-	-	-	-	-	-	0.6	96.4
	LI(OLS)	-	-	-	-	-	-	-	-	0.6	94.8

[1] D = Average observed minus predicted basal area (ft^2/acre)

[2] PVE = percent variation explained

$$= 100 \{1 - [\sum_i (BA_i - BA_i)^2]/[\sum_i (BA_i - \overline{BA})^2]\}$$

DISCUSSION

Intuitively, it seems that an algebraic difference model form fitted using all possible growth intervals may be superior for projecting for any number of years than when the model is fitted using only nonoverlapping or longest growth intervals. This was clearly not the case in this study. We found that differences in projection ability by data structure was model form dependent. Souter's model performed best when fitted with the NI structure while Pienaar's model performed best when fitted with the LI structure.

No autocorrelation was found in the NI data structure but was present in the AI data structure. It is interesting to note that accounting for these autocorrelations in the fitting process improved the projection ability of Souter's model but not Pienaar's model. This indicates that problems associated with autocorrelation may also be model form dependent.

In this type of empirically based study it is not possible to ascertain biasedness and efficiencies of parameter estimates obtained with the various data structures and estimation methods. Theoretical study is needed to quantify such properties as well as to investigate the empirical results presented above.

LITERATURE CITED

Borders, B. E. 1984. Stand dynamics in plantations of slash and loblolly pine. Ph.D. Thesis. University of Georgia. Athens, GA.

Borders, B. E., R. L. Bailey and K. D. Ware. 1984. Slash pine site index from a polymorphic model by joining (splining) nonpolynomial segments with an algebraic difference method. Forest Science 30(2):411-423.

Borders, B. E. and R. L. Bailey. 1986. A compatible system of growth and yield equations for slash pine fitted with restricted three-stage least squares. Forest Science 32(1):185-201.

Clutter, J. L. 1963. Compatible growth and yield models for loblolly pine. Forest Science 9:354-371.

Elston, R. C. and J. E. Grizzle. 1962. Estimation of time response curves and their confidence bounds. Biometrics 18:148-159.

Pienaar, L. V. and B. D. Shiver. 1986. Basal area prediction and projection equations for pine plantations. Forest Science 32(3):626-633.

Ramirez-Maldonado, Hugo, R. L. Bailey and B. E. Borders. 1987. Some implications of the algebraic difference approach for developing growth models. IN: Proceedings of the IUFRO Forest Growth Modelling and Prediction conference, Minneapolis, MN, August 24-28, 1987. USDA Forest Service, N.C. Forest Exp. Stn., St. Paul, MN.

Souter, R. A. 1986. Dynamic stand structure in thinned stands of naturally regenerated loblolly pine in the Georgia Piedmont. Ph.D. Thesis. University of Georgia. Athens, GA.

Sullivan, A. D. and J. L. Clutter. 1972. A simultaneous growth and yield model for loblolly pine. Forest Science 18:76-86.

Swindel, B. F. 1968. On the estimation of forest growth parameters in a linear model with correlated errors. Ph.D. Thesis. North Carolina State University. Ann Arbor, MI.

Turnbull, K. J. 1963. Population dynamics in mixed forest stands. A system of mathematical models of mixed stand growth and structure. Ph.D. Thesis. University of Washington. Seattle, WA.

Zellner, A. 1962. An efficient method of estimating seemingly unrelated regressions and tests for aggregation bias. Journal of the American Statistical Association 57:348-368.

EXPERIENCE WITH AN ADVANCED GROWTH MODELLING METHODOLOGY

Oscar García[1]

ABSTRACT. A number of stand growth models have been developed in New Zealand using relatively sophisticated mathematical and statistical techniques. The models consist of a system of stochastic differential equations, and the parameters are simultaneously estimated by maximum likelihood. Five models have been completed and another two are under development.

INTRODUCTION

A series of stand growth models covering the main commercial forests and forest regions of New Zealand is being completed. A general methodology was developed to facilitate the production and updating of these models.

I give in the next section some background information on characteristics of New Zealand forestry that have influenced our approach. Then the methods and results obtained are briefly described.

More detailed accounts of the methodology have been given by García (1979, 1983, 1984). For other growth modelling efforts in New Zealand see Goulding (1986) and Tennent (1982).

THE FORESTRY CONTEXT

New Zealand has practiced plantation forestry for almost a century. A combination of diminishing native forest resources and pressure from conservation groups has accelerated a shift to man-made production forests. By 1955, wood production from plantations equalled that from the native forests. There are now 1.1 million hectares of plantations, accounting for 95% of the annual production of 10 million cubic meters.

The most successful species has been radiata pine (Pinus radiata D. Don), of which there are over 1 million hectares. In a distant second place comes Douglas fir (Pseudotsuga menziesii (Mirbel) Franco), at 61 thousand hectares. Radiata pine is the world's most extensively planted exotic softwood, and is characterized by fast growth and a versatile timber. Its predominance in New Zealand has resulted in considerable research effort directed at this species.

The concentration of planting activity in the 1920s and 1930s, and then again after 1960, produced a very uneven age-class distribution. The result is large changes in rotation age and supply conditions over

---

[1]Forest Research Institute, Private Bag, Rotorua, New Zealand.

Presented at the IUFRO Forest Growth Modelling and Prediction Conference, Minneapolis, MN, August 24-28, 1987.

time. After a period of abundance, we are currently in a comparatively tight timber supply situation, yet production is projected to double by the end of the century. Clearly, adequate planning under these circumstances requires accurate growth and yield forecasts.

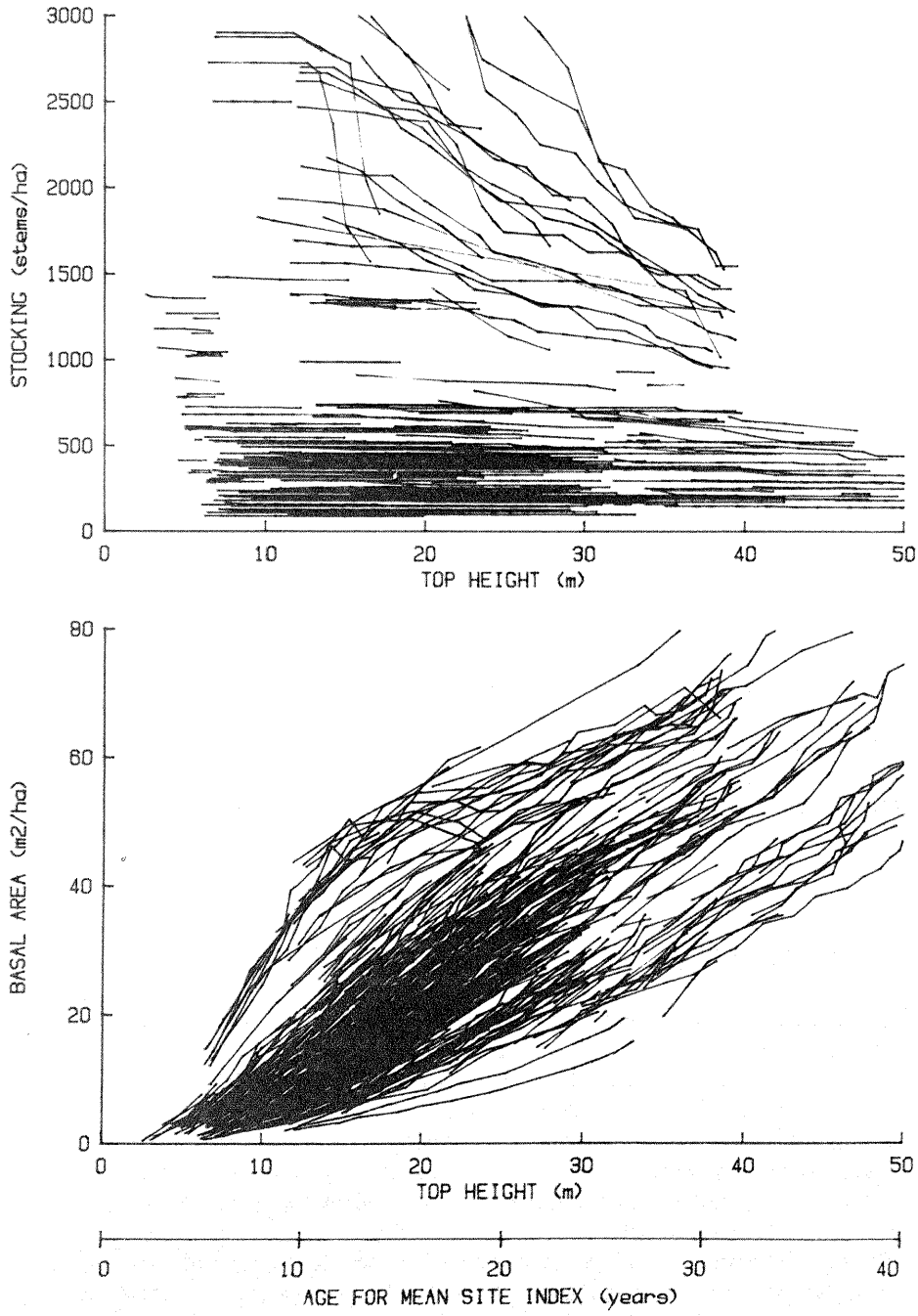

Figure 1. Permanent sample plot data for the Pumice Plateau model. Consecutive measurements between thinnings are joined by lines.

Another factor influencing growth modelling is the high silvical flexibility of radiata pine, and the variety and intensity of silvicultural treatments applied in its management. Figure 1 gives some idea of the range of stockings which currently exist as a result of varying initial spacings and thinning regimes. In the past two decades, silviculturalists have constantly pushed models and data to their limits, by repeatedly advocating lower stocking regimes than were previously considered practicable. Experimentation and data collection has ensured that there is now, at least for some regions, a reasonable data base on the response to the various growing conditions. A recent resurgence of interest in less intensive management emphasizes the importance of sampling and modelling the full range of growing conditions, avoiding the temptation to focus exclusively on current practices.

Although the idea of having one growth model applicable to the whole country is attractive on philosophical grounds, practical considerations indicated the necessity of developing regional models. It was known that there existed important differences, not just in growth rates, but also in growth patterns between regions. For example, there are differences in the shape of site index curves (Burkhart and Tennent, 1977), and radiata pine in Southland produces higher basal areas for a given height than in the central North Island. Other interregional differences in growth patterns have since been found, and are discussed below. Current knowledge is insufficient to allow the parameterization of these differences by continuous environmental variables; only stratification into discrete regions is possible. In addition, with over 7000 permanent sample plots for radiata pine in New Zealand, it was necessary to subdivide the work into more manageable portions. The main radiata pine forests were tentatively classified into 8 groups for growth modelling purposes, based on climate, geology, soils, and availability of data. Once the first set of models for the country is obtained, it will then be possible to assess the desirability of pooling regional data sets.

METHODOLOGY

THE STATE SPACE APPROACH

The growth models are stand-level models, with the state of a stand at any point in time described by a small number of summary variables. These state variables include the net stand basal area, number of stems per hectare, and top height. Some of the models use additional variables representing the degree of canopy closure and/or nutrient levels. Such information is easily obtained by forest managers, and is sufficient for growth prediction in most instances. Other information of interest, such as volumes for various products, or diameter distributions, can be estimated from the values of the state variables. The rates of change of the state between treatments (thinnings, pruning, fertilizing) are modelled by a system of differential equations.

The principles may be explained with the three-dimensional state space depicted in Figure 2. This is a stereoscopic pair in which

measurements from permanent sample plots are shown as points in a space defined by three state variables, basal area, average spacing and top height. Consecutive measurements between thinnings are joined by lines. The basic assumption is that the current location of a stand in this space, plus any subsequent thinnings, completely determine its future development independently of its past history. For any dynamic system, this can always be made true by using a sufficiently detailed state description. An appropriate state description must also allow other required information to be estimated. For example, the stand volume might be estimated by a function of basal area and top height. The slopes of the trajectories at any point in the state space are modelled by differential equations. By integration, the state at any future time can be calculated as a function of the current state. Thinnings cause instantaneous jumps in the state space.

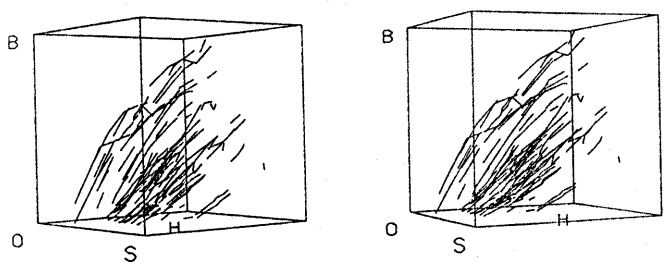

Figure 2. Stereogram showing the Golden Downs data in a three-dimensional state space. B=basal area (0-100 m^2/ha), S=average spacing (0-10 m), H=top height (0-50 m).

Incidentally, it can be seen in Figure 2 that the data tend to be concentrated near a surface in the three-dimensional space. A similar effect was noted by Decourt (1974), and may explain why models using two-dimensional state spaces (basal area and height, or basal area and age) often perform reasonably well. We have found, however, substantial improvements in prediction by introducing a third variable.

GROWTH EQUATIONS

The differential equations used can be seen as a multivariate generalization of the Bertalanffy-Richards model. The univariate version of this model, widely used for site index curves, can be written as a linear differential equation with a power transformation of the state variable H, e.g. top height:

$$dH^c/dt = a\,H^c + b\,. \qquad (1)$$

Some of the parameters a, b or c are usually functions of the site

index. For a three-dimensional state vector, for example (B,N,H) consisting of basal area, number of stems per hectare and top height, we use three linear differential equations with power transformations of the form

$$B^{c1}N^{c2}H^{c3} \quad . \tag{2}$$

In general, using standard matrix notation, for an n-dimensional state vector $\underline{x}$ the multivariate version is

$$d\underline{x}^{C}/dt = A\ \underline{x}^{C} + \underline{b}\ , \tag{3}$$

with $\underline{x}^{C}$ defined as

$$\underline{x}^{C} = \exp\ [\ C\ \ln\ \underline{x}\ ],$$

and A, C and $\underline{b}$ being n-dimensional matrices and vectors of parameters.

Notice that many mensurational variables, such as mean diameter, average spacing, and volume estimated by logarithmic volume equations, are of the form (2). Therefore, use of these alternative variables instead of B, N or H would also result in a model of the form (3).

The models developed to date have used three to five state variables, with the site index entering into the equations in various ways. Versions with different subsets of the components of A, $\underline{b}$ and C fixed at zero have been tried. Extensions of (3), where the right-hand-side is multiplied by functions of time or of some of the state variables, have also been used. Some of these variations are discussed in the RESULTS section.

In this approach the fundamental data units are pairs of consecutive measurements. Therefore, the availability of permanent sample plots remeasured over a long period of time, although desirable, is not essential. This makes these methods particularly interesting for situations where long-term experimental data is not available.

ESTIMATION

One of the components of (3) is always of the form (1), representing the height growth and site index curves. The parameters for this equation are estimated first. A stochastic process representing the environmental variation in growth conditions is added to the right-hand-side, and a random variable representing measurement errors is also included. While some of the parameters are common to all plots, others are specific to individual plots (site-dependent). An explicit expression for the likelihood function is obtained, and all the parameters are estimated simultaneously by a direct maximization of this function.

Once the height growth parameters and the site indices for all plots have been estimated, the rest of the parameters in (3) are estimated by a similar procedure. A stochastic process is added to the right-hand-side of (3), but measurement errors are not directly modelled.

Here, after introducing functional dependencies on the site index, the parameters to be estimated are common to all plots. The likelihood function can then be maximized with a general-purpose optimization procedure.

For each region, a number of variations of the general model have been tried, and extensive validation and graphical examination of the residuals has been carried out.

RESULTS

Some information on the models that have been produced, all for radiata pine, is given in the following table.

TABLE 1. Growth models developed with this methodology.

Model	Date finished	Measurement pairs	Sample plots
Golden Downs	1981	339	119
Southland	1982	171	56
Hawkes Bay	1983	634	207
North Island Sands	1984	1100	513
Auckland Clays	1987	510	228
Pumice Plateau	-	2295	297

Most of the work on these models was done by M.E. Lawrence (Southland, Hawkes Bay, Pumice Plateau), A.G. Dunningham (N.I. Sands, Pumice Plateau), and R.G. Shula (Auckland Clays).

The Golden Downs model is the only one that has been formally published to-date (García, 1984). The state variables are basal area, stems per hectare, and top height. Site index enters in a factor multiplying the right-hand-side of (3), i.e., its effect is a change in the time scale.

The Southland data set was used in the initial development of the methodology. Some preliminary results were reported by García (1979). In 1982 the parameters were re-estimated with the same relationships used for Golden Downs. This model is considered as provisional because not all the available data have been used, and only a few variations of the general model have been investigated.

For Hawkes Bay, a reduction in growth was detected immediately following heavy thinnings. A fourth state variable, representing a measure of relative site occupancy or canopy closure was included to account for this effect (García, 1984). Analysis of residuals also showed that the effect of site index on basal area increment was less pronounced than for height increments. A model with different site multipliers for the different equations in (3) accounted satisfactorily for this effect.

For the North Island Sands, no improvement was obtained by introducing a measure of canopy closure and a three-dimensional state vector was

used, as for Golden Downs. The effect of site index for the N. I. Sands, however, is different from that in the other models. The site index curves were found to be anamorphic, i.e., instead of changing the time scale, the site index alters the asymptotes. A model that varies the asymptotes for all the state variables as a function of site index was found to be appropriate.

The Auckland Clays region includes soils with varying degrees of phosphorous deficiency. It is normal management practice to fertilize the forest plantations in this region. A model was developed based on data from plots that had been maintained at an adequate level of P (above 0.11% foliar P). This model also includes a canopy closure variable, as for Hawkes Bay. The site index affects the time scale, as for Golden Downs. Using data from fertilizer experiments, the model was modified to predict the effect of lower phosphorous levels. In this version the foliar P level is included as an fifth state variable, with an associated decay function describing its change over time. The additional variable is included in the other equations via multiplier functions, adjusting the growth in relation to that predicted for the adequately fertilized stands.

The most extensive data set was that for the Pumice Plateau (Figure 1). An interim model with a three-dimensional state vector has been produced, but has been found to overpredict slightly the growth following heavy thinning and pruning. Work is under way to account for these effects. In the other models, any effect of pruning on growth is confounded with other silvicultural treatments, and the lack of data prevents adjustments for it. The Pumice Plateau data, however, includes results from a number of silvicultural experiments and more pruning information. This information is being used through a canopy closure variable affected by both thinning and pruning. Unlike in the previous models, this fourth variable is likely to enter the growth equations in the form of multipliers, allowing for more consistent extrapolations.

Work has started on a radiata pine model for Canterbury. A feature of this model will be the use of data obtained from stem analysis in order to fill gaps in the data base. It is planned to complete an adequate first coverage of the main New Zealand exotic forests with a new model for radiata pine in Southland, and one or more models for Douglas fir.

CONCLUSIONS

The methodology described has proved to be feasible and effective, and has provided a consistent framework for the development of a series of growth models. Excellent predictions have been obtained over a wide range of treatments and growing conditions.

Currently, these methods can not be recommended for general use by the casual growth modeler; the capacity to understand the techniques, and to modify them if necessary, is essential. Also, computing costs may be higher than for some other methods. For those with an adequate level of expertise, however, the efficient use of the data makes this

approach attractive. In most instances, the costs of growth model development are negligible in relation to the costs of data collection and the consequences of prediction errors.

REFERENCES

Burkhart, H. E. and Tennent, R. B. 1977. Site index equations for radiata pine in New Zealand. New Zealand Journal of Forestry Science 7: 408-416.

Decourt, N. 1974. Remarque sur une relation dendrométrique inattendue. Conséquences méthodologiques pour la construction des tables de production. Annales des Sciences Forestières 36: 47-55.

García, O. 1979. Modelling stand development with stochastic differential equations. In: D. A. Elliott, ed. Mensuration for Management Planning of Exotic Forest Plantations. New Zealand Forest Service, Forest Research Institute Symposium No. 20. p. 315-333.

García, O. 1983. A stochastic differential equation model for the height growth of forest stands. Biometrics 39: 1059-1072.

García, O. 1984. New class of growth models for even-aged stands: Pinus radiata in Golden Downs Forest. New Zealand Journal of Forestry Science 14: 65-88.

Goulding, C. J. 1986. Growth and yield models. In: Hamish Levak, ed. 1986 Forestry Handbook. New Zealand Institute of Foresters (Inc.). Wellington North.

Tennent, R. B. 1982. The status of growth modelling of radiata pine in New Zealand. New Zealand Journal of Forestry 27: 254-258.

COMBINING INVENTORY DATA WITH MODEL PREDICTIONS

Edwin J. Green and William E. Strawderman[1]

ABSTRACT. Use of composite estimators which combine sample information with model predictions is discussed. It is recognized that the model prediction will often be biased. Nine new potential estimators are introduced for this case. The estimators are tested in a simulation. The data were generated from normal distributions with parameters chosen to be representative of values anticipated in yield prediction problems. Results indicate that when the bias is small, composite estimators which account for the possible bias of the model prediction yield a smaller squared error than the sample mean, but not as small as that obtained with the usual composite estimator that ignores bias. When the bias is large, the composite estimators which account for bias converge in squared error to the sample mean, while the squared error of the usual composite estimator becomes large. If the bias is in the range we expect, then accounting for bias is probably not necessary. However, if one is unsure of the bias or wishes to protect against large biases, a composite estimator which accounts for bias may be desirable. With one exception, there did not appear to be any reason to prefer one of the new estimators over the others.

INTRODUCTION

In usual forest inventories only field data collected in a stand are used to estimate parameters of interest for that stand. It seems intuitively obvious that historical field data and growth and yield models contain information that might be combined with the sample or field data to produce a more efficient estimator. In this study we examine methods for combining model predictions with sample data to produce a composite estimator.

The idea of combining sources of information is not new. Such procedures have long been used in sample surveys. In general, suppose we are interested in estimating some quantity, say **Y**. Further suppose we have two estimators for **Y**. We call these two estimators y_1 and y_2. If we measure an estimator's "goodness" by its mean square error (**MSE**), then it can be shown (e.g., see Schaible 1978) that the composite estimator

$$y_c = W\, y_1 + (1-W)\, y_2 \qquad [1]$$

---

[1]Associate Professor of Forest Biometrics, Forestry and Wildlife Section, Cook College-Rutgers University, PO Box 231, New Brunswick, NJ, 08903; and Professor of Statistics, Department of Statistics, Rutgers University, PO Box 231, New Brunswick, NJ, 08903.

Presented at the IUFRO Forest Growth Modelling and Prediction Conference, Minneapolis, MN, August 24-28, 1987.

is in general superior to either y_1 or y_2 when **W** is determined as follows:

$$W = \frac{MSE(y_2) - E(y_1-Y)(y_2-Y)}{MSE(y_1) + MSE(y_2) - 2E(y_1-Y)(y_2-Y)} \quad [2]$$

where $MSE(y_i)$ = mean square error of estimator y_i, and E denotes expected value. In application it is usually assumed that the components are unbiased and independent, so [2] reduces to:

$$W = V(y_2)/\{V(y_1)+V(y_2)\}, \quad [3]$$

where $V(y_i)$ = variance of estimator y_i. The exact sample variance of y_c is difficult to determine, but good approximations have been developed by Meier (1953) and Cochran and Carroll (1953).

FORESTRY APPLICATIONS OF COMPOSITE ESTIMATORS. Burk et al. (1981) and Green and Strawderman (1986) have used y_c to combine yield model predictions with sample data. In both cases. it was assumed that y_1 (the yield model prediction) and y_2 (the sample mean) were unbiased and independent. Expression [3] was used, and $V(y_1)$ and $V(y_2)$ were estimated by the prediction variance of the yield model and the squared sample standard error, respectively.

However, upon closer inspection, both the unbiasedness and independence assumptions are suspect. If a-priori stand averages are used as independent variables in the yield model, then the model prediction is a constant and the probability that it will equal the "true value" of the attribute of interest is zero. Thus the model prediction is biased. An example of such a case is a plantation with a known age and site quality and number of stems determined from a survival curve. If attributes measured on each plot are used as independent variables and predictions are obtained for each plot and then averaged, the model prediction is highly correlated with the sample mean. In this study we address the issue of bias of the yield model when a-priori stand averages are used as independent variables. We will assume throughout that y_1 and y_2 are independent.

The bias of yield model predictions has important implications for the use of composite estimators. Expression [3] is invalid because the MSE and variance of the yield model are not equivalent. If the independence assumption is tenable, expression [2] reduces to:

$$W = V(y_2) / \{MSE(y_1) + V(y_2)\} \quad [4]$$

$$= V(y_2) / \{V(y_1) + V(y_2) + B^2\},$$

where $B = E(y_1) - Y$ = the bias of the yield model. The problem thus becomes one of finding a new estimator for [4] which will minimize the **MSE** of y_c. Since y_1 is biased, y_c will be biased. However, if y_c has lower **MSE** then y_2, the bias must be negligible.

DEVELOPMENT OF NEW COMPOSITE ESTIMATORS. Note that while y_1 is biased, y_2 is not. An obvious procedure is to estimate $MSE(y_1)$ by the sum of its variance and the squared difference between y_1 and y_2. The estimator is then derived by term by term substitution:

$$w_1 = v(y_2) / \{v(y_1) + b^2 + v(y_2)\}. \quad [5]$$

where w_1 is an estimate of $\mathbf{W}$, $v(y_i)$ is the estimated variance of y_i, and $b = y_1 - y_2$ estimates the bias. However, $E(b^2) = \mathbf{V}(y_1) + \mathbf{V}(y_2) + \mathbf{B}^2$. Thus another reasonable estimator is:

$$w_2 = v(y_2) / b^2. \quad [6]$$

Another possible estimator can be derived using the Taylor series expansion for $E(1/x)$:

$$E(1/x) \approx 1/E(x) + \mathbf{V}(x)/\{(E(x))^3\} \quad [7]$$

Let $x=b^2$. Then, $E(b^2) = E(y_1-y_2)^2 = \mathbf{V}(y_1) + \mathbf{V}(y_2) + \mathbf{B}^2$. And, $\mathbf{V}(b^2) = \mathbf{V}((y_1-y_2)^2)$. Assume that y_1 and y_2 are normally distributed. Then $(y_1-y_2)/(\mathbf{V}(y_1)+\mathbf{V}(y_2))$ is distributed normally with mean $\mathbf{B}$ and variance 1. Thus the square of this quantity is distributed as a Chi-square with 1 d.f., and a Chi-square with 1 d.f. has variance 2. It follows that:

$$\mathbf{V}(b^2) = \mathbf{V}((y_1-y_2)^2) = 2(\mathbf{V}(y_1)+\mathbf{V}(y_2))^2 \quad [8]$$

Using [7] and [8], we find

$$E\left[\frac{\mathbf{V}(y_2)}{b^2}\right] \approx \frac{\mathbf{V}(y_2)}{\mathbf{V}(y_1)+\mathbf{V}(y_2)+\mathbf{B}^2} + \frac{2\{\mathbf{V}(y_1)+\mathbf{V}(y_2)\}^2\mathbf{V}(y_2)}{\{\mathbf{V}(y_1)+\mathbf{V}(y_2)+\mathbf{B}^2\}^3} \quad [9]$$

As the first expression on the right-hand side of [9] is exactly the quantity we wish to estimate, another reasonable estimator is:

$$w_3 = \frac{v(y_2)}{b^2} - \frac{2\{v(y_1)+v(y_2)\}^2v(y_2)}{\{v(y_1)+v(y_2)+b^2\}^3} \quad [10]$$

Examination of w_2 and w_3 reveals that it is possible for both of these quantities to exceed

$$w_u = v(y_2)/\{v(y_1)+v(y_2)\}. \quad [11]$$

This is undesirable because w_u is the weight attached to y_1 if y_1 is unbiased. As this is not the case here, the weight attached to y_1 should clearly be constrained to be less than or equal to that shown in [11]. This suggests two more estimators: $w_4 = \min(w_2, w_u)$ and $w_5 = \min(w_3, w_u)$.

Three additional estimators were developed using the following ad-hoc philosophy: After a sample is drawn, the "true value" of y_2 (the sample mean) is thought, with 95% confidence, to be within two standard errors of y_2. If y_1 is also within two standard errors of y_2, we cannot, on the basis of that sample, state that y_1 is biased because we cannot state that y_1 is significantly different than **Y**. Thus we propose using w_u and acting as if y_1 is unbiased if it falls within 2 standard errors of y_2, and using either w_1, w_2, or w_3 if y_1 is not in an approximate 95% confidence interval for y_2. These estimators will be termed w_6, w_7, and w_8, respectively.

SIMULATION

In order to determine which estimator to recommend, we conducted a two-stage simulation experiment. At the first stage, 50 observations were drawn from a **N**(0,1) population, and 50 more observations were independently drawn from a **N**(**B**,**V**) population. These will be called the first stage samples. The estimates x_1 through x_8 (corresponding to weights w_1 through w_8) were computed for each first stage sample. Additionally, for each first stage sample we computed x., the sample mean from the unbiased population, and x_u, the standard composite estimate. One thousand first stage samples were selected. At the second stage, independent bootstrap samples of size 50 were drawn with replacement from each of the two first stage samples. The estimates z., z_u, and z_1 through z_8 were computed for each second stage sample. These correspond to x., x_u and x_1 through x_8, except z denotes that the estimate is from the second stage sample. Squared errors were determined for each estimator from the second stage samples. Here, the deviations were taken about x., the mean of the first stage sample. The bootstrapping procedure was carried out 50 times for each first stage sample. The squared errors for all 10 second stage estimators were summed (there were 50 deviations for each estimator, corresponding to the 50 pairs of bootstrap samples) and ranked. The estimator with the lowest sum of squared errors became x_9, the 11th first stage estimator (note that the form of x_9 varied between first stage samples, according to which estimator appeared superior in the second stage). Finally, the MSE's of x., x_u, and x_1 through x_9 about the true mean, 0, were determined for the 1000 first stage samples.

Representative values of **V** were determined as follows: in Green and Strawderman (1986) an example is presented for a loblolly pine plantation for which a yield model gave a prediction of approximately 3700 ft^3/ac with a prediction variance of 176200. Suppose an inventory is taken and the coefficient of variation (CV) of the sample is 1.0 or 100%. Then if we let x.=3700, s_x=3700 and s_x^2=13690000. The ratio of the model prediction variance to the sample variance is then 176200/13690000 = 0.013. For our simulation, the variance for the unbiased population is 1.0. To achieve the same ratio, we determined the variance of the biased population as (**V**/50)/1.0 = 0.013, or **V** = 0.65 (note 50 is the sample size and the model prediction is analogous to a sample mean). Similar calculations with CV=0.5 and 0.25 yielded **V** = 2.5 and 10.0, respectively. Values for **B** were determined in a similar manner. For a CV = 1.0, we assume s_x^2 =

13690000. Suppose the bias of the model was 100 ft^3. Then the ratio of bias/variance is 100/13690000 = 0.000007. For the simulation, with a variance of 1 for the unbiased population, we must have **B** = 0.000007 to maintain the ratio. Simulation biases corresponding to biases of 500 and 1000 ft^3 were 0.00004 and 0.00007, respectively. For CV = 0.5, we found **B** = 0.00003, 0.00015 and 0.0003 to correspond to biases in the yield model of 100, 500 and 1000 ft^3, and for CV = 0.25, we found **B** = 0.0001, 0.0006 and 0.001 to correspond to the same respective yield model biases.

Given the above, we conducted the simulation with **B** = 0.00001, 0.0001, 0.001, 0.01, 0.1, 0.5, 1.0, and 10.0. The latter five values were chosen to investigate the behavior of the estimators when the model bias was larger than expected. For each value of **B** simulations were performed with **V** = 0.65, 2.5, and 10.

RESULTS

A summary of the results is presented in Table 1. The results for **B** = 0.00001 and 0.001 were virtually identical to those for **B** = 0.0001, so only latter are presented. Similarly, the results for **B** = 0.1 and 1.0 are not shown since they followed the trend already evident in the table. Each cell in the Table contains 4 values. The top value is the MSE of $\bar{x}$., the sample mean. The second value is the MSE of x_u, the usual composite estimator and the third value is the MSE of x_1. The bottom value is the MSE of x_9, the bootstrap estimator. MSE's are not shown for x_2 through x_8 because these estimators produced MSE's which were always very close to that of x_1.

TABLE 1. Mean square errors for four estimators given **B** and **V**. From top to bottom in each cell, the values correspond to $\bar{x}$., x_u, x_1, and x_9.

		B			
		0.0001	0.01	0.5	10.0
V	0.65	0.021	0.019	0.021	0.019
		0.008	0.008	0.099	36.827
		0.014	0.012	0.024	0.019
		0.019	0.016	0.022	0.019
	2.5	0.020	0.020	0.021	0.019
		0.015	0.014	0.035	8.978
		0.017	0.017	0.022	0.019
		0.019	0.019	0.022	0.019
	10.0	0.021	0.019	0.021	0.019
		0.019	0.017	0.021	0.958
		0.020	0.018	0.021	0.019
		0.021	0.018	0.021	0.019

The values in Table 1 indicate x_1 performed as anticipated. When the bias was small, it yielded MSE's intermediate between $x_.$ and x_u. When the bias was large and the MSE of x_u was large, x_1 was close to $x_.$. The bootstrap estimator, x_9, tended to always be close to $x_.$ in terms of MSE. In retrospect, we believe this to be true for the following reason: the MSE's of the second stage bootstrap samples were taken about $x_.$. Thus we chose whichever estimator ($z_.$, z_u, or z_1 through z_8) was closest to $x_.$. Therefore the MSE of x_9 over the first stage sample should have been close to that of $x_.$.

The values in the Table also indicate that the potential gain from using composite estimators decreases as the variance of the model estimate increases. This is to be expected. In addition, the effect of ignoring large biases decreases as the variance of the model estimate increases. This occurs because when the model estimate has a large variance, the weight attached to model estimate according to equation [11] is small and thus the effect of ignoring the bias is not as severe. When the model estimate has a small variance, equation [11] will result in a relatively large weight on the model prediction, and ignoring the bias in this case can produce very large errors.

CONCLUSIONS

For usual plantation yield prediction problems, the relevant portion of Table 1 is probably the first two columns ($\mathbf{B}$ = 0.0001, 0.01) and the first two rows ($\mathbf{V}$ = 0.65 and 2.5). Thus it is probably not necessary to account for the possible bias of the yield model. However, in situations where the relative bias is unknown, partially known, or thought to be moderately large, a composite estimator which accounts for the possible bias may be acceptable. Such an estimator yields an error which is lower than that of the sample mean when the bias is small, and about equal to that of the sample mean when the bias is large. If the bias is known to be relatively large, then although a composite estimator which accounts for bias might perform as well as the sample mean, there would be no justification for the use of a composite estimator so the sample mean should be used.

In this study we addressed the possibility of bias of the model estimate. As previously mentioned, another potential problem is correlation of the model estimate and the sample mean if the independent variables used in the model are derived from the sample. Preliminary results from testing with real data indicate that in the presence of correlation, accounting for model bias may be necessary in order for the composite estimator to yield a smaller error than the sample mean. We are currently studying this and plan to report on it at a future date.

LITERATURE CITED

Burk, T.E., M.H. Hansen, and A.R. Ek. 1981. Combining sources of information for improved in-place inventory statistics. In: In-place resource inventories: principles and practices. Proceedings of a National Workshop. Edited by T.B. Brann, L.O. House IV, and H.G. Lund. Society of American Foresters Publication No. 82-02. pp.413-420.

Cochran, W.G. and S.P. Carroll. 1953. A sampling investigation of weighting inversely as the estimated variance. Biometrics 9:447-459.

Green, E.J. and W.E. Strawderman. 1986. Reducing sample size through the use of a composite estimator: an application to timber volume estimation. Canadian Journal of Forestry Research 16:1116-1118.

Meier, P. 1953. Variance of a weighted mean. Biometrics 9:59-73.

Schaible, W.L. 1978. Choosing weights for composite estimators for small area statistics. In: Proceedings of the American Statistical Association, Section on Survey Research Methods. pp. 741-746.

AN INTEGRO - DIFFERENTIAL EQUATION MODEL OF TREE HEIGHT GROWTH

David C. Hamlin[1] and Rolfe A. Leary[2]

ABSTRACT. The integro - differential equation

$$y' = - ay - b \int_{t_0}^{t} g(u)\, du + ct \qquad (0)$$

is developed as a model of tree height growth. Equation (0) can be reduced to a second order linear differential equation with constraints $y_0 = y'_0 = 0$ on its initial conditions if $t_0 = 0$ and $g(u) = y$. The resulting differential equation can be calibrated directly from tree height - age data.

Replacing *a* with $(\alpha_1+\alpha_2*H_{50})$, *b* with $(\beta_1+\beta_2*H_{50})$, and *c* with $(\Gamma_1+\Gamma_2*H_{50})$ where H_{50} is height at age 50, results in a general equation for a family of site index curves. The coefficients α_1, α_2, β_1, β_2, Γ_1, Γ_2 were estimated from a set of proportional site index curves. The resulting model fits well, provides a representation of the pattern of height development, and offers good theorification potential.

INTRODUCTION

The work reported here focussed on constructing a model of tree height growth with properties reflecting the pattern of height development. Because the object to be modeled was change, differential equation models were appropriate.

Many successful forest growth models have been based on first - order differential equations (Richards 1959; Chapman 1961; Pienaar 1966; Pienaar and Turnbull 1973) and higher - order differential equations have been proposed (Hamlin and Leary 1987; Umemura 1984; Korf 1974; Nagumo and Sato 1965). In most cases however, the model has been expressed as a solution to the basic differential equation. Direct application of differential models of forest growth is still relatively new (Leary 1972; Moser 1973; Shifley *et al.* 1982; Garcia 1983; Lynch and Moser 1986; Hamlin and Leary 1987) although techniques for such application are readily available and are used routinely in other disciplines.

1. Current address: School of Forestry and Wood Products, Michigan Technological University. Houghton, Michigan, 49934.
2. Research Forester, USDA Forest Service, North Central Forest Experiment Station. 1992 Folwell Avenue, St. Paul, MN, 55108.

Presented at the IUFRO Forest Growth Modeling and Prediction Conference, Minneapolis, MN, August 24 - 28, 1987.

THE MODEL

First - order differential equations have the general form:

$$y' = f(t,y) \tag{1}$$

where y is size and t is time, and thus represent change in terms of current size and time. In order to establish differences in growth among trees that are the same size at some time, but were not the same size at previous times, it is necessary to add a term to equation (1). Roston (1962) suggested an integro - differential equation model for populations which incorporates both current population size and a history of development:

$$y' = -ay - b \int_{t_0}^{t} g(u)\ du \tag{2}$$

in which -ay represents inhibition of growth due to encroachment on space and the integral term provides a history of development. Interpreted in terms of individual tree height growth, equation (2) defines instantaneous change in height as a function of current size and an accumulation of past sizes.

Setting $g(u) = y$ and $t_0 = 0$ in equation (2) and differentiating results in a second - order, linear, homogeneous differential equation. The graphs of the solution to this differential equation show that equation (2) is not suitable for modelling the growth of healthy trees because the solutions are neither monotonic - increasing nor necessarily even positive for all times.

Adding a simple term (*ct*) to equation (2) gives:

$$y' = -ay - b \int_{t_0}^{t} g(u)\ du + ct \tag{3}$$

With $t_0 = 0$ and $g(u) = y$ equation (3) can be differentiated to give a non - homogeneous differential equation:

$$y'' + ay' + by = c \tag{4}$$

the solutions of which can have the desirable properties of an upper asymptote, monotonic increase, and sigmoid form.

Solutions to equation (4) are readily obtained:

$$y = y_p + A \exp(k_1 t) + B \exp(k_2 t) \tag{5a}$$

where y_p is a particular solution to equation (4) equal to c/b and is the asymptotic height , k_1 and k_2 are real eigenvalues of $m^2 + am + b = 0$, and A and B are constants. If $k_1 = k_2$ then:

$$y = y_p + A \exp(k_1 t) \quad (5b)$$

which, as Nagumo and Sato (1965) point out, is Mitscherlich's equation.

Inspection of equation (3) facilitates interpretation of the coefficients (a, b, c). Coefficient c can be viewed primarily as a genetically determined growth rate, with perhaps a small environmental component. Coefficient a can then be viewed as a damping of growth rate resulting from the greater energy requirements for moisture transport in taller trees. Coefficient b can be viewed as a damping due to accumulation of living biomass and the resulting increase in respiration, nutrients, or moisture required to maintain the tree.

Equation (4) was also proposed directly by Umemura (1984) who suggested that the acceleration of some standing crop (y") is governed by a site productivity constant (c) which is reduced in proportion to the existing crop (y) and the current growth rate (y').

Equation (5a) or (5b) describes a family of curves; determination of a specific curve requires specification of the initial values of two of the three elements y_0, y'_0, and y''_0 after which A and B can be found to determine a specific member of the family. Umemura (1984) proposed the initial conditions $y_0 = y'_0 = 0$. We often require that $y_0 = 0$ in growth models. If $y_0 = 0$ then by equation (3) $y'_0 = 0$ must be true as well. The second requirement provides a stronger definition of time zero; a tree has neither height nor growth at time zero. Biologically, time zero is a seed just before germination.

The coefficients of equation (4), with the initial conditions above, can be estimated from stem analysis data using the multipoint boundary value approach (Leary 1972). Hamlin and Leary (1987) fit equation (4) to Douglas - fir (*Pseudotsuga menziesii*) height - age data with good results.

AN EXTENSION OF THE MODEL

It was hypothesized that if a, b, and c in equations (3) and (4) reflect the pattern of height development then a, b, and c would be related to

some other property of the curve. As a test a, b, and c in equation (3) were made linear functions of height at age 50:

$$y' = -y(\alpha_1+\alpha_2*H_{50}) - (\beta_1+\beta_2*H_{50}) \int_{t_0}^{t} g(u)\, du + (\Gamma_1+\Gamma_2*H_{50})t \qquad (6)$$

where H_{50} is height at age 50. With $g(u) = y$ and $t_0 = 0$, the companion differential equation is:

$$y'' + (\alpha_1+\alpha_2*H_{50})y' + (\beta_1+\beta_2*H_{50})y = (\Gamma_1+\Gamma_2*H_{50}). \qquad (7)$$

Equation (7) was calibrated using data read from a set of proportional white pine (*Pinus strobus*) site index curves (Gevorkiantz 1957); coefficient estimates are given in table (1), and table (2) shows the resulting coefficients of equations (4) and (5).

Table 1. Estimates of the coefficients of equation (7) for white pine site index curves of Gevorkiantz (1957).

Coefficient	Estimate Value
α_1	7.1962E-2
α_2	9.1623E-5
β_1	1.2146E-3
β_2	1.2735E-6
Γ_1	-6.6711E-3
Γ_2	2.6384E-3

Table 2. Coefficients of equations (4) and (5) from values in table (1).

Coefficient	Height at Age 50				
	40	50	60	70	80
a	0.075626	0.076542	0.077459	0.078375	0.079291
b	0.001265	0.001278	0.001291	0.001303	0.001316
c	0.098864	0.125248	0.151632	0.178016	0.204400
Y_p	78.12	97.98	117.45	136.54	155.26
A^p	-154.29	-186.32	-216.07	-243.95	-270.26
B	76.18	88.34	98.62	107.41	115.00
k_1	-0.02499	-0.02461	-0.02427	-0.02395	-0.02366
k_2	-0.05063	-0.05192	-0.05318	-0.05441	-0.05562

The fit of equation (7) was good; the residual mean square was 0.36 from a total of 55 data points. Figure (1) shows both the observed and predicted curves. The relatively large deviations at age 20 result from our assumption that the curves pass through the origin. Apparently Gevorkiantz (1957) did not make that assumption in drawing the curves.

By way of comparison, the equation:

$$y = dH_{50}(1-\exp(ft))^{g} \qquad (8)$$

where d, f, and g are numerical constants, was calibrated using non-linear regression and the same data used for calibration of equation (7). The estimated values for d, f, and g were 1.946, -0.025, and 1.950 respectively. Equation (7) fit the data slightly better than equation (8), particularly in terms of residual sums of squares table (3). The maximum deviation occured at the same data point (SI = 80, age = 20) for both equations, which is probably an artifact of the data.

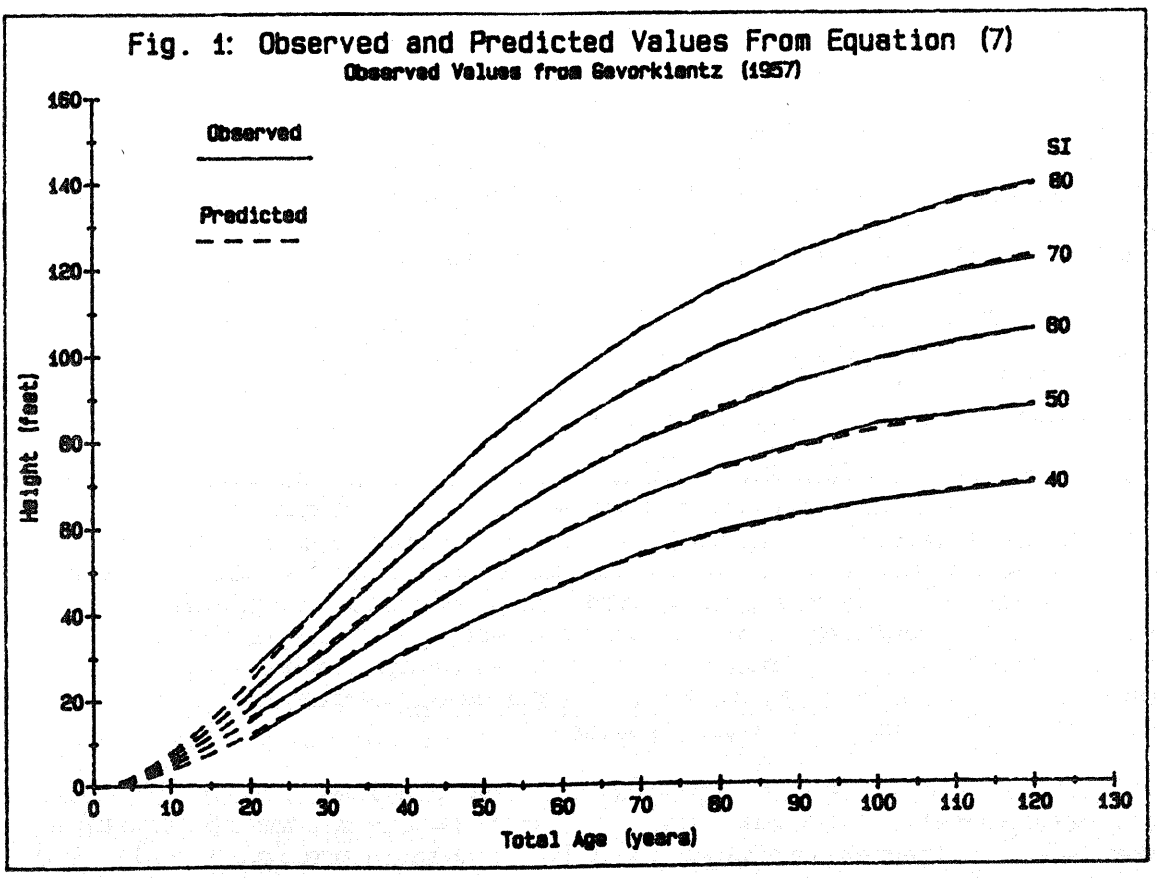

Table 3. Comparisons of fit of equations (7) and (8). The same 55 data points were used for each.

Measure of Fit	Equation (7)	Equation (8)
$\Sigma(Y_{obs}-Y_{est})^2$	17.475	24.706
$\Sigma(Y_{obs}-Y_{est})$	0.407	3.152
$\Sigma\lvert(Y_{obs}-Y_{est})\rvert$	21.962	27.440
Residual mean square	0.357	0.475
Maximum Deviation	2.280	2.103

DISCUSSION

The fit of the differential equation model is slightly better than the fit of the more traditional -- equation (8) -- model. The differential model presents some other advantages over equation (8) as well, particularly in terms of interpretability of the coefficients.

Although it is easy to see that dH_{50} in equation (8) is the asymptotic height, interpretation of the other coefficients is less obvious. In contrast, the linearity of equations (6) and (7) makes the role of each coefficient clear and thus facilitates development of hypotheses about the biological meaning of the individual terms. For example if, as suggested above, coefficient c is a species growth constant, then one might expect the growth term $c = (\Gamma_1+\Gamma_2*H_{50})$ to be constant over a family of site index curves and damping terms -- $b = (\beta_1+\beta_2*H_{50})$ and $a = (\alpha_1+\alpha_2*H_{50})$ -- to decrease with increasing height at age 50. The coefficient estimates in table (1) do not bear this out however. Rather they show that the growth term increases with height at age 50 and that both damping terms increase, albeit very little, with height at age 50 as well.

It is important to remember that the data used here were not observations of tree height and age from sites of different quality. Rather, the data are expected heights from a set of proportional site index curves and as such reflect certain assumptions about the relationships between site quality and tree growth. Thus, the interpretation of the coefficients suggested above is not consistent with proportional site index curves. Whether the inconsistency can be attributed to misinterpretation of equation (6) or to an erroneous assumption of proportionality remains to be determined.

The integro - differential equation (3) also provides a basic framework for other models. This study used $g(u) = y$, but an allometric equation for annual litterfall could be substituted (Hamlin and Leary 1987). The

extension of equation (3) to equation (6) is straightforward, and in addition to providing a model for a family of site index curves has been used to localize regional height growth models (Leary and Hamlin, 1987).

CONCLUSIONS

Based on the fitting of equation (7) to a set of site index curves, it is apparent that the coefficients of equation (3) reflect the pattern of height development.

The integro - differential equation model of tree height growth is seen to have two desirable properties: high theorification potential and good fits to existing height - age curves. That a model should fit observed phenomena is axiomatic. The major advantages of the integro - differential model over more traditional models are its adaptability within the basic model, and the ease of interpretation of numerical constants and terms.

LITERATURE CITED

Chapman, D.G. 1961. Statistical problems in dynamics of exploited fisheries populations. In: Proceedings of the Fourth Berkeley Symposium on Mathematical Statistics and Probability Vol.IV, pp 153-168. J. Neyman, Ed. University of California Press.

Garcia, O. 1983. A stochastic differential equation model for height growth of forest stands. Biometrics 39:1059-1072.

Gevorkiantz, S. 1957. Site index curves for white pine in the lake states. United States Department of Agriculture Forest Service. Lake States Forest Experiment Station Technical Note 483.

Hamlin, D., and R. Leary. 1987. Methods for using an integro - differential equation as a model of tree height growth. Canadian Journal of Forestry Research 17:353-356.

Korf, V. 1974. [Differential equations in growth theory.] Paper in Czech with English summary. Scientific papers of the Forestry Institute, Prague 17:3-21.

Leary, Rolfe A. 1972. How to use two (2) computational strategies to solve simple system identification problems. United States Department of Agriculture Forest Service General Technical Report NC-2.

Leary, Rolfe A., and David C. Hamlin. 1987. Methods for localizing regional growth models formed as second order differential equations. (Also in these proceedings).

Lynch, T. and J. W. Moser, Jr. 1986. A growth model for mixed species stands. Forest Science 32(3):697-706.

Monserud, Robert A. 1984. Problems with site index: An opinionated review. In: Proceedings of Symposium: Forest land classification: Experience, Problems, Perspective. 18-20 April, 1984. Madison, Wisconsin. J.G. Bockheim, Ed. pp167-179.

Moser, John W., Jr. 1973 A system of equations for the components of forest growth. Paper prepeared for: IUFRO Joint Meeting S4.01 and S6.02 Vancouver, B.C., Canada.

Nagumo, Hidejiro, and Tekeshi Sato. 1965. [Growth estimation of forest by Mitscherlich's low (sic.)]. Paper in Japanese with brief English summary. Bulletin of the Tokyo University Forests. 61:37-102.

Pienaar, L.V. 1966. A non-linear biomathemetical model for even-aged plantations. Forestry in South Africa 7:117-124.

Pienaar, L.V., and K. Turnbull. 1973. The Chapman-Richards generalization of von Bertalanffy's growth model for basal area growth and yield of even-aged stands. Forest Science 19(1):2-22.

Richards, F.J. 1959. A flexible growth function for empirical use. Journal of Experimental Botany 10(29):290-300.

Roston, Sidney. 1962. On biological growth. Bulletin of mathematical biophysics 24:369-373.

Shifley, Stephen R., John W. Moser, Jr., Kenneth M. Brown. 1982. Growth and yield model for the Elm-Ash-Cottonwood type in Indiana. United States Department of Agriculture Forest Service Research Paper NC-218.

Umemura, Takeo. 1984. An entirely new growth curves based on a second-order linear differential equation. In: Proceedings IUFRO symposium on forest management and managerial economics. October 15-19, Tokyo, Japan. pp591-597

OPTIMAL PREDICTION OF DOMINANT HEIGHT CURVES BASED ON AN ANALYSIS OF VARIANCE COMPONENTS AND SERIAL AUTOCORRELATION

Juha Lappi and Robert L. Bailey[1]

ABSTRACT. We discuss how the height development of dominant trees can be predicted using site information and available height measurements. The suggested prediction procedure is based on statistical models which explicitly describe the major fixed and random components in the variation of height curves. The average height at a given age is a function of site variables. Deviations from the average height curve have a special variance-covariance structure. First, the deviations of different trees within a given stand are correlated. This correlation can be described by decomposing the random error at a given age into random stand and tree effects. Furthermore, the random stand and tree effects are correlated over time. The autocorrelation over time can be described, for instance, using multivariate methods to estimate a general covariance matrix, or using random parameters in the height curve. After the model parameters have been estimated, the height development of a given stand can be predicted using standard statistical prediction methods which optimally combine observations of site variables and any available height measurements. Also the variances of the prediction errors will be obtained.

INTRODUCTION

Accurate prediction of height growth of dominant trees is important when we try to describe the productivity of a tree species in a given stand. Traditionally dominant height has been predicted using site index as a fixed (i.e. non-random) auxiliary variable (parameter). From a statistical point of view, the main problem in traditional site index methods is that a deterministic relationship is assumed and distributional relationships which exist in reality are not recognized. A proper statistical analysis of the random variation in height growth is very difficult using such site index methods.

In this paper we describe height growth using a single statistical model which explicitly includes all major components in height variation. The model is based on the same ideas used by Lappi (1986) to analyze and predict stem form variation of Scots pine. The fixed part of the model describes the mean height at a given age as a function of site variables. Random deviations from the average height curve have a special covariance structure. First, the deviations of different trees

---

[1]Forest Biometrician, Finnish Forest Research Institute, Suonenjoki Research Station, SF-77600 Suonenjoki, Finland, and Professor of Forest Management/Biometrics, School of Forest Resources, The University of Georgia, Athens, GA 30602 USA. This work was completed while the first author was a Research Associate at the University of Georgia.

Presented at the IUFRO Forest Growth Modelling and Prediction Conference, Minneapolis, MN, August 24-28, 1987.

within a given stand are correlated. This correlation can be described by decomposing the random error at a given age into random stand and tree effects. Furthermore, the random stand and tree effects are correlated over time.

We thus have three different height curve types: population height curve, stand height curve and tree height curve. The population height curve is the deterministic (fixed) average height curve as a function of site variables. Stand and tree curves are assumed to be random variations about the population curve with a covariance structure that can be utilized in predicting stand or tree heights.

When the mean function and covariance structure have been estimated, the complete stand and tree height curves can be predicted from available height measurements using linear prediction theory (see, e.g., Rao 1973). More specifically: If $\mathbf{y}_1$ is an observed random vector with mean μ_1 and variance matrix $\mathbf{\Sigma}_1$ and y_2 is an unobserved random variable with mean μ_2 and variance σ_2^2, and $\text{cov}(y_2, \mathbf{y}_1') = \sigma_{21}$, then the best linear unbiased predictor of y_2 is:

$$\hat{y}_2 = \mu_2 + \sigma_{21}\mathbf{\Sigma}_1^{-1}(\mathbf{y}_1 - \mu_1), \qquad (1)$$

and the variance of the prediction error is:

$$\text{var}(y_2 - \hat{y}_2) = \sigma_2^2 - \sigma_{21}\mathbf{\Sigma}_1^{-1}\sigma_{21}'. \qquad (2)$$

If $\mathbf{y}_1$ and y_2 have a joint multivariate normal distribution, then the predictor is the conditional expectation and, hence, the best possible predictor.

The basic prediction formula (1) can be used to predict average dominant height at a specified age (e.g., at the index age) in a given stand using available height measurements at any age. Other site variables are assumed to be fixed; their influence can be taken into account by assuming that means μ_1 and μ_2 can depend on them.

In the following we will discuss different ways that the means and covariance structure can be specified. See Ware (1985) for a discussion of different model specifications for growth curves and Goldstein (1986) for information on general hierarchical models. Some example computations are made using the loblolly pine (*Pinus taeda* L.) dominant height data described in Bailey et al. (1985). We only used data from trees which were at least 16 years old (122 trees from 64 stands, one or two trees in each stand). The method of Carmean (1972) was used to estimate true height curves from the stem analysis data. Dyer and Bailey (1987) found that this method was best among six methods compared. Errors in these estimated heights were not taken into account in our analysis.

MULTIVARIATE MODEL

In order to predict with equation (1) we must specify the model in such a way that we can estimate the mean height curve and variances and covariances of the stand and tree effects. The simplest way to do this is to use a multivariate formulation where height at each age is treated as a separate variable. If we do not take site variables into account we get the following model for the height (h_{kit}) of tree i in stand k at age t:

$$h_{kit} = \mu_t + b_{kt} + e_{kit}, \qquad (3)$$

where μ_t is the population mean height at age t over all stands, b_{kt} is the random stand effect ($\mu_t + b_{kt}$ being the dominant height of stand k at age t), and e_{kit} is the random tree effect and is uncorrelated with b_{kt}.

For this model we must estimate the variances of b- and e- effects for each age, and covariances between different time points. This can be done, for instance, by estimating the variance components of h_t and h_t+h_s for each t and for each combination t and s with the analysis of variance method (Searle 1971). The between-stand and within-stand covariances can then be estimated using the equation (Searle and Rounsaville 1974):

$$\mathrm{cov}(h_t, h_s) = [\mathrm{var}(h_t+h_s) - \mathrm{var}(h_t) - \mathrm{var}(h_s)]/2. \qquad (4)$$

Both autocorrelation (for equal time difference) and variance increase as stands get older (Table 1). For young trees the between-stand variance is about the same as the within-stand variance, but it increases much faster with age than does the within-stand variance. Stand effects are more correlated than tree effects.

TABLE 1. Between-stand and within-stand standard deviations (on the diagonal) and correlations estimated using observations where heights were available up to the age of 16 years.

between-stand (b-effects)								within-stand (e-effects)							
age															
2	**1.3**							**1.8**							
4	.89	**2.5**						.71	**2.4**						
6	.81	.98	**3.2**					.60	.85	**3.1**					
8	.78	.90	.96	**3.8**				.50	.78	.87	**3.1**				
10	.71	.86	.94	.99	**4.3**			.48	.74	.77	.88	**3.0**			
12	.66	.82	.89	.94	.97	**4.7**		.41	.69	.73	.82	.94	**2.9**		
14	.66	.81	.88	.92	.96	.99	**5.3**	.36	.62	.68	.77	.85	.94	**2.8**	
16	.65	.76	.85	.88	.93	.97	.99	**5.5**	.31	.57	.64	.74	.80	.87	.93	**2.9**
age	2	4	6	8	10	12	14	16	2	4	6	8	10	12	14	16

Between-stand and within-stand covariance matrices can be analyzed further in terms of principal components (see, e.g., Morrison 1976). The

most important component of variation is not the variation associated with a multiplicative constant as assumed in anamorphic height/site index models. The relative differences between stand heights generally decrease over time (Figure 1a).

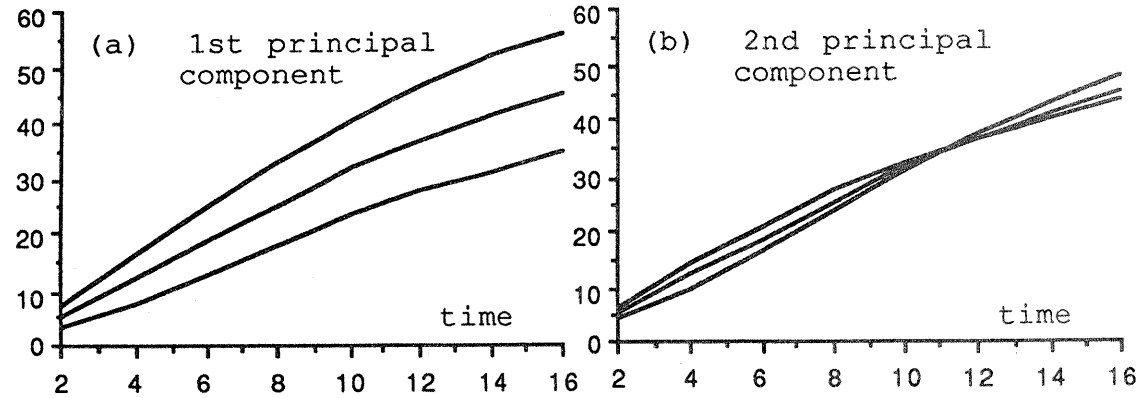

Figure 1. Variation in loblolly pine stand height around the mean in the directions of the first two characteristic vectors. The principal components are given values ± two times their standard deviations. The first two components account for 94.4 % and 4.2 % of the total variance, respectively.

When the random effects model (3) is used to predict dominant stand height from sample tree measurements, we need to evaluate the variance-covariance matrix of sample tree heights (Σ_1 in Eq. 1) and the covariance vector between sample tree heights and stand height at the time point of interest (σ_{21} in Eq. 1). The variances and covariances of sample tree heights can be calculated as:

$$\mathrm{var}(h_{kit}) = \mathrm{var}(b_{kt}) + \mathrm{var}(e_{kit}), \text{ and} \qquad (5)$$

$$\mathrm{cov}(h_{kit}, h_{kjs}) = \mathrm{cov}(b_{kt}, b_{ks}) + \mathrm{cov}(e_{kit}, e_{kjs}). \qquad (6)$$

If sample tree measurements are for different trees ($i \neq j$), the covariance between e-effects, the last term in (6), is zero. The covariance between a sample tree height at age t and stand height at age s (a general element of σ_{21}) is:

$$\mathrm{cov}(h_{kit}, b_{ks}) = \mathrm{cov}(b_{kt}, b_{ks}). \qquad (7)$$

Utilization of site information is very easy in the multivariate set-up. The height at each age can be regressed on site variables, then this regression equation gives the mean μ as a function of site variables. If μ is a linear function of the parameters, standard methods of mixed linear models can be used to estimate both the fixed parameters and variance components.

In the multivariate set-up estimation of the means μ_t and the covariance structure is simple if we have enough complete records for the whole time range of interest. The model parameters can be estimated by the

maximum likelihood method also in cases when the records are not complete (e.g., using the EM algorithm implemented for repeated measurement models by Jennrich and Schluchter 1986). But using a full multivariate model, we cannot extrapolate above the data. Also a more parsimonious model with fewer and more easily interpretable parameters is theoretically more appealing. The transformation from the multivariate model to a univariate model can be achieved if both the mean μ_t and covariances between different time points can be explicitly presented as a function of age instead of separate parameters.

MEAN HEIGHT CURVE AS A FUNCTION OF TIME

When specifying models for the mean function $\mu(t)$, all accumulated knowledge from previous height curves can be utilized. The two main decisions determining the available estimation methods are: i) should we use logarithmic or arithmetic measurement scale, ii) is the model linear in parameters. These decisions are interrelated, because a logarithmic scale is often adopted in order to linearize the model.

If the model is estimated in the logarithmic scale, we need a special correction in order to get unbiased predictions in the arithmetic scale. With a structured random part in the model, the bias correction is not similar to the standard regression case (Lappi 1986). The main difficulty with nonlinear models would be that the available algorithms for simultaneous estimation of parameters in mean and covariance functions are developed for the linear case. A practical and also theoretically justifiable (i.e. consistent) method would be to first estimate the mean function using nonlinear least squares, and then use observed residuals as if they were the true residuals in the estimation of parameters of the covariance structure.

The mean function can also be a function of site variables. For instance, we can first specify a reasonable growth curve without site variables, and then express the parameters as a function of site variables (see Ware 1985). Or, if the site variables just classify sites into soil types, then we can have different parameters for each group.

With our sample data we used Richards' (1959) equation to describe the mean height:

$$\mu(t) = A[1-\exp(-kt)]^d \ . \qquad (8)$$

Least squares estimates of A, k and d computed by Gauss-Newton method (Kennedy and Gentle 1980) were 70.8, 0.0826 and 1.40 (only trees at least 16 years old were used; heights measured in feet).

SPECIFICATION OF THE COVARIANCE STRUCTURE

In order to have a more parsimonious presentation for the covariances of the stand and tree effects we must specify how they are generated. The two main alternatives to describe the autocorrelation over time seem to be either to assume a simple time series model or to assume a model having random parameters.

The difference between the actual dominant height and the mean function has two special features when considered as a time series. First, the data consists of several realizations of the process. Second, the growth has a natural starting point and life span. Thus, the random part of the growth process cannot be adequately described as a stationary process. An adequate model would, in principle, be similar to the repeated measurement model of Mansour et. al. (1985), with variance component structure for each time point and nonstationary autoregressive structure over time. Their model did not, however, adequately describe our covariance structure. Thus we proceeded using a random parameters model.

If the variances and covariances of the random parameters are to be estimated by standard methods, the random part of the model should be linear in random parameters. On the other hand, the random stand and tree height curves might be reasonably obtained by using the same function as for the mean curve but with different parameters. A possible way to combine these two requirements is to linearize the model with respect to the parameters by a first order Taylor series around the population parameters. Thus we get the model:

$$h_{ki}(t) - \mu(t) = \mathbf{g}(t)'\mathbf{b}_k + \mathbf{g}(t)'\mathbf{c}_{ki} + e_{ki}(t), \qquad (9)$$

where $\mu(t)$ is the mean function (8) whose parameters are assumed to be known at this point, $\mathbf{g}(t)$ is the gradient vector of $\mu(t)$ with respect to the parameters (A, k, d) evaluated at the population parameters, $\mathbf{b}_k$ is the random parameter vector for stand k (approximately the difference between the stand parameters and population parameters), $\mathbf{c}_{ki}$ is the random parameter vector for tree i in stand k, and $e_{ki}(t)$ is the random error which does not correlate with $\mathbf{b}_k$ or $\mathbf{c}_{ki}$, or over time.

Prior to the general availability of such maximum likelihood estimation programs as those of Jennrich and Schluchter (1986, the program will be distributed by BMDP) and Goldstein (1986), the variance-covariance matrix of parameters in models like (9) can be estimated by adjusting the method of Rao (1975) if there are 'enough' measurements for each individual (tree). Rao estimates a simple (not hierarchical like ours) covariance matrix of parameters by first computing (generalized) least squares estimates for each individual. Then the covariance matrix is estimated by subtracting the covariance matrix of estimation errors from the sample covariance matrix of parameters.

Similarly, the covariance components of parameters can be estimated by first estimating the covariance components of the parameter estimates and then by subtracting the covariance matrix of estimation errors from the first stage within-stand covariance matrix. Trees in our sample data were so young that if three parameters were estimated for each tree then parameter estimates would have such large variances that the variance components of parameters could not be reliably estimated. Hence, we used only trees with age 16 years or more; with maximum likelihood all the data could be utilized. The resulting estimates for the covariance matrices (Table 2) of the random parameters will produce quite well the multivariate covariance matrices (Table 1), and the covariances (as well

as the mean function) can be extrapolated above the data available.

TABLE 2.Estimated standard deviations (on the diagonal) and correlations of the stand parameters (b_k) and tree parameters (c_{ki}) for model (9). The parameters are indicated by the corresponding parameters in the mean function (8), e.g., the coefficient of $\partial\mu/\partial A$ is indicated by A. Standard deviation of $e_{ki}(t)$ was estimated to be 1.0 feet.

stand parameters				tree parameters			
A	**13.6**			A	**8.74**		
k	-.79	**.0263**		k	-.85	**.0203**	
d	-.63	.827	**.235**	d	-.42	.69	**.228**
	A	k	d		A	k	d

The estimated mean function (8) and the covariance function implied by (9) were used to predict the stand height at age 16 using the height of one sample tree at age 8. As a comparison, the stand height was also predicted by an polymorphic-disjoint site-index equation which Bailey et al. (1985) found to be best for the same data. Prediction errors were evaluated using the other tree in the same stand. The error variance of the stand height was estimated for both methods by subtracting the within-stand variance (var[e(16)]) from the sample error variance of the test trees.

Mean square error for the our method was 81% of the mean square error for the site-index method (root mean square errors were 3.5 and 3.9 feet, respectively). The theoretical standard deviation of the prediction error calculated using (2) was 3.5 feet, thus agreeing with the observed root mean square error. Note that if the same trees were used to predict stand height and evaluate the prediction errors, then the errors in stand height and tree height prediction cannot be properly separated because the tree effects of sample and test trees would be correlated. With our model the predictor is also different if the heights of the sample trees are to be predicted.

CONCLUDING REMARKS

The proposed approach for predicting stand height curves has several theoretical advantages over traditional site index methods. First the major features in height curves (the effect of site variables, distribution of tree heights around stand mean, distribution of stand means in different stands, the autocorrelation over time) can be taken into account. The predicted height at a specific index age can still be used as a descriptive indicator of site quality, but it does not have any role in the prediction method. In spite of the detailed structure of the model, height curves can be predicted with very few measurements in a given stand (e.g. one), and the predictor optimally combines the site information and tree measurements. The utilization of any time invariant stand information (e.g, genotype of the planting stock) is also theoretically straightforward. Utilization of varying stand information requires more complicated analysis. Preliminary empirical results indicate that the proposed method will work well in practice.

LITERATURE CITED

Bailey, R. L., G. E. Grider, J. W. Rheney, and L. V. Pienaar. 1985. Stand structure and yields for site-prepared loblolly plantations in the Piedmont and Upper Coastal Plain of Alabama, Georgia, and South Carolina. Georgia Agric. Exp. Stn. Res. Bull. 328. The University of Georgia, USA 118 p.

Carmean, W. H. 1972. Site index curves for upland oaks in the Central States. Forest Science 18: 102-120.

Dyer, M. E and R. L. Bailey. 1987. A test of six methods for estimating true heights from stem analysis data. Forest Science 33(1): 3-13.

Goldstein 1986. Multilevel mixed linear model analysis using iterative generalized least squares. Biometrika 73(1): 43-56.

Jennrich, R. I. and M. D. Scluchter. 1986. Unbalanced repeated-measures models with structured covariance matrices. Biometrics 42:805-820.

Kennedy, W. J and J. E. Gentle. 1980. Statistical computing. Marcel Decker, New York. 591 p.

Lappi, J. 1986. Mixed linear models for analyzing and predicting stem form variation of Scots pine. Communicationes Instituti Forestalia Fenniae 134: 1-69.

Mansour, H., E. V. Nordheim, and J. J. Rutledge. 1985. Maximum likelihood estimation of variance components in repeated measures designs assuming autoregressive errors. Biometrics 41(3): 287-294.

Morrison, D. F. 1976. Multivariate statistical methods. 2nd ed. McGraw-Hill, New York. 415 p.

Rao, C. R. 1973. Linear statistical inference and its applications.2nd ed. John Wiley, New York. 625 p.

Rao, C. R. 1975. Simultaneous estimation of parameters in different linear models and applications to biometric problems. Biometrics 31: 545-554.

Richards, F. J. 1959. A flexible growth function for empirical use. Journal of Experimental Botany 10(29):290-300.

Searle, S. R. 1971. Linear models. John Wiley, New York. 532 p.

Searle, S. R. and T. R. Rounsaville 1974. A note on estimating covariance components. The American Statistician 28(2): 67-68.

Ware, J. H. 1985. Linear models for the analysis of longitudinal studies. The American Statistician 39: 95-101

METHODS FOR LOCALIZING REGIONAL GROWTH MODELS FORMED AS SECOND ORDER DIFFERENTIAL EQUATIONS

Rolfe A. Leary and David C. Hamlin[1]

Abstract. When regional forest growth models are formed as second order differential equations, they can be adjusted to local conditions by making the numerical constants functions of site properties and by making the initial conditions governing the solution reflect current growth. A general height growth model is calibrated using a multi-point boundary value problem approach in such a way that the numerical constants are functions of depth of silt over a layer of chert. Predictions of height growth based on local soil conditions can be further improved by taking periodic measurements of height and height growth to restart the differential equation solution. The methodology is briefly demonstrated using black walnut height growth information from southern Illinois.

INTRODUCTION

Growth models calibrated from a number of data sources spread across an entire region, e.g., PROGNOSIS (Stage 1973) and STEMS (Belcher et al. 1982), have been developed in the last decade. These regional, or generalized, models facilitate regionwide analyses of timber resources for national forest plan preparation, Resources Planning Act timber inventory assessments, and other purposes. Regional models require large quantities of data for calibration, more than is typically available from a single source. Because calibration data come from an entire region, the models often have regionally unbiased but locally inaccurate (possibly both biased and imprecise) predictive power. The lack of local accuracy led Stage (1981), Gertner (1982, 1984), Smith (1983), and Holdaway (1985) to suggest ways to adjust regional models to local conditions. Local accuracy deficiencies have also been used to suggest the need for two classes of growth models: generalized models for regional analyses, and species and site-specific models to guide silvicultural decisionmaking. In this paper we present a method for localizing a model expressed as a second order differential equation so that it can be used both on a regional and local basis.

BACKGROUND

Most forest growth models calibrated from permanent growth plots are predicated on the assumption that site productivity is constant. Kimmins (1985) borrows the notion of "future shock" from Tofler to warn that

---

[1] Research Forester, USDA Forest Service, North Central Forest Experiment Station, 1992 Folwell Avenue, St. Paul, Minnesota, USA, 55108, and Graduate student, Department of Forest Resources, University of Minnesota, St. Paul, Minnesota, USA, 55108.

Paper presented at the IUFRO Growth Modelling and Prediction Conference, Minneapolis, Minnesota, USA. August 24-26, 1987.

foresters should proceed with caution when doing long range planning under that assumption.

In such a situation, it is important to carefully examine how growth models incorporate so-called "localizing" information. We contend one should select models that: a) are capable of incorporating properties of the environment that are expected to change both from place to place and time to time, and b) also easily accommodate short-term information feedback for continuous fine-tuning of the model.

Second order, linear, ordinary differential equations are a source of such models. Second order differential equation models can be localized in either or both of two ways: a) by adjusting differential equation numerical constants to reflect local site and environmental conditions ("here"), and b) by using local information about the current state of the tree or stand being modelled, the current rate of change of the tree or stand state, and tree or stand age ("here and now"). The latter information is used to modify the initial conditions governing equation solution. We demonstrate with a brief example how local information about soil properties can be used to modify the numerical constants in a height growth model, and how periodic observations of height and height growth can be used to form new initial conditions governing the projected height of black walnut (Juglans nigra) trees growing in southern Illinois[2]

THE GROWTH MODEL

The proposed growth model has the following form (Hamlin and Leary 1987):

$$d^2h/dt^2 = - a\, dh/dt - b\, h + c \qquad (1)$$

where d^2h/dt^2 designates rate of change of height growth,
dh/dt designates rate of change of height (height growth),
h designates total tree height, and
a, b, c denote numerical constants that characterize general environmental conditions.

If $a = .90$, $b = .0053$, and $c = 5.0$ in equation (1), an entire family of height-age relations is represented. A specific height-age relation is only fixed after initial conditions, typically on dh/dt and h, are specified. If the values of the numerical constants and initial conditions can be adjusted to reflect local conditions, equation (1) will provide a means to predict local height-age relations. We discuss first how to make the numerical constants reflect local, site-specific conditions. We then discuss how the initial conditions can be used to further refine the predictions on the basis of recent growth information.

LOCALIZING NUMERICAL CONSTANTS ("HERE')

If we wish to modify the numerical constants in equation (1) to make it reflect local conditions, what characteristics of a locality should be

---

[2] We thank Willard Carmean for alerting us to the existence of this information and Robert Cecich for permission to use the archived data.

used? Historically, scientists have used a number of different approaches to categorize the spatial variation of forest growth patterns. One general approach categorizes growth patterns based on discrete geographical or ecological relations. An example is height growth patterns based on habitat types in northern Idaho (Monserud 1984). The other general approach expresses growth patterns as continuous functions of biogeophysical, synecological, or, more commonly, edaphic properties of the site (e.g., Carmean 1975, Hagglund 1981, and others). In the "here-now" sense of localizing a growth model, making the growth model numerical constants represent local conditions amounts to focusing on the "here" dimension.

Our startegy for making a "here" adjustment is to use the normal kind of information collected in soil/site-growth studies: stem analysis, or height to whorl, information on a number of trees on each plot, and height-age coordinate pairs for each tree. For initial screening we fit equation (1) to the mean height-age data sets for each plot. The result is an estimate of a, b, and c for each plot that reflects the pattern of height growth that summarizes the local site and environmental conditions. In conjunction with the stem analysis, an analysis of factors of the soil (physical and chemical properties), the site (physiographic class, spatial orientation), and properties of the location must be undertaken to identify and measure those factors thought to account for variation in a, b, and c.

As a test case, we use data from a study of black walnut initated by W. H. Carmean (Carmean 1966), and reported on by Losche (1973), Losche and Schlesinger (1975), and included in Schlesinger and Funk (1977). The study examined soil and site factors affecting the height growth of 25-30-year-old plantation black walnut at 60 different planting sites in southern Illinois. All told 255 trees, typically 4 or 5 per plot, were felled and detailed stem analysis measurements taken. On each plot three pits at least 40 inches deep were dug to measure physical soil properties. Sites were grouped into two classes: 1) floodplains with more than 40 inches to gravel and upland sites, and 2) floodplains with less than 40 inches to an impervious layer (typically a mottled zone). For this paper, we use information from three floodplain plots having different thickness of silt over a layer of chert.

Our objective is to develop equations to predict numerical constants a, b, and c in equation (1) using thickness of silt over a layer of chert as the predictor variable. We fit equation (1) to the 26 mean height-age observations for each of three plots. The estimated thicknesses of silt over chert were 12, 18 and 24 inches. We used a multipoint boundary value approach (Hamlin and Leary 1987, Leary 1970, Leary 1972, Leary and Skog 1972). The results were as follows:

silt thickness	numerical constant estimates a	b	c	goodness of fit measures RMS	SUM(dev)	SUM|dev|
12	.5635	.0519	.9537	.016	-.46	2.58
18	.5329	.0702	1.837	.19	-1.93	7.92
24	.360	.0342	1.361	.18	-.8	7.84

We plotted the estimates for each constant over silt thickness and, for preliminary analysis, hypothesized a linear relation between silt thickness and each numerical constant. Some of the graphical analyses did not appear linear. However, from experience, we know that estimates of a, b and c can be correlated and compensatory. For example, a large value for c can be compensated for by larger values for the damping coefficients a and b.

To construct the general equation to predict black walnut height using age and silt thickness we used the following system of equations:

$$d^2h_1/dt^2 = -(a_1+a_2*12)dh_1/dt - (a_3+a_4*12)h_1 + (a_5+a_6*12)$$

$$d^2h_2/dt^2 = -(a_1+a_2*18)dh_2/dt - (a_3+a_4*18)h_2 + (a_5+a_6*18) \quad (2)$$

$$d^2h_3/dt^2 = -(a_1+a_2*24)dh_3/dt - (a_3+a_4*24)h_3 + (a_5+a_6*24)$$

$$da_i/dt = 0 \text{ for } i = 1,6.$$

The original 72 height-age observations formed the boundary conditions governing the estimates of initial conditions for the trivial differential equations, e.g., $da_1/dt = 0.$, etc., above. Heights for trees on plot 1, h_1, (12 inches to chert) formed the boundary conditions for the first equation in system of equations (2), heights for trees on plot 2, h_2, (18 inches to chert) formed the boundary conditions for the second equation, and heights for trees on plot 3, h_3, (24 inches to chert) formed the boundary conditions for the third equation. Fitting was based on the following minimization:

$$\min\left(\Sigma(h_1(\text{pred})-h_1(\text{obs}))^2 + \Sigma(h_2(\text{pred})-h_2(\text{obs}))^2 + \Sigma(h_3(\text{pred})-h_3(\text{obs}))^2\right)$$

Results of the fitting process are as follows:

$a_1 = 0.256$ $a_2 = .00954$

$a_3 = 0.056$ $a_4 = -0.000525$

$a_5 = -0.205$ $a_6 = 0.0829$

Other fit statistics are: residual mean square = 0.85, sum of deviations = -3.6, sum of absolute deviations = 55.5, maximum deviation = 2.6, average absolute deviation = 0.77.

Convergence to a 0.0001 absolute change in a numerical constant occurred in 13 iterations. As expected, the lack of fit as measured by residual mean square increased when the three data sets were combined. Much of the increase can be attributed to ages 5 to 15 in the plot with 18 inches of silt over chert (Figure 1). Thickness of a silt layer over chert has such a significant effect on black walnut height growth that the numerical constants in a height-growth equation can be made simple linear functions of it. Of course, the relation is probably not just a function of thickness; no doubt other factors also influence walnut height growth. But it is doubtful that any have as much effect as thickness of silt over chert. Coefficients of the damping (dh/dt and h) terms should decrease as silt thickness increases. Thus, both a_2 and a_4 should be negative. Unexpected is the positive value for a_2. However, we used

only three of 60 available plots. The observed and predicted heights for the tree data sets are compared in Figure 1. On the basis of this limited trial, we offer the following equation as a conjectured relation between black walnut height, thickness of silt over chert, and time:

$$d^2h/dt^2 = (-.205+.0829*s) - (.256+.00954*s)dh/dt - (.056-.000525*s)h \quad (3)$$

where d^2h/dt^2 designates rate of change of height growth,
dh/dt designates the rate of change of height (height growth),
h designates total tree height, and
s designates inches of silt over chert.

We conclude that it is possible to model height growth using a second order differential equation having numerical constants that are functions of the soil conditions specific to a particular place ("here").

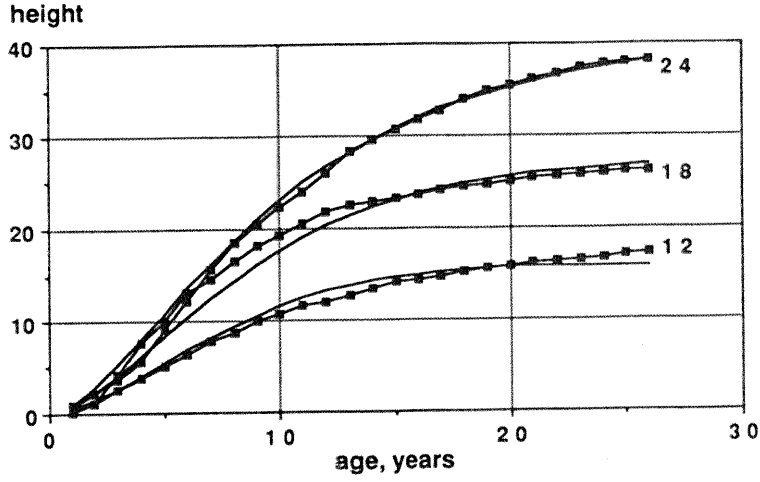

Figure 1. Predicted and observed heights of black walnut trees growing on bottomland soils in southern Illinois having different thicknesses of silt over a layer of chert.

LOCALIZING INITIAL CONDITIONS ("HERE-NOW')

We consider now the the second manner by which growth models formed as second order differential equations can be made to reflect local conditions. In the sense of "here-now" adjustments to growth models, we focus on both the "here and now" dimensions.

While the development of relations between site factors and numerical constants in growth models is typically based on research, is expensive, and long term, the adjustment of initial conditions governing the solution of growth models can become a regular part of forest operations. It may require little more than an increment borer and height measuring device to collect the basic data.

Second order differential equations require two initial conditions to specify a solution: typically a value of h (height) and a value of dh/dt (height growth) at the current time. These values are easy to estimate at stand establishment (say, height = 0.5 feet and dh/dt = 0). But, where does one get the most recent information about h and dh/dt at later ages? It can be collected using a calibrated pole, or, if the trees are too tall for a pole, a few trees can be felled for accurate measurement

of h, and twigs from the tops of trees can be taken back to the lab for sectioning and analysis to get an accurate estimate of the current dh/dt. Current information on tree height can then be used to correct the latest height estimate (given by solving equation (3) using numerical constants that reflect the peculiar soil conditions of a location). The corrected height and the latest information on height growth can then be used to make a new projection of height growth from the current time forward.

One should check tree and stand development as a standard part of management. This is especially true if plans have been made using values projected by mathematical models. One can correct model projections as often as one wishes. However, it seems especially advisable to check estimates and make corrections after unusual events such as a prolonged period of low rainfall, an outbreak of a defoliating insect, or, for drainage sensitive soils, a period of excessive rainfall.

Consider the following example. Soil analysis showed another area with about 24 inches of silt over a zone of chert. We tested three strategies for collecting initial condition information to predict height at age 26 using equation (3): 1) seedling height and seedling growth rate (dh/dt) (columns 3 and 4 below), 2) height and height growth rate measured at age 6 (columns 5 and 6), 3) height and height growth rate measured at age 12 (columns 7 and 8), and height and height growth rate measured at age 18 (columns 9 and 10).

observed		***predicted heights using starting conditions***							
age	height	h	dh/dt	h	dh/dt	h	dh/dt	h	dh/dt
1	2	3	4	5	6	7	8	9	10
1	.2	.96	0.						
2	2.0	2.8							
6	9.3	13.5		9.3	1.83				
8	13.0	18.7		13.5					
12	20.3	26.7		22.5		20.3	1.75		
14	23.8	29.6		26.2		23.8			
18	27.9	33.9		31.6		29.8		27.9	0.95
26	35.5	38.2		37.4		36.6		35.2	
30	---	39.4		38.8		38.3		37.4	
40	---	40.6		40.4		40.2		40.0	
50	---	41.0		40.9		40.9		40.8	

Height growth rate was estimated by the average growth over the last two years, as might be done in the field. Using strategy 1), with s = 24 inches, and seedling height information, we can estimate height at age 26 within 2.7 feet (38.2-35.5). If we take a temporary plot and measure the height at age 6 and the average growth rate over the previous two years, we can estimate height at age 26 within 1.9 feet. A measurement of height and height growth at age 12 allows an estimate at age 26 to within 1.1 feet. The estimated heights at age 50 are within 0.2 feet. However, the maximum height predicted by the equation is given by c/b in equation (2), and is not influenced by the initial conditions. In sum, one may wish to make several corrections to the estimate of height, and/or height growth during the life of a stand.

DISCUSSION

Several points are relevant to the above method for localizing regional growth models in the form of equation (2):

1) Those interested in having regional growth models reflect local conditions should understand that "localizing" doesn't just happen. It takes additional research, and it takes local information--the responsibility of the user. Acquiring both kinds of information can be time consuming and expensive.

2) We suggest that equation numerical constants be made functions of site properties that may be different from place to place, but not very different over short time periods (human time, not geologic). Further, initial conditions monitoring should be based on site properties that can change greatly in both time and space, and are difficult to predict (e.g., annual rainfall, defoliating insect outbreaks, etc.).

3) Equation (3) is still linear in the dependent variable (h), and can be solved in closed form for easier evaluation.

4) Our approach to using information on height and height growth to restart the equation solution appears to generalize Alban's (1979) method of predicting height at age 50 from height growth above 8 feet.

5) Equation (3) is a hypothesis of the relation among walnut tree height, tree age, and soil conditions. Testing the hypothesis should involve making deductions from what equation (3) asserts, and checking those deductions against nature. For example, if we have 40 inches of silt over a layer of chert, we predict a height of about 70 feet at age 26. This is well within the range of observations for walnut in southern Illinois.

6) Our method of calibrating second order ordinary differential equations with numerical constants that are functions of site properties requires a large amount of computation. It requires that each observation be expressed as a separate differential equation. In order to apply the multi-point boundary value problem method of solution, each equation must be replicated as many times as there are unknown numerical constants (6 in this case) plus 2. Thus, in solving the above problem we had to repeat the integration of 96 first order differential equations from time 0 to 26, a total of 13 times. If we used all 60 of the black walnut plots with the same equation we fit above, we would have to integrate 1008 first order differential equations. Such large numbers of differential equations can be solved efficiently using new vectorized supercomputers. The examples in this paper were done on an IBM-AT microcomputer running TURBO-Pascal. Some of the differential equations are trivial (48 out of 1008). However, as the number of observations increases trivial equations comprise a small percentage of the total number.

7) We could also have made numerical constants functions of tree height at age 25 years. However, by making them functions of soil characteristics we are able to predict the capacity of bare land to grow walnut.

8) The second order differential equation we developed was for height growth; however, it can probably also be used for other tree and stand properties such as diameter or basal-area growth.

CONCLUSIONS

Second order differential equations are well-suited to serve both as regional models of tree growth and as local models of growth. The equations are localized in the "here" sense by making the numerical constants functions of factors that may change a great deal as one moves from one place to another, but in any one place they change slowly over time. A new approach to calibrating ordinary differential equations with site-dependent numerical constants shows promise in helping localize the equations. The initial conditions, on h and dh/dt, should be used to periodically reproject growth in light of the effects that recent, unpredictable events have had on past growth, thus localizing in the "here-now" sense.

LITERATURE CITED

Alban, D. H. 1979. Estimating site potential from the early growth of red pine in the Lake States. USDA Forest Service Research Paper NC-166, 6 p.

Belcher, D. Holdaway, M. R., Brand, G. J. 1982. A description of STEMS: The stand and tree evaluation and modeling system. USDA Forest Service, General Technical Report NC-79, 18 p.

Carmean, W. H. 1966. Soil and water requirements. [pages 32-34 in] Black walnut culture. Papers presented at the Walnut Workshop held at Carbondale, Illinois, August 2 and 3, 1966. USDA Forest Service Research Report NC-474.

Carmean, W. H. 1975. Forest site quality evaluation in the United States. Advances in Agronomy 27: 209-269.

Gertner, G. Z. 1982. Application of a Bayesian technique for increasing the precision of growth projection estimates. Paper presented at Forest Growth Modelling and Simulation meeting of IUFRO S4.01-00. Vienna, Austria, October, 1982.

Gertner, G. Z. 1984. Localizing a diameter increment model with a sequential Bayesian procedure. Forest Science 30(4): 851-864.

Hagglund, B. 1981. Evaluation of forest site productivity. Forestry Abstracts 42(11): 515-527.

Hamlin, D. C. and Leary, R. A. 1987. Methods of using an integro-differential equation as a height growth model. Canadian Journal of Forest Research 13(5): 2-7.

Holdaway, M. R. 1985. Adjusting STEMS growth model for Wisconsin forests. USDA Forest Service Research Paper NC-267, 8 p.

Kimmins, J. P. 1985. Future shock in forest yield forecasting: the need for a new approach. Forestry Chronicle 61: 503-512.

Leary, R. A. 1970. System identification principles in studies of forest dynamics. USDA Forest Service Research Paper NC-45, 38p.

Leary, R. A. 1972. How to use two computational strategies to solve simple system identification problems. USDA Forest Service, North Central Forest Experiment Station General Technical Report NC-2, 15 p.

Leary, R. A. and Skog, K. E. 1972. A computational strategy for system identification in ecology. Ecology 53(5): 969-973.

Losche, C. K. 1973. Black walnut growth better on deep well-drained bottomland soils. USDA Forest Service Research Note NC-154, 3 p.

Losche, C. K. and Schlesinger, R. C. 1975. Predicting site index in young black walnut plantations. USDA Forest Service Research Note NC-187, 4 p.

Monserud, R. 1984. Height growth and site index curves for inland Douglas-fir based on stem analysis data and forest habitat type. Forest Science 30: 943-965.

Schlesinger, R. C. and Funk, D. T. 1977. Manager's handbook for black walnut. USDA Forest Service General Technical Report NC-38, 22 p.

Smith, W. B. 1983. Adjusting the STEMS regional forest growth model to improve local predictions. United States Department of Agriculture Forest Service, Research Note NC-297, 5 p.

Stage, A. R. 1973. Prognosis model of stand development. USDA Forest Service Research Paper INT-137, 32p.

Stage, A. R. 1981. Use of self-calibrating procedures to adjust general regional yield models to local conditions. (Paper presented at XVII IUFRO World Congress, Subject Group S4.01, Kyoto, Japan, September 6-17, 1981.) Proceedings, XVII IUFRO World Congress, pages 365-375.

MODELING GROWTH AND MORTALITY PROBABILISTICALLY USING LOGISTIC REGRESSION

Kim E. Lowell and Robert J. Mitchell [1]

ABSTRACT. Logistic regression analysis can be used in forestry to model growth and mortality simultaneously using a single probabilistic function. To fit such an equation, growth is viewed as a binary event by establishing various criteria (e.g., 0, 1, or 2 cm growth over 5 years) and recording the "success" of each tree relative to each of these criteria. A probabilistic model is then fitted which can be used to project diameter distributions through time and account for mortality (trees failing to achieve 0 cm growth) and growth simultaneously. Validation problems unique to these models are discussed as well as methodology to overcome these. A probabilistic model was fitted using data from the Missouri Ozarks and results of this model are discussed.

INTRODUCTION

One method which may be used to model population dynamics is the Leslie Matrix (Leslie, 1945) used in a stochastic process called a Markov chain which has been used to model forest growth and mortality by a number of researchers (e.g., Bruner and Moser, 1973). A simplified forestry example of Markov chain is given in Table 1. Note that all rows sum to 1.00

Table 1. A (theoretical) simplified Markov chain model.

Dbh				Dbh			
t				t + 10 years			
	10	20	30	40	50	60	Mortality
10	0.60	0.13	0	0	0	0	0.27
20		0.67	0.17	0.01	0	0	0.15
30			0.63	0.21	0.08	0	0.08
40				0.60	0.29	0.03	0.08
50					0.75	0.02	0.23
60						0.15	0.85

so that all trees of a given size class at time t are accounted for at t+10 years. To use this model, the percentage of trees in each class at t are moved to the appropriate class at t+10. For example, of the trees in the 20 cm dbh class at t, 67% will be in the same class at t+10, 17% will move up 1 class to 30 cm, 1% will move up 2 classes to 40 cm, and 15% will die.

While this is a useful way to model growth and mortality, this approach has a number of limitations. First, a single site quality is assumed whereas population dynamics vary among sites. Second, a 20 cm tree, for

[1] Asst. Prof. of Forest Measurements, 1-31 Agriculture Bldg., Univ. of Missouri, Columbia, MO, 65211; and Herbicide Ext. Specialist, School of Forestry, Auburn Univ., Auburn, AL, 36849, USA.

Presented at the IUFRO Forest Growth Modeling and Prediction Conference, Minneapolis, MN, August 24-28, 1987.

example, is treated the same whether the mean diameter of a stand is 10 cm or 50 cm -- i.e., relative size is not quantified. Third, stand structure is ignored meaning that population dynamics are assumed to be the same whether the stand is even or uneven-aged, and/or the stand is pure or of mixed species composition. All of these limitations might be overcome by producing a Markov model for each possible site, stocking, and stand structure combination, but it would be difficult to collect enough data for this approach, and the resulting tables would be unwieldy.

The purpose of this paper is to demonstrate how these limitations can be overcome using logistic regression to produce a single function which is, effectively, a Markov chain model for virtually any combination of stand characteristics.

THEORY

CALIBRATION

In the approach adopted, it is critical to recognize that virtually any event may be viewed as having a binary outcome. In the case of mortality -- a parameter which logistic regression has often been used to model -- the binary outcomes are survival and/or mortality. Growth, however, becomes a binary event after criteria of interest have been established. For diameter, "success" might be defined as 1.0 cm growth over 5 years, and "failure" less than 1.0 cm growth. In the case of failure, the tree "fails" either because of slow growth or mortality. For modeling purposes, however, because a continuum of growth criteria is necessary, a series of criteria are defined.

For example, suppose we have dbh data for 2 trees, a 27 cm tree which has grown 1.2 cm in the last 5 years, and a 15 cm tree which has died during this period. Suppose further that the growth model will be based on 1 cm classes. Success criteria of 0, 1, and 2 cm growth are established to make criteria a continuously-scaled variable for which we record the "success" (1) or "failure" (0) of each tree for each criteria. In our case, the first tree was "successful" for the 0 and 1 cm growth criteria, but not the 2 cm criteria because of slow growth, and the second tree was a "failure" against all 3 criteria because of mortality. Our data would thus appear as follows (with negative growth indicating mortality):

Tree	Dbh	Criteria	Growth	Success
1	27	0.0	1.2	1
1	27	1.0	1.2	1
1	27	2.0	1.2	0
2	15	0.0	-1	0
2	15	1.0	-1	0
2	15	2.0	-1	0

Note that one observation results for each criteria for each tree. After creating this data set, a logistic equation may be fitted by specifying Success as the dependent variable, and using any one of a number of commercially available software packages (e.g., PROC LOGIST from SAS Institute Inc. 1983). Such an equation has the following form:

$$p = 1/(1 + \exp(-(b_0 + b_1 \underline{\text{Criteria}} + b_2 \underline{\text{Dbh}}))) \quad (1)$$

where p is the probability of a tree of given Dbh being "successful" for a specified Criteria. Equation (1), however, does not circumvent the problems of Markov chains mentioned in relation to Table 1. These limitations may all be overcome, however, by incorporating into equation (1) continuous variables such as site index, a stand density measure, tree dbh relative to stand dbh, crown position, and/or any other variables which relate to tree growth. Note that the way in which mortality is represented in the data is unimportant as the dependent variable is Success and not Growth. Note further that the growth criteria could have been specified as a percent -- i.e. with a 10% growth criteria the 27 cm tree would have had to grow 2.7 cm in 5 years to have been successful. Specifying criteria as a specific dbh, however, has limited utility because, for example, a 10 cm tree has virtually no chance of achieving a dbh of 40 cm in 5 years, just as a 25 cm tree is not likely to be 15 cm dbh 5 years hence.

To use equation (1) for growth modeling, trees in a stand of interest are tallied by 1 cm dbh classes, probabilities generated for all 3 success criteria for each class, and the trees "moved" accordingly (Fig. 1). In this hypothetical situation, 11 trees die ((1.0 - 0.89)*100), 41 survive but do not grow into a larger class ((0.89 - 0.48)*100), 41 move into the 16 cm class ((0.48 - 0.07)*100), and 7 grow into the 17 cm class ((0.07 - 0)*100). This procedure is repeated for each diameter class, and the number of stems, basal area, and volume for each class may be summed for the entire stand and also used to produce estimates of mean diameter and/or stand stocking.

Figure 1. Class movement based on a probability distribution.

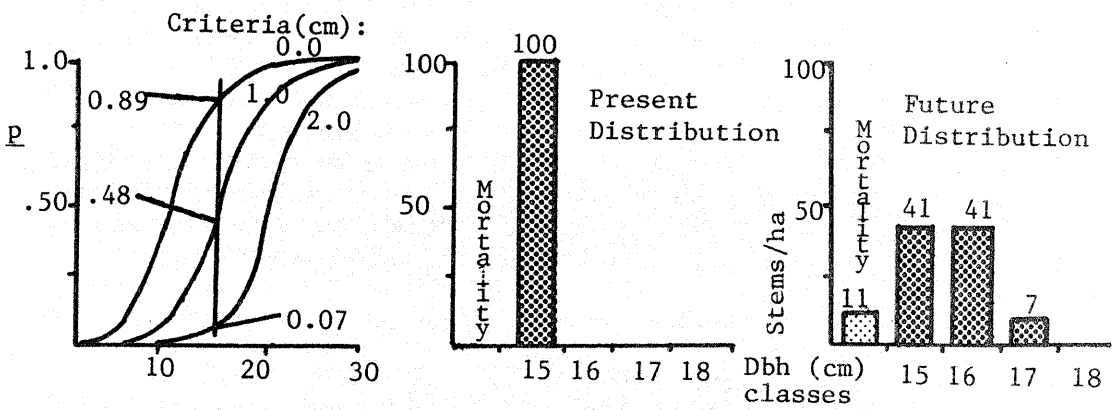

Note that though Figure 1a may be viewed as a cumulative frequency distribution for a normal distribution, it is possible to describe other distributions by transforming the independent variables. Further, though the 15 cm class is distributed approximately normally at time t+5 in this particular stand, it can be made to be distributed in other ways by specifying the model differently.

VALIDATION

The validation of logistic models presents a number of problems. For example, equation (1) was fitted using data for single trees, but because

it is probabilistic, one cannot simply obtain an independent data set, generate probabilities for each tree, and compare these against actual measured probabilities. Four possible methods to validate probabilistic models are discussed here.

First, the logistic model may to be used to "grow" diameter distributions to obtain estimates of stand parameters for all stands, and these may be compared to measured stand parameters. A limitation to this approach, however, is that errors in each diameter class may compensate making a stand measurement appear accurate and precise though the diameter distribution may not have been estimated well. This suggests a need for testing the distribution themselves.

Second, non-parametric techniques may be used to test if the estimated distribution matches the actual distribution at some future time. In this approach, both distributions are tabulated by diameter classes. Chi-squared might then be used to test for differences in the distributions, but chi-squared is a poor choice if there are less than 5 observations (stems) in a (diameter) class in the expected (actual) distribution as is often the case in modeling forest growth and yield. The Kolmogorov-Smirnov two-sample test assesses differences between distributions and also provides an alternative for validating probabilistic models by testing differences in cumulative frequency between actual and predicted distributions. However, data to fit forest growth models are usually obtained from permanent plots wherein a single tree represents more than one stem per acre -- i.e. 10 stems per acre using 0.10 acre plots. In the K-S test the sample size of the actual and estimated distributions must be known to determine the critical value. In the case of a 0.10 acre plot on which 20 trees exist, it could reasonably be argued that either n=20 or n=200 should be used as the sample size for the actual distribution. Because this selection alone has profound effects on the outcome of this test, the K-S two-sample test is not recommended unless 1 acre plots are measured and/or this problem can be resolved.

Third, the logistic model can be validated by utilizing data from individual trees. After obtaining an independent data set, success probabilities are generated for each tree for each criteria of interest. These are then tabulated by probability classes for each criteria with the number of "successes" and "failures" also tabulated by class. Chi-squared is then used to test for differences in expected and observed "success." The "expected" value is obtained by multiplying a probability class midpoint by the number of observations recorded in the class. The selection of class interval is critical -- a small number of classes provide too few degrees of freedom to make a useful test, and many classes may result in expected values too small to provide meaningful results, particularly in the lower probability classes.

Finally, the logistic model may be validated using a technique that does not rely upon arbitrary class groupings as do the previous three (i.e., 1 cm classes and/or quantiles). After fitting the logistic model, an independent data set is obtained, $\underline{p}$ calculated for each observation using the model, and the logistic model is refitted:

$$\underline{p'} = (1 + \exp(-(b_0 + b_1 \underline{L})))^{-1} \qquad (2)$$

where L is $\ln(p/(1-p))$. In equation (2), if b_0 is equal to 0 and b_1 is equal to 1, then p will equal p' and the model may be considered "valid." Because an estimate of the standard error of each b_i can be produced during the logistic fitting procedure, the t statistic may be used to test each coefficient for significance against the desired value. The validation equation (2) may also be used to plot p' against p to indicate how the calibrated model performs over the range of probability.

EXAMPLE

DATA

The veracity of this methodology was tested using data from University Forest, a 2800 ha forest located in southeastern Missouri in the Ozarks. The area was predominantly agricultural until the 1920s when it was allowed to revert to oak-hickory forest. In 1962, a series of permanent plots were established and have been remeasured every 5 years since that time providing 5 measurements for this study. Plot size depends on tree size with saplings (2.5 - 12.4 cm dbh) measured on 0.004 ha plots, pole-timber (12.5 - 27.7 cm dbh) on 0.02 ha plots, and sawtimber (27.8+ cm dbh) on 0.04 ha plots. Dbh, tree height, and crown position were recorded for each tree, and site index for each plot was also determined and recorded. Sixty plots (of 150) were randomly selected -- 30 plots were used for model calibration and validation. (The use of a greater number of plots placed excessive time and memory requirements on the computer used.)

Because of similarities in growth and silvical characteristics, trees were separated into 4 species-groups -- 1)white oaks, 2)red oaks, 3)hickories, and 4)other species. For each 5-year period for which a tree was alive at the beginning, one observation resulted. Thus each tree produced up to 4 records. Each recorded tree dbh at the beginning of the period (t) and dbh 5 years later ($t+5$) if alive, or a dbh of 0 if the tree died during that time. Each record also contained coded dummy variables to indicate crown position and variables to describe the host stand: mean stand height and diameter, basal area, stems per ha, and stand stocking (Table 1).

Table 1. Summary of calibration data.

	Mean	Standard Deviation	Range
Plot Characteristics			
Basal area ($m^2 ha^{-1}$)	17.1	4.4	4.2 - 27.7
Stems (per ha)	424	120	99 - 642
Stocking (%)	67	16	17 - 105
Mean dbh (cm)	21.9	2.9	17.0 - 35.8
Mean dominant height (m)	19.4	2.9	11.3 - 25.6
Tree Characteristics			
Dbh (cm)	24.1	8.7	12.7 - 73.4
Height (m)	16.5	4.0	4.5 - 26.5
Dbh growth (cm)	1.3	1.1	0 - 4.6

Note: 34% of stems are white oaks, 48% red oaks, 14% hickory, and 4% other species.

MODEL FITTING

It was first necessary to establish criteria to define "success." Though absolute growth (expressed in cm) was considered, it was found that relative growth (expressed as a % of initial dbh) was more useful. To obtain meaningful models, it was necessary to establish criteria such that a certain proportion of "successes" and "failures" would be present in the data. Approximately 30-70% "successes" were necessary to produce models containing not only the same predictor variables, but also coefficients that did not differ significantly among models. Consequently, 4 growth criteria were established -- 0%, 3%, 7%, and 12% (i.e., 1.0, 1.03, 1.07, and 1.12 of dbh at t) -- with 4 records resulting from each observation in the previous data set.

Table 2 presents the coefficients of models fitted. Equations are of the form:

$$p = 1/(1 + \exp(-(b_0 + b_1*(CRIT*dbh) + b_2*dbh + b_3*\ln(RelD/Stk)))) \quad (3)$$

where p is the probability that a tree will grow at least a specified percent 5 years hence, CRIT is the predefined growth percent (1.0-1.12 or 0-12% growth), dbh is present tree dbh (cm), RelD is present tree dbh divided by mean plot dbh, and Stk is stand stocking (%). To help overcome the serial correlation in the data, a relatively stringent significance level (0.001) was adopted for variable inclusion. Though the variable associated with b_3 may not make intuitive sense, it quantifies a difference in growth potential wherein a relatively large tree (RelD > 1.0) will result in little growth if the stand is overstocked, though such a tree will grow more than a smaller tree (RelD < 1.0) under the same conditions.

Table 2. Logistic regression coefficients for estimating the probability that a tree will attain a specified growth percent over a 5-year period.

Species Group	Regression Coefficients				1/	2/
	b_0	b_1	b_2	b_3	FCP	RC
White oaks	8.901	-2.711	2.733	1.594	0.916	0.837
Red oaks	13.23	-2.212	2.233	2.508	0.925	0.854
Hickories	8.765	-4.425	4.402	1.419	0.940	0.885
Other	-1.289	-2.385	2.498	0.000	0.906	0.817

1/Fraction of concordant pairs of predicted probabilities and responses.
2/ Rank correlation between predicted probability and response.

RESULTS AND DISCUSSION

Table 3 was produced by generating p for each tree observation in the validation set for a given criteria, stratifying these by deciles centered upon 0.05, 0.15, etc., and calculating and testing the chi-squared value as explained earlier. For individual trees, values were only significant at $p < 0.05$ in 2 cases -- 8% of the cells -- and one of these was for hickory, a relatively minor component of the validation data.

Table 3. Results of chi-squared tests for significance of differences between observed and expected growth.

Species Group	Criteria: Growth Percent 0	3	6	9	12	15	No. stems
White oaks			*				330
Red oaks							519
Hickories		**					111
Other							65

* - significantly different from zero (5%)
** - significantly different from zero (1%)

Though the results in Table 3 indicate that distributions appear to be projected through time adequately, model users may be more concerned with stand characteristics. Models were used to "grow" the 1962 distribution for each plot in the validation data to 1982 by 5-year steps. Stand statistics were then derived from the distributions, and residuals calculated (observed - estimated) and summarized for all 30 plots (Table 4).

Table 4. Validation of plot estimates for 30 plots.

Meas. Period	Basal area (m^2/ha) MR	SE	PI	Stems per ha MR	SE	PI	Mean dbh (cm) MR	SE	PI
1962-1967	0.71*	0.31	3.5	14.9*	5.9	67.2	0.15	0.16	1.8
1962-1972	0.64	0.58	6.5	16.7	11.6	132.1	-0.03	0.29	3.3
1962-1977	-0.32	0.83	9.4	-14.2	17.1	194.7	0.63	0.68	7.7
1962-1982	-0.79	0.95	10.8	-26.2	16.9	192.4	0.56	1.03	11.7

MR - Mean residual SE - Standard error
PI - Prediction interval -- 95% range (centered on the mean residual) of the expected residual from a single use of the model
* - significantly different from zero (95%) as measured by t

Though precision tends to deteriorate over time, the absolute value of the mean residual does not tend to increase. The sign of the mean residual also changes indicating further that the model will not produce biased estimates of stand parameters. While estimates of stems per ha appear poor, it must be remembered that this model (and many others) predicts mortality as a general trend whereas the data represent it as an event occurring at one point in time. In the validation data, most mortality occurred between 1972 and 1977. Compounding the problem is the small size of remeasurement plots wherein a single tree death indicates as many as 250 saplings dying in a particular period.

Validation was also undertaken by comparing the predicted probability, p, to the observed probability, p' for the validation data set, and testing b_0 and b_1 for equality with 0 and 1, respectively, as explained earlier (Table 5). The models are not ideal with many coefficients significantly different from their hypothesized value. Graphs of p against p' (Figure 2) indicate areas of discrepancy. For example, the misestimation of b_0 for "other" causes p to be overestimated resulting in greater survival and growth predicted than actually occurs. Conversely, hickory suffers much less misestimation, and red oak is estimated reasonably well over the range of probability.

Apparently, the models (Table 2) could be improved despite their seeming adequacy based on other validation techniques. One possible improvement

Table 5. Coefficients for equation (2) and significance.

Coefficients	White Oaks	Red Oaks	Hickories	Other
b_0	0.27**	-0.09	-0.05	0.92**
b_1	0.85**	0.91*	0.73**	1.23

Figure 2. Predicted (p) against observed (p') probability. (Solid line is ideal relationship -- i.e. $b_0 = 0$ and $b_1 = 1$.)

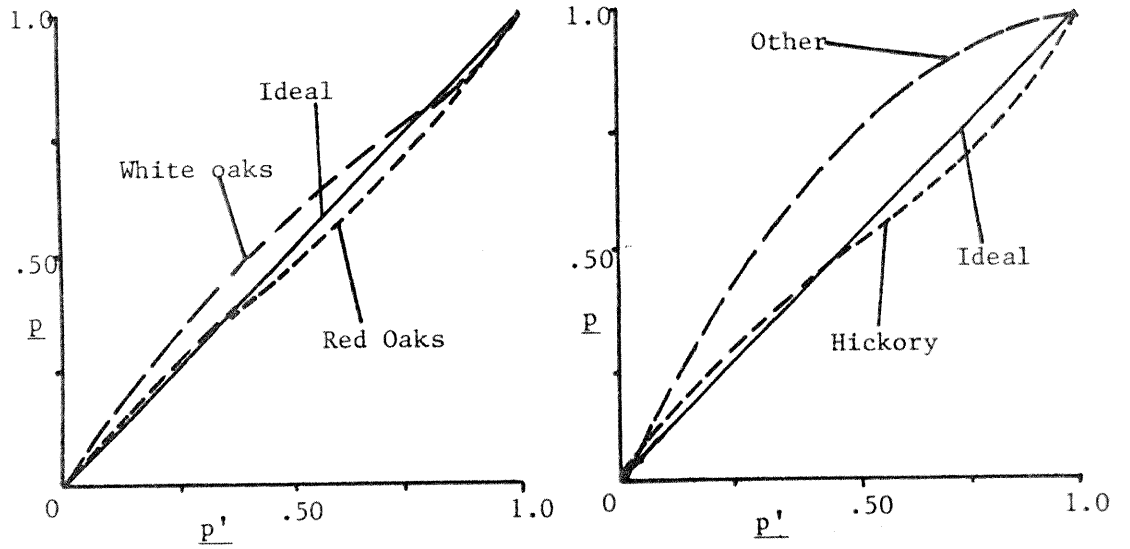

could be the incorporation of a site quality variable, though such a variable was not found to be a significant predictor of "success" here. Crown position was found to be a significant predictor but its use requires the derivation of additional functions to estimate whether a tree of given diameter is at least codominant. An additional future improvement could be the incorporation of the prediction (time) interval into equation (3) so that, for example, a 15-year prediction would not require three 5-year "stops."

CONCLUSIONS

Logistic regression shows promise for producing a single function to estimate growth and mortality simultaneously by projecting diameter distributions through time. Validation of logistic models presents unique problems, though there are ways to overcome these. The example discussed herein demonstrates the utility of this approach, though improvements and refinements in the technique need to be made.

LITERATURE CITED

Bruner, H.D. and Moser, J.W. 1973. A Markov chain approach to the prediction of diameter distributions in uneven-aged forest stands. Can. J. For. Res. 3: 409-417.

Leslie, P.H. 1945. On the use of matrices in certain population mathematics. Biometrika 33: 183-212.

NEAREST NEIGHBOR INFERENCE FOR CORRELATED MULTIVARIATE ATTRIBUTES

Melinda Moeur[1]

ABSTRACT. A new multivariate inference procedure for use with a two-phase sample assigns dependent variable values from the most similar ("nearest neighbor") second-phase sample unit to a given first-phase unit. Nearest neighbor selection is by a minimum distance function using weights derived from a canonical correlation analysis between the dependent and independent variables in the second-phase sample. Compared to estimates for multivariate yield variables derived from linear regression, nearest neighbor inference reproduces the covariance structure of the observed data. Further, the procedure retains the full range of variability inherent in the sample. Also, nearest neighbor estimates are nearly as efficient as regression estimates for easy-to-predict dependent variables. These characteristics should make nearest neighbor a practical inference procedure when it is important to preserve the relationships among dependent variables -- for example, when models designed to predict responses of several variables simultaneously are driven using sample unit data as input.

INTRODUCTION

Resource planning commonly requires information about every single unit of land in a planning area. While measures of yield variables are usually prohibitively expensive to obtain for every land unit, yield estimates can be made from their relationships with auxiliary variables, which are more easily or cheaply measured as part of a multiphase inventory. In two-phase sampling, for example, a vector of independent variables, $\underline{X}$, is measured on all units constituting the population, and a vector of dependent variables, $\underline{Y}$, correlated with $\underline{X}$, need only be measured on a subsample of units.

The usual inference methodology associated with two-phase sampling assigns to each unit in the population an average value for each element of $\underline{Y}$ derived from the second-phase sample. In natural resource planning, these averages are often stratum means or regression estimates. However, in evaluating inference procedures to be used in a planning context, the role of variation and covariation between yield variables should be considered in addition to estimation of population means or totals. In a forestry example, an exceptionally high-volume stand of trees with an exceptionally low erosion hazard would play a key role in a management objective for producing timber with minimum impact on a fishery. In many cases, the ability to preserve the relationships between yield variables

---

[1]Research Forester, USDA Forest Service, Intermountain Research Station, 1221 South Main Street, Moscow, ID, 83843, USA.

Presented at the IUFRO Forest Growth Modelling and Prediction Conference, Minneapolis, MN, August 23-27, 1987.

and to estimate extreme values may be more useful to meet the objectives of management than is the ability to compute yield averages. Therefore, yield estimates obtained by sampling inference should be subject to two new criteria: first, to retain the full range of sample variation, and second, to exhibit the same correlation structure as characterize the population for which the plan is being prepared.

A new sampling inference procedure proposed here (termed "nearest neighbor") selects only one unit from the second-phase sample to be used as a surrogate for a given first-phase sample unit. In this respect, the procedure is analogous to stratified sampling with a single sample unit per stratum. It differs in its particular method for determining stratum boundaries and estimating error. In the procedure, estimates of the dependent variables for each unit in the first-phase sample are simply the measured values of the dependent variables for the surrogate sample unit. The surrogate (or "nearest neighbor") is selected by virtue of being most similar to the first-phase sample unit, in a combination of characteristics simultaneously.

Similarity is measured by a distance function that incorporates the multivariate relationship between $\underline{X}$ and $\underline{Y}$ in the second-phase sample. Interest in predicting $\underline{Y}$ for first-phase sample units suggests that a surrogate should be selected based on its having similar values for all elements of $\underline{Y}$. The nearest neighbor distance measure is a quadratic form in the difference between the sample unit to be assigned, and its potential surrogates, with weights derived from canonical correlation analysis. The surrogate units are represented by a (1xp) vector of predictor variables, $\underline{X}_j$, and a (1xq) row vector of yields, $\underline{Y}_j$. Let the unit to be assigned have a predictor vector, $\underline{X}_0$. The nearest neighbor distance formulation is:

$$D^2_{0,j} = (\underline{X}_0 - \underline{X}_j)\ \Gamma\ \Lambda^2\ \Gamma'\ (\underline{X}_0 - \underline{X}_j)'$$

where

Γ = matrix of canonical coefficients of the predictors, $\underline{X}$, and
Λ^2 = diagonal matrix of squared canonical correlations between $\underline{X}$ and $\underline{Y}$ in the second-phase sample units.

Then, the search for a nearest neighbor for first-phase sample unit 0 is to find the jth second-phase sample unit with minimum distance, $D^2_{0,j}$. The role of the weighting matrix, $(\Gamma\Lambda^2\Gamma')$, is two-fold. First, it scales elements of $\underline{X}$ according to their relative predictive power for all the yield variables simultaneously. In contrast, regression results in a separate linear combination of $\underline{X}$ for each element of $\underline{Y}$, making the approach essentially univariate. Second, it incorporates an estimate of covariance among the yield variables. This prevents the distance measure from being dominated by a few highly predictable elements of $\underline{Y}$ at the expense of less predictable elements of $\underline{Y}$. For an excellent discussion of theory and other applications of canonical correlation analysis, see Gittins (1985).

EXAMPLE

DATA

Multivariate forest inventory data were used to test the nearest neighbor procedure and to compare its performance to univariate linear regression. The data were from 236 stands measured during an inventory of forested lands in the state of Montana, USA (Martin et al., 1983). The phase-one (or independent) variables were recorded from stand records, maps and aerial photographs, while the second-phase (or dependent) variables were stand yield characteristics measured on the ground. Martin et al. (1983) developed univariate regression equations to predict the ground attributes from combinations of the photo variables. In the present analysis, nearest neighbor inference was used on the same data to simultaneously estimate 11 different ground variables (e.g., volume, growth, site index, and basal area) based on their minimum-distance surrogates. The distance function used 28 predictor variables observed on the aerial photos and maps (e.g., crown size, canopy cover, stand height, slope, aspect, and elevation).

ANALYSES

For each sample unit in the data, predicted values for each of the 11 dependent variables measured in the inventory were estimated using nearest neighbor and regression procedures. The following analyses were done:

1) The two methods were compared for how well they reproduce the multivariate structure of the observed data, with emphasis on the relationships among dependent variables. This evaluation was by graphical comparison of the joint distributions of predicted variables to the observed distributions.

2) How well the two methods retain the inherent variability of the observed data was evaluated by graphically comparing the univariate distributions of the estimates to their observed distributions. Particular attention was paid to the ranges of predictions to note whether extreme values which occurred in the sample were duplicated in the predictions.

3) The difference between the mean predicted by each method and the observed mean was tested using a paired t-test, and the magnitude of the standard error of the residuals (observed - predicted) from each method for each dependent variable was compared. In addition, the "fit" of the nearest neighbor and regression estimates was evaluated by comparing scatterplots of observed versus predicted values, and residuals versus predicted values.

RESULTS

Figure 1 shows the joint distribution of 2 of the 11 dependent variables (cubic foot volume and growth) for the observed data, nearest neighbor estimates, and regression estimates. Clearly, the relationship between these variables in the nearest neighbor predictions is similar to the observed data. The relationship is reproduced only poorly by the regression predictions.

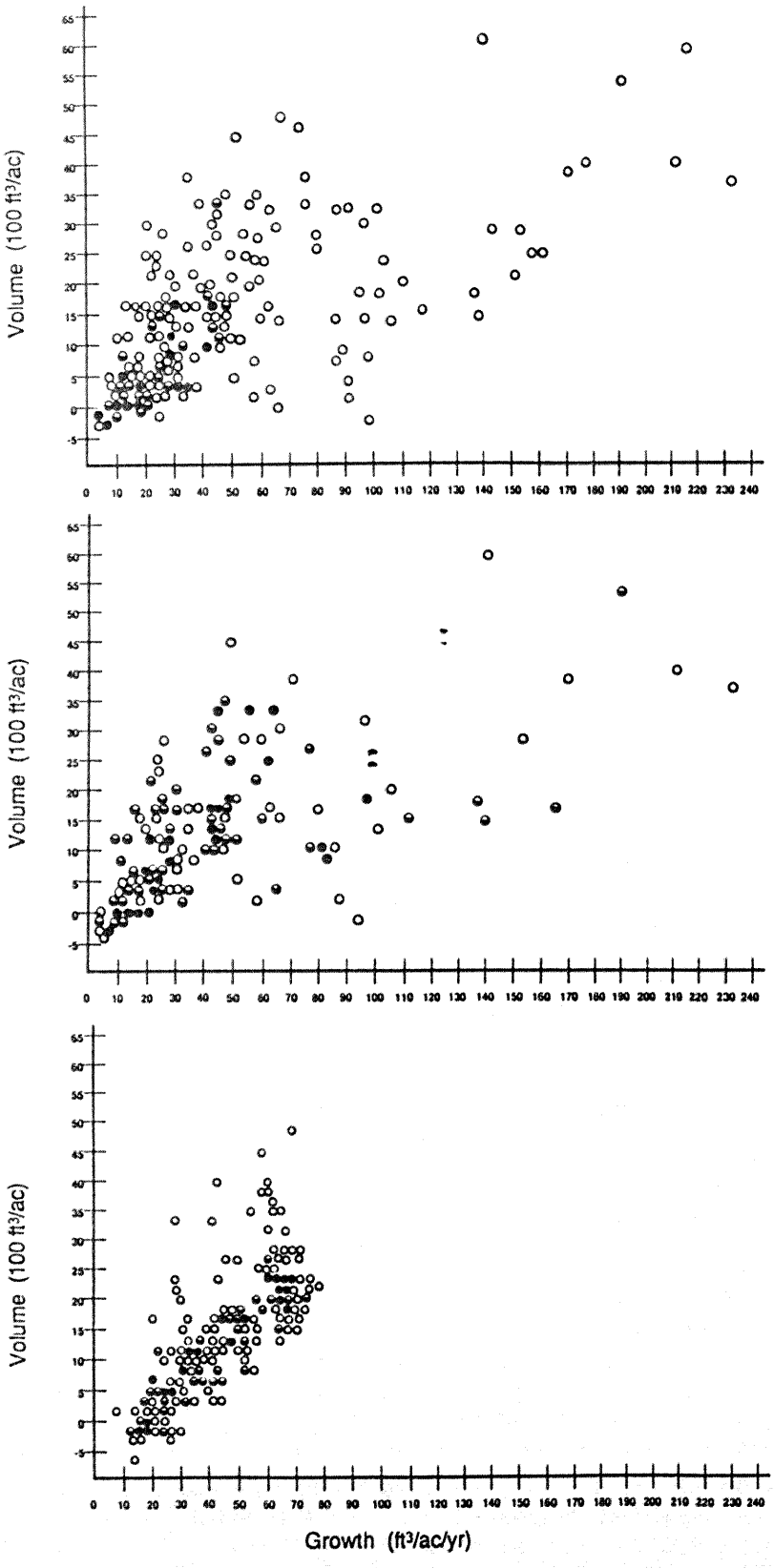

Figure 1. Joint distribution of volume and growth.

The simultaneous estimates derived from nearest neighbor inference reproduce the original correlation structure among the dependent variables, regardless of their joint distributions. Regression, on the other hand, is much more sensitive to departures from multivariate non-normality. Regression results in least-squares estimates for variables such as volume and growth individually, but does not preserve the correlations between them unless they have a joint normal distribution. Fisher's test (1921) for correlations emphasizes this result. Of 55 possible pairs of correlations between the 11 dependent variables, only three nearest neighbor dependent variable predictions were significantly different from the paired correlations in the observed data. All but 7 correlations were significantly different from the observed data in the regression results.

Univariate distributions for the nearest neighbor predictions were more similar to the observed distributions than were the regression predictions for every dependent variable in the analysis. The ranges of nearest neighbor predictions were nearly identical to the observed ranges for all 11 variables (Table 1). In regression, the span of predicted values is more sensitive to model form and departures from distributional assumptions. For example, if the correlation between a dependent variable and its predicted values is low (as for growth), the regression estimates, because of near-zero slope, show little variation about the mean. Also, predictions outside the range of data used to fit the regression may result in unreasonable estimates if the model is misspecified. Notice that regression produced negative predicted values for volume and growth. Nearest neighbor predictions can only span the range of the original data (making illogical negative predictions impossible) and do span that range quite thoroughly, at least for these data.

TABLE 1. Comparison of nearest neighbor and regression predictions to observed values. Mean ($\bar{Y}$), range (Min and Max), and standard error ($SE_{\bar{Y}}$).

Dependent variable	Observed values				Nearest neighbor predictions				Regression predictions			
	$\bar{Y}$	Min	Max	$SE_{\bar{Y}}$	$\bar{Y}$	Min	Max	$SE_{\bar{Y}}$	$\bar{Y}$	Min	Max	$SE_{\bar{Y}}$
Volume (bfs/ac)	5084	123	25084	278.2	5047	123	25084	102.1	5087	-1546	24323	67.0
Volume (bfi/ac)	6114	169	28894	324.5	6094	169	28894	119.2	6116	-1899	28409	79.5
Volume (ft^3/ac)	1692	57	6256	78.5	1649	57	6256	49.8	1698	-283	5204	43.0
Growth (bfs/ac/yr)	129	5	628	7.3	125	7	628	7.2	129	-19	278	6.5
Growth (bfi/ac/yr)	148	6	712	8.5	142	7	712	8.7	148	-14	314	7.7
Growth (ft^3/ac/yr)	43	1	234	2.7	42	2	234	3.5	43	8	72	2.6
Yield (ft^3/ac/yr)	72	29	141	1.6	73	29	141	1.8	72	44	126	1.3
Site Index (50 yr)	56	17	109	0.8	56	17	83	1.0	56	44	79	0.8
Stocking (%/ac)	84	7	158	2.0	83	10	152	2.6	84	40	122	1.7
CCF	133	52	554	4.3	134	52	554	5.2	133	54	213	3.7
Basal Area (ft^2/ac)	87	4	295	3.3	85	4	295	2.9	86	7	160	2.3

In paired t-tests between observed and predicted means, no differences were significant for any dependent variable for nearest neighbor or regression estimates ($p = 0.05$). Nearest neighbor estimates for the 11 dependent variables differed in absolute value from the observed means by 4% or less, while the regression estimates differed by 0.3% or less.

The standard errors of the nearest neighbor estimates were between 2% and 8% of the predicted mean, and between 1% and 6% for regression. Nearest neighbor estimates for variables that were easy to predict (e.g., volume) were almost as efficient as for regression (standard errors within 3% of the mean). The ranking of standard errors for the nearest neighbor estimates generally reflected that of regression; i.e., when the regression models produced a "good" fit, then the nearest neighbor relationships were also good.

Among the 11 dependent variables, two typical patterns of predictions emerged (shown for cubic foot volume and growth in Figure 2). If a variable was linearly related to its predictors (e.g., volume), it was predicted nearly equally well by nearest neighbor or regression analysis. For these variables, both regression and nearest neighbor predictions were highly correlated with observed values (r-squared greater than 0.9), and both procedures produced independently distributed residuals. The second pattern was indicative of hard-to-predict variables, such as growth. For these variables, both nearest neighbor and regression procedures produced heteroscedastic residual patterns.

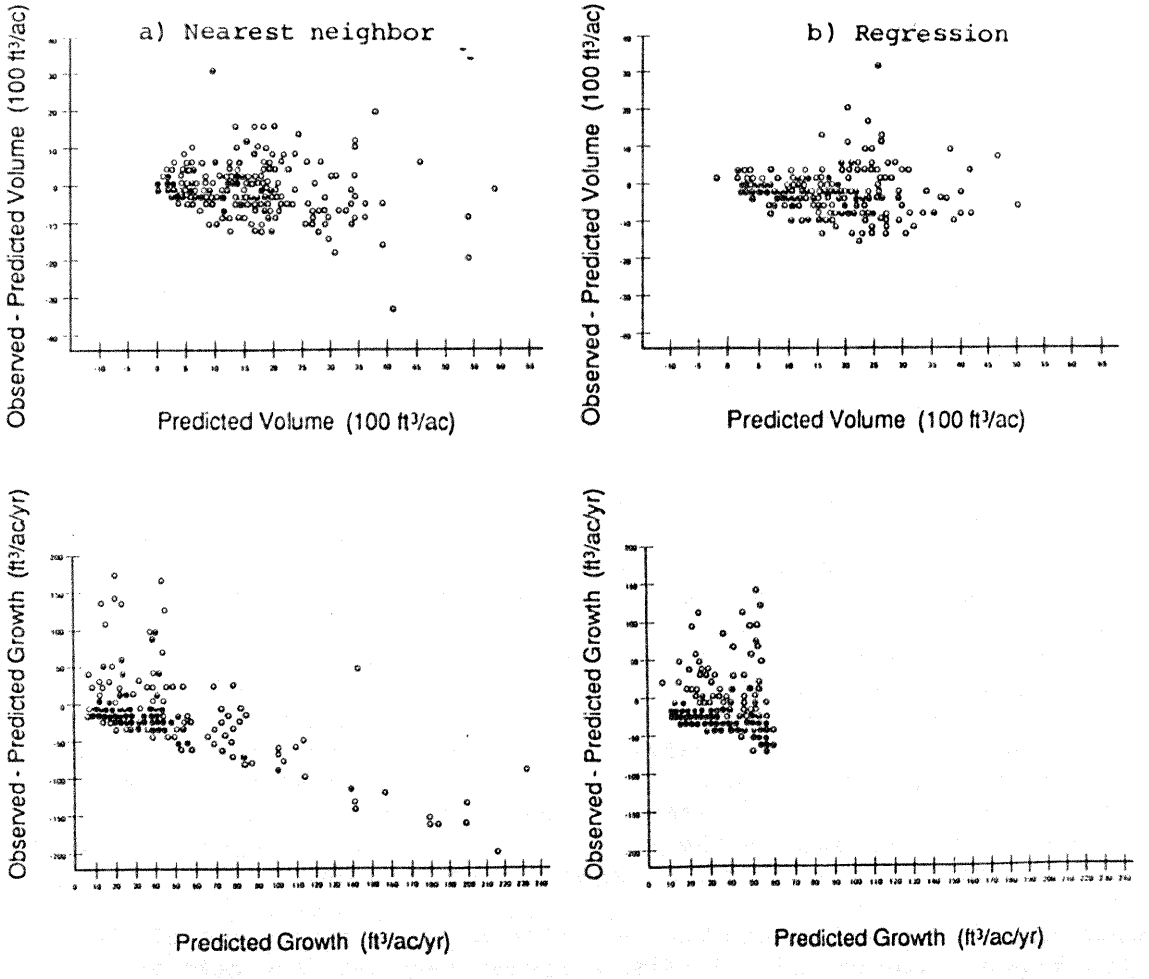

Figure 2. Residuals (observed - predicted) vs. predicted values for volume and growth.

If evaluating these methods purely upon their performance in estimating individual dependent variables, then either is appropriately applied to easy-to-predict variables such as volume, but both nearest neighbor and regression are inappropriate models for hard-to-predict variables such as growth. Regression will produce a least-squares estimate for hard-to-predict variables, but will do so by constraining the range of predicted values. Regression estimates will not extrapolate well, and will not be inherently tied to variables which do predict well. Nearest neighbor would be equally inappropriate for estimating individual hard-to-predict variables. However, extreme predictions for such variables should be realistic because their relationship to more predictable variables has been preserved.

CONCLUSIONS

The nearest neighbor and regression estimates both have standard errors within 3% of the mean for yield variables with well-defined linear relationships with their respective covariates. Thus, nearest neighbor inference should perform as well as regression in sampling contexts requiring estimates of population means or totals for these variables. At the same time, nearest neighbor inference results in predicted values for correlated dependent attributes that reflect the observed covariance structure better than regression does. For a variable not highly linearly related to its covariates, regression distorts the relationship by constraining it to be linear, while nearest neighbor retains the inherent covariance structure. Retaining these correlations is in large part due to the novel use made of canonical correlation analysis. Canonical analysis commonly has been used to predict one set of variables from another. Results of such applications have been disappointing because the linearity of the solution is usually unrealistic for ecological data. Nearest neighbor results are much less sensitive to nonlinearities, because in this context canonical analysis is used to calculate weights for the distance measure rather than to make actual predictions for individual variables.

Impossible predictions cannot occur in nearest neighbor sampling as they can in regression. In regression, the span of predicted values may be influenced by two occurrences. First, predictions outside the range of data used to fit the regression may not extrapolate well if the specified model form is wrong. Second, if the linear relationship between y and $\underline{X}$ is poor, the resulting regression line will be rather flat, producing a limited range of predicted responses. Nearest neighbor predictions span the range of the observed data as well as retain the natural variability of that data. A possible disadvantage to using nearest neighbor inference is that the most extreme prediction is limited to the most extreme observation in the original sample. Because the procedure will not extrapolate values outside the range of the data, it is important that the sample adequately represent the population of interest.

Conventional procedures produce estimates that are aggregates of the sample data. For example, in simple random sampling, the mean of a dependent variable tabulated over a sample is imputed to every unit in the population, resulting in a high degree of aggregation of sample information. In stratified random sampling, aggregation is dispersed to

the stratum level. Every unsampled unit within a stratum will be assigned the same estimate for a given dependent variable. A univariate regression model will further decrease the level of aggregation because the regression estimate represents a "moving" mean.

Compared to the other procedures, nearest neighbor inference results in the lowest degree of aggregation because it is analogous to stratified sampling with a single sample unit per stratum. The error sum of squares that is accounted for in regression is deliberately retained in nearest neighbor. This result has practical advantage in some contexts, as when applied in planning models using constrained optimization procedures. Deliberately retaining variability of yield estimates may result in a higher value of the objective function simply by presenting more choices in the solution.

LITERATURE CITED

Fisher, R. A. 1921. On the 'probable error' of a coefficient of correlation deduced from a small sample. Metron 1: 3-32.

Gittins, R. 1985. Canonical Analysis. A review with applications in ecology. Volume 12 in Biomathematics. Springer-Verlag, New York, New York, USA, 351 p.

Martin, F. C., J. D. Cook, and S. I. Becker. 1983. Automated systematic method for forest land classification and mapping. Montana timber-water cooperative study. United States Department of Agriculture Soil Conservation Service, Economic Research Service, Forest Service, and State of Montana, 50 p.

MIXED LINEAR MODELS FOR STEM SIZE AND FORM DEVELOPMENT

Risto Ojansuu[1]

Abstract. Mixed linear models are used to model the growth of tree size and changes in stem form. The stem is defined in polar coordinate system as the logaritmic lengths of rays at different angles. The error variance in the model has been divided into between-plot and within-plot components, and these in turn have been divided further into the components caused by prediction error of stem size growth and of stem form development. The between-plot errors among different parts of the stem are strongly correlated and about 90% of the variation is caused by the stem size growth prediction error. The corresponding within-plot errors are weakly correlated, and about 50% of the variation is caused by stem size growth prediction error.

INTRODUCTION

In individual tree based stand growth simulators, the diameter at breast height and tree height are the most commonly used dynamic tree variables (see e.g. Ek and Dudeck 1980). Other characteristics of the tree are obtained as a function of these dynamic tree variables by using static tree models. Some stand growth simulators have also been development, which simulate stem form development (e.g. Arney 1974 and Hegyi 1974).

Sloboda (1977) has studied stem form development with a curvlinear polar coordinate system. This paper presents an alternative approach to analyse stem form development using polar coordinates and presents some preliminary results. The approach was originally developed to analyse static form variation by Lappi (1986). Lappi's model is based on the mixed linear models methodology, where the error variance was divided to between-plot and within-plot component. In this adaption the variance is also divided into the parts caused errors in stem size growth prediction and errors in stem form development prediction.

TREE STEM MODEL

The polar coordinate system is used in this study to define the position of the points of the tree stem. The dimensions of the tree can be expressed as the length of the rays, $R(u)$, where u is the angle. The fixed angles used in the model are

[1]Researcher, Finnish Forest Research Institute, Department of Forest Inventory, PL 37, SF - 00381 Helsinki, Finland

Presented at the IUFRO Forest Growth Modelling and Prediction Conference, Minneapolis, MN, August 24-28, 1987.

0.25°, 1.5°, 5°, 14°, 31°, 56° and 90°. The ray length at angle 0° is equal to the diameter at the base of the stem, and the ray lengh at angle 90° is the stem height. The coordinate systems units are cm for the horizontal axis and m for the vertical axis.

Stem size is defined as the weighted mean of the logarithms of the rays at the seven fixed angles (Eq. 1).

$$s_{ki} = \sum_{u=1}^{7} w(u) \cdot r_{ki}(u) \tag{1}$$

where s_{ki} is the logarithmic size of tree i on plot k, $w(u)$ is the weight at angle u, and $r_{ki}(u)$ is the logarithmic length of the ray of tree i on plot k at angle u. The weights are definit the first characteristic vector of the covariance matrix respecting ray lengths of the whole data, scaled in such a way that the sum of the weights is 1, i.e. w = (.1591, .1500, .1492, .1475, .1407, .1312, .1223),

The growth model consists of seven regression models of equal structure one for each fixed angle. The factors affecting tree growth are divided into three components: 1) the site type on plot k (H_k), 2) the state of tree i on plot k (F_{ki}), and the competition measure of tree i on plot k (C_{ki}). Here the growth factors are assumed to have a multiplicative effect and that no interactive effects occur. Then the model for relative growth can be written in form

$$R_{ki}^{+}(u)/R_{ki}(u) = H_k \cdot F_{ki} \cdot C_{ki} \cdot E_{ki}(u) \tag{2}$$

where $R_{ki}(u)$ is the ray length of tree i on plot k at angle u , $R_{ki}^{+}(u)$ is the length of the same ray one year later and, $E_{ki}(u)$ is the corresponding error term.

Natural logarithms are taken in equation (3), and the logarithmic variables are denoted by lower case letters:

$$r_{ki}^{+}(u) - r_{ki}(u) = \rho r_{ki}(u) = \mathrm{Ln}(H_k) + \mathrm{Ln}(F_{ki}) + \mathrm{Ln}(C_{ki}) + \epsilon_{ki}(u) \tag{3}$$

In the model, the prediction error $\epsilon_{ki}(u)$ is divided into between-plot $v_k(u)$ and within-plot $e_{ki}(u)$ components (Equ. 4). The components are independent of each other, and the expected value of both is 0:

$$\rho r_{ki}(u) = \mathrm{Ln}(H_k) + \mathrm{Ln}(F_{ki}) + \mathrm{Ln}(C_{ki}) + v_k(u) + e_{ki}(u) \tag{4}$$

In the growth model, the terms $v_k(u)$ and $e_{ki}(u)$ can be divided into the prediction errors of the change in stem size and the change in stem form. The prediction errors of the stem size v_k^s and e_{ki}^s are calculated using the definition of stem size

$$v_k^s = \sum_{u=1}^{7} w(u) \cdot v_k(u) \quad \text{and} \quad e_{ki}^s = \sum_{u=1}^{7} w(u) \cdot e_{ki}(u) \tag{5}$$

where the weight vector w is the same as in equation (1). The prediction errors of the stem form change $v_k^m(u)$ and $e_{ki}^m(u)$ are defined as

$$v_k^m(u) = v_k(u) - v_k^s \quad \text{and} \quad e_{ki}^m(u) = e_{ki}(u) - e_{ki}^s \tag{6}$$

The weighted sum of $v_k^m(u)$ and $e_{ki}^m(u)$ are 0 for every plot and tree. In contrast, v_k^s and e_{ki}^s usually deviat from 0, the deviations depicting the magnitude of the prediction error in size growth of the plot or the stem.

MATERIAL

The material in the model presented is a set of 133 sample plots measured in artificially regenerated Scots pine (Pinus sylvestris L.) stands by Vuokila and Väliaho (1980). Annual stem diameter growth had been measured at 10 relative heights and the height growth in five years periods. In this study annual height growth is assumed to remain constant within each five-year period. The annual rays at the fixed angles have been interpolated by cubic splines from the diameters measured.

Some of the sample plots had to be rejected due to incomplete measurements of diameter growth. The final material consisted of 830 pines, for an average of 6.3 pines per sample plot. Only one growth period from each sample plot was used in the analysis.

RESULTS

The site variables used in the model are the effective temperature sum (ETS, d.d.), altitude (ALT, m), and forest site type according to Cajander (1926) (FST). The tree state variable used is tree size, s, and the competition variables are stand density, SS, and the relative tree size, $sdom_k - s_{ki}$, where $sdom_k$ is the logarithm of the dominant tree size on plot k. The natural logarithm of the dependent variables are denoted by lower case letters. The overall form of the basic model is

$$\rho r_{ki}(u) = \beta_0 + \beta_1 ets_k + \beta_2 (ALT_k/100) + \beta_3 s_{ki} + \beta_4 ss_k + \beta_5 (sdom_k - s_{ki}) + v_k(u) + e_{ki}(u) \quad (7)$$

where β_0 is a dummy variable according to the forest site type. Sample plot density is defined according to the following formula:

$$SS_k = \sum_{i=1}^{n_k} (\exp(s_{ki}))/area_k \quad (8)$$

where n_k is the total number of trees on plot k , and $area_k$ is the area of plot k in hectars.

Model parameters have been estimated by using a mixed linear model technique. The sample plot was a random factor. The parameter values are given in Table 1.

TABLE 1. Estimates of the parameters β_0, β_1, β_2, β_3, β_4 and β_5 for the model (7) at fixed angles u and for size growth, s. The constant for fertile sites is β_{0mt}, for intermediate sites β_{0vt}, and for poor sites β_{0ct}.

param-	u							s
eter	1	2	3	4	5	6	7	
β_{0mt}	-.07277	-.10071	-.10942	-.11108	-.09284	-.07918	-.07918	-.09320
β_{0vt}	-.07541	-.10223	-.11129	-.11210	-.10284	-.08049	-.08429	-.09453
β_{0ct}	-.07417	-.10158	-.11021	-.11054	-.09300	-.07944	-.08417	-.09372
β_1	.01974	.02067	.02133	.01827	.01498	.01186	.01118	.01714
β_2	.00254	.00244	.00273	.00311	.00352	.00362	.00232	.00288
β_3	-.01682	-.01312	-.01441	-.01362	-.01610	-.02076	-.02270	-.01656
β_4	-.00053	.00038	.00117	.00335	.00460	.00695	.00896	.00329
β_5	-.01261	-.01126	-.01143	-.01166	-.01480	.01534	-.01281	-.01278

The parameters of the stem size growth model $\beta_l(u)$ that correspond to the estimated stem growth model are calculated by

$$\beta_l(s) = \sum_{u=1}^{7} w(u) \cdot \beta_l(u) \tag{9}$$

in which l denotes the rank number of the parameters, presented in the last column.

The fitting constant method has been used to calculate within-plot and between-plot residual variances (see Searle 1971). The covariance matrices of the prediction errors of the different fixed angles have been calculated using the formula

$$Cov(x,y) = 0.5 \cdot (Var(x+y) - Var(x) - Var(y)) \tag{10}$$

(see Lappi 1986). The between-plot and within-plot variances are, on average, of the same order of magnitude (Table 2). The between-plot variance at the stem base is lower and that in the crown part is higher than the within-plot variance. The correlations of the between-plot prediction errors are also strong between the base and the upper part of the stem. The correlations between adjacent angles within-plot are relatively high, but the correlation coefficients rapidly decrease with increasing distance between the angles.

TABLE 2. Estimates of between-plot and within-plot standard deviations and correlations for the basic model (Eq. 7). The diagonal elements are standard deviations multiplyed by 100 and the off diagonal elements are correlations.

	Between-plot							Within-plot						
u	1	2	3	4	5	6	7	1	2	3	4	5	6	7
1	.50							.64						
2	.96	.45						.51	.47					
3	.97	.99	.44					.61	.73	.47				
4	.90	.97	.98	.50				.54	.65	.68	.46			
5	.85	.92	.94	.99	.58			.41	.55	.55	.56	.48		
6	.78	.85	.88	.92	.95	.63		.23	.36	.35	.38	.54	.52	
7	.71	.79	.70	.85	.91	.89	.64	.03	.13	.12	.14	.28	.32	.46

The major portion of between-plot error variance is due to v_k^s. On the other hand, about one half of the within-plot error variance is due to $e_{ki}^m(u)$, and in the height growth (u=7) almost all of it (Table 3). The prediction errors of the size growth and form development may be correlated. The proportion of the $e_{ki}^m(7)$ over 100% indicates, however, clear negative correlation between the terms e_{ki}^s and $e_{ki}^m(7)$.

TABLE 3. The relative amount of the variances between-plot ,$V(v)$, and within-plot ,$V(e)$, caused by the prediction errors in stem form development total, in percent.

	u						
	1	2	3	4	5	6	7
$V(v)$	14.8	7.8	7.8	1.8	4.3	12.1	19.5
$V(e)$	49.4	35.5	34.5	39.9	39.9	61.8	104.1

The ability of additional variables to improve the model was studied by adding variables to the model (7). The mean stem form of a plot was tested as an independent variable by adding the three first principal components, M_k^j, j=1, 2, 3, of the plot average logarithmic rays at the fixed angles as independent variables to the model.

$$\rho r_{ki}(u) = \beta_0+\beta_1 ets_k+\beta_2(ALT_k/100)+\beta_3 s_{ki}+\beta_4 ss_k+\beta_5(sdom_k-s_{ki})+ \quad (11)$$
$$\beta_6 M_k^1+\beta_7 M_k^2+\beta_8 M_k^3+v_k(u)+e_{ki}(u)$$

The effect of logaritmic tree age ,a, as the independent variable was calculated by

$$\rho r_{ki}(u) = \beta_0+\beta_1 ets_k+\beta_2(ALT_k/100)+\beta_3 s_{ki}+\beta_4 ss_k+\beta_5(sdom_k-s_{ki})+ \quad (12)$$
$$\beta_6 a_{ki}+v_k(u)+e_{ki}(u)$$

Also simultaneous addition of both factors to the model was tested:

$$pr_{ki}(u) = \beta_0+\beta_1 ets_k+\beta_2(ALT_k/100)+\beta_3 s_{ki}+\beta_4 ss_k+\beta_5(sdom_k-s_{ki})+ \quad (13)$$
$$\beta_6 M_k^1+\beta_7 M_k^2+\beta_8 M_k^3+\beta_9 a_{ki}+v_k(u)+e_{ki}(u)$$

On the average, the mean stem form (Eq.11) and the tree age (Eq.12) explain the variation between the sample plots equally well (Table 5). Of those two equations, stem form better explains the growth at the base of the stem, while tree age better explains height growth. Simultaneous inclusion of both factors in the model decreases the variance between the sample plots even more significantly, especially in the upper part of the stem. Within-plot error variance is not decreased when the above dependent variables are included because the form parameter only depicts the variation between sample plots, and tree age hardly varies within artificially regenerated stands.

TABLE 5. Between-plot error variances at different angles in models (7), (11), (12) and (13).

Model	u 1	2	3	4	5	6	7
(7)	.286	.303	.289	.298	.316	.304	.266
(11)	.242	.244	.233	.221	.234	.213	.192
(12)	.251	.254	.232	.229	.223	.207	.177
(13)	.236	.231	.219	.199	.196	.171	.151

DISCUSSION

The main emphasis in this paper is on the analysis of stem growth model prediction errors (Eq.7). The within-plot and between-plot error variances in the basic model are, on average, of the same order of magnitudel. The error terms can be reduced by including independent variables with better explanatory ability or using some a priori information on growth. The site and stand variables have a direct impact on the between-plot error terms. The mean stem form depicted by the three first principal components decreased between-plot variances about 30%. Those variables which have variation within-plots can have an influence on the between-plot errors.

To reduce within-plot errors one can only use those variables that have within-plot variation, like tree variables or different kind of distance-independent or distance-dependent competition variables. The use of tree age reduced only the between-plot variance because tree age does not vary within plots on artificial regenerated stands. In mixed age stands, it could also have an effect on within-stand variation. By including more detailed competition variables to the model, the error variances would not be significanly reduced (s.e. Martin 1978).

The use of the a priori information on stem growth in one stem dimension is based on the correlations between the prediction errors at different angles (see Lappi 1986). Plot level a priori information on growth in one dimension could be used very effectively to reduce the error variance of all other dimensions and size growth, because the between-plot errors at different angles are strongly positively correlated and 80-98% of the variances are caused by errors in size growth prediction. A valuable source of a priori information could be site index curves, because the dominant height development is a relatively stable function of stand age.

More profound analysis of the error term could be done by analysing the time series structure of the between-plot and within-plot prediction errors, as well as the errors when predicting size growth and form development.

LITERATURE CITED

Arney, J. D. 1980. An individual tree model for stand simulation in Douglas-Fir. In: Growth models for tree and stand simulation. J. Fries, eds. Royal College of Forestry, Department of Forest Yield Research, Research Notes No 30. pp. 38-46.

Cajander, A. K. 1926. The theory of forest types. Acta Forestalia Fennica. 29.

Ek, A. R., A. Dudeck. 1980. Development of individual tree based stand growth simulators: Progress and applications. University of Minnesota, College of Forestry, Department of Forest Resources, Staff Paper Series No 20. 25 pp.

Hegyi, F. 1980. A simulation model for managing Jack-pine stands. In: Growth models for tree and stand simulation. J. Fries, eds. Royal College of Forestry, Department of Forest Yield Research, Research Notes No 30. pp. 74-90.

Martin, G. L. 1978. A dynamic network analysis of silvicultural alternatives for red pine. Ph. D. Thesis. University of Wisconsin Madison. 189 pp.

Lappi, J. 1986. Mixed linear models for analyzing and predicting stem form variation of Scots pine. Communicationes Instituti Forestalis Fennicae 134. 69 pp.

Searle, S. R. 1971. Linear Models. John Wiley, New York. 532 pp.

Sloboda, B. 1977. Die Beschreibung der Dynamik der Schaftformfortpflanzung mit Hilfe der Ähnlichkeitsdifferentialgleichung und der Affinität. Mitteilungen der Forstlichen Bundesversuchsanstalt Wien 120: 53-60.

Vuokila, Y., H. Väliaho. 1980. Viljeltyjen havumetsiköiden kasvatusmallit. Summary: Growth and yield models for conifer cultures in Finland. Communicationes Instituti Forestalis Fennicae. 99.2. 271 pp.

SOME IMPLICATIONS OF THE ALGEBRAIC DIFFERENCE APPROACH FOR DEVELOPING GROWTH MODELS

Hugo Ramirez-Maldonado, Robert L. Bailey
and Bruce E. Borders[1]

ABSTRACT. Most forest growth and yield models are based on a functional relationship between a size variable (volume, basal area, height, etc.) and age. For example, consider the height-age models:

$$H = \alpha \exp\{-\beta/A\} \qquad \text{(Schumacher 1939)}$$

and

$$H = \alpha\{1 - \exp[-\beta A^{\gamma}]\}^{\lambda} \qquad \text{(Bailey 1980),}$$

where H is height, A is age and the Greek letters represent parameters to be estimated. Bailey and Clutter(1974) described a procedure to fit the Schumacher model to measurements of average dominant height (H_1 and H_2) taken from the same plots at two different ages (A_1 and A_2) and produce either anamorphic or polymorphic site index curves. Their approach is essentially an algebraic difference formulation. Borders et al.(1984) further studied this approach and some other techniques. Their analysis included the Bailey(1980) model. The algebraic difference approach amounts to solving for one parameter in the model as a function of A_1, H_1 and the other parameters, and then substituting that solution into the model to express H_2 as a function of A_2, A_1, H_1 and the remaining parameters. The choice of a parameter to eliminate by this approach determines the behavior of the model. Choosing a particular parameter implies a specific growth relationship (derivative of the size-age functional relationship) in the form of a differential equation. The final expression of the model is the solution to this differential equation with the initial condition that $H=H_1$ when $A=A_1$. Examples with forestry interpretations are given using several growth models.

---

[1]The authors are Professor of Forest Mensuration, Chapingo University, Chapingo, Mexico and Professor and Assistant Professor of Forest Management/Biometrics at the University of Georgia, Athens, GA 30602, USA. This work was completed while the first author was in residence as a doctoral student at the University of Georgia.

Presented at the IUFRO Forest Growth Modelling and Prediction Conference, Minneapolis, MN, August 24-28, 1987.

INTRODUCTION

Equations used to model the relationship between tree or stand size and age have received wide use in forestry. After Clutter's (1963) celebrated paper introduced the idea of compatibility between growth and yield models, the derivative-integral relationship between growth and yield has been accepted as an important property for such models. In this paper we show that such a relationship holds true for models produced by the algebraic difference equation (ADE) method (Borders and others 1984). We present some broad classes of growth models based on the ADE method, derive their respective yield equations and discuss their biological interpretations.

Throughout this paper "H" stands for height, "A" represents age, and "K" is reserved for the constant of integration or a transform of it. Greek symbols represent parameters. The term "individual" refers to either a tree or an even-aged stand; "class" designates a set of individuals with some common characteristic such as site index. Even though all equations are developed with H as the response variable, the results could be applied equally well to other size variables, i.e. diameter, volume, etc. Optimum estimation of parameter values is not considered. However, most of the models are nonlinear in the parameters and this topic would not be straightforward.

Certain ideas behind the ADE method were presented by Bailey and Clutter (1974) who proposed a method to construct base-age invariant polymorphic site index curves. Their method "... essentially consists of identifying a parameter in the equation responsible for curve shape and allowing this parameter to be site specific.... The final step is the solution for H as a function of A, A_b [base-age], and S [site index]." This method is included in the text by Clutter and others (1983) under the name "Difference Equation" method, it is proposed not only to generate site index curves, but also for the development of yield equations. An advantage of this method is that it recognizes the association between two measurements at different ages on the same individual. The quote from Bailey and Clutter (1974) is a more general and articulate phrasing of a basic idea proposed by Schumacher (1939).

This same procedure, called the "Algebraic Difference Equation" (ADE) method, was used by Borders and others (1984) along with a splining technique to produce polymorphic site index curves. Their data base included more than two measurements on the same plots, but they used them just as independent pairs, each one made up of consecutive measurements. That is, the set $\{A_i, A_{i+1}, H_i, H_{i+1}\}$ was considered an

observation for the estimation procedures described therein, hence no relationship was maintained between $\{A_i, H_i,\}$ and $\{A_{i+j}, H_{i+j}\}$ for $j>1$.

The primary objective of this paper is to discuss the implied differential equations for growth rate when ADE's are derived from some well known yield models by treating different parameters as class specific. This is eqivalent to the idea of site specific in the case of site index models.

DISCUSSION

Consider the Schumacher (1939) model after replacing volume by height:

$$\ln(H) = \alpha + \beta A^{-1} \qquad (1)$$

Following the ADE sequence, let α be specific to a given individual and β be a general parameter for the population. For any arbitrary height-age pair (H_1, A_1),

$$\alpha = \ln(H_1) - \beta A_1^{-1}$$

Since β is common to all individuals, for any two height-age pairs observed on the same individual, we can write

$$\ln(H_2) = \ln(H_1) - \beta (A_2^{-1} - A_1^{-1}) \qquad (2)$$

In this way we can use the two available measurements to estimate the parameter β in equation (2), which can be transformed into a site index model by replacing (H_2, A_2) with (S, A_b). Note that α from (1) does not appear in (2).

In (1), $\alpha = \ln(H_\infty)$ is the logarithm of the maximum attainable size. If we assume that all the individuals share the same α, then β may be considered individual specific and we may write $\beta = [\ln(H_1) - \alpha] A_1$. With two height-age pairs, the ADE is

$$\ln(H_2) = \alpha + [\ln(H_1) - \alpha] A_1 A_2^{-1} \qquad (3)$$

The application and interpretation of (3) was discussed by Bailey and Clutter (1974). This formulation can be used to derive site index curves if we let $(H_2, A_2) = (S, A_b)$.

It is clear that the individual-specific parameter will not appear in the final formulation of the ADE, regardless of which model has been used. This is so because the parameter is removed in order to satisfy the specificity assumption. This parameter, following the ADE sequence, corresponds to the constant of integration, K, of the solution of a certain differential equation. This differential equation can be

used to identify some characteristics of the growth rate implied by the ADE.

Consider the following differential equations:

$$\frac{\partial H}{\partial A} = -H\beta A^{-2} \tag{4}$$

has the solution

$$\ln(H) = \beta A^{-1} + K \tag{5}$$

and

$$\frac{\partial P}{\partial A} = -A^{-1}P \ln(P) \tag{6},$$

where $P = (H/H_\infty)$, has the solution

$$\ln(H) = \alpha + KA^{-1} \tag{7}$$

Recall that K stands for the constant of integration or a transform of it, so that equations (5) and (7) prove our claim. If K in (5) or (7) is used to satisfy the initial condition (H_1, A_1), then equations (2) and (3) obtain.

RESULTS

Using the arguments of the previous Section it is possible to determine the underlying differential equation for any ADE construct. By doing so it is possible to show the assumptions implied concerning growth, i.e. viable biological interpretations if one wishes, which in many cases are a very believable set of hypotheses. To illustrate this point we present several cases below, most of which result in growth functions already proposed and used in the literature.

CASE 1. The following relationships are proposed:

(i) There exists a maximum attainable size (H_∞), specific to an individual or a subclass, but not common for the whole class.

(ii) The rate of growth in H, $(\partial H/\partial A)$, is proportional (β) to the current size (H), which is a function of age (A).

(iii) The rate of growth is inversely proportional to the proportion (P) of maximum size (H_∞) which has currently been attained ($H = PH_\infty$; $0 \leq P \leq 1$), where P is a function of age.

(iv) The rate of growth is proportional to the rate of change in P with respect to age.

Proposition (i) above appears widely in growth theory; few objections, if any, could be made against it. It is unique for an individual or a subclass so that it allows for the concept of "site specific" (individual specific) often used in forest modelling. Proposition (ii) is also a frequent argument in growth/decay constructs. The larger the tree, the more biomass it is able to accumulate. However, this

assumption implies certain restrictions. The difference between anabolic and catabolic processes changes with size. It starts small and increases. Next it reduces its productivity up to some point and thereafter no more accumulation is possible. It may even start a decay process, but most models, including ours, do not consider such an effect. So the influence of (ii) should be diminishing for large ages. Proposition (iii) allows for this behavior and is therefore a suitable complement for (ii). Proposition (iii) hypothesizes an inverse influence of P on the growth rate, but it is clear that as P increases so does H and the proportional influence of the rate of growth of P on the rate of growth of H is obvious; hence item (iv). Thus, these four propositions seem to be a well structured set of relationships which translate mathematically into:

$$\frac{\partial H}{\partial A} = \beta H P^{-1}\left[\frac{\partial P}{\partial A}\right] \qquad (8)$$

If $P = H/H_\infty$ is substituted directly into (8), it leads to an uninteresting result with $\beta=1$ and a redundant equation, which shows that (8) is consistent. From the definition of terms and assumption (i), obviously P as a function of age must take on values zero to one as age takes on values zero to infinity. This allows us to introduce the following proposition:

(v) P is a non-decreasing function of A, such as certain cumulative probability distribution functions (cdf), taking values from zero to one as A goes from zero to infinity.

The purpose of using a probability function is just a matter of convenience, but this is not a new idea in growth theory developments. As examples we can recall the Gompertz and the Logistic models.

SUBCASE 1.1. Let $P(A) = e^{-(1/A)}$, a transform of the exponential probability distribution. Then (8) simplifies to:

$$\frac{\partial H}{\partial A} = \beta H A^{-2} \qquad (9)$$

Which was presented before as equation (4) (the negative sign is absorbed into β) and yields the Schumacher model. The relationship with the ADE was discussed above.

SUBCASE 1.2. Now let P(A) be the 2-parameter Weibull cdf (which has the exponential cdf and several other distributions as special cases):

$$P(A) = 1 - e^{-(A^\gamma/\lambda)} \qquad (10)$$

Then equation (8) becomes

$$\frac{\partial H}{\partial A} = \beta H [1-e^{-(A^{\gamma}/\lambda)}]^{-1} e^{-(A^{\gamma}/\lambda)} (\gamma/\lambda) A^{\gamma-1} \quad (11)$$

The solution of this equation is:

$$\ln(H) = \beta \ln[1-e^{-(A^{\gamma}/\lambda)}] + K$$

$$H = K [1-e^{-(A^{\gamma}/\lambda)}]^{\beta} \quad (12)$$

Note that K is used for the constant of integration or any transform of this constant. The ADE formulation based on (12) using K to satisfy the initial condition implies (11); hence, this ADE construct implies the growth assumptions behind (11) already discussed. Equation (12) was proposed as a yield function by Bailey (1980) and used by Borders and others (1984) in an ADE formulation. If γ=1 in (10), P(A) becomes the exponential cdf and (12) would be transformed into the Richards(1959) function.

CASE 2. This construct is also based on the differential equation given as (8), however, H_{∞} is now assumed common for all individuals in the class, hence modifying assumption (i). Also proposition (v) is somehow altered; let us propose P to be the Gompertz cdf (Ahuja and Nash 1967). The domain of the argument of this function is the whole real line so that we will use ln(A) as the argument. Note that under this transformation many other cdf's might be used. Now with

$$P(A) = e^{-e^{-\ln(A)}}$$

equation (8) is transformed to

$$\frac{\partial H}{\partial A} = -\beta H A^{-1} \ln(P) \quad (13)$$

Upon solving (13) we find:

$$\ln(H) = \ln(H_{\infty}) - KA^{-\beta} \quad (14)$$

This is the model used by Bailey and Clutter (1974) to develop base-age invariant polymorphic site index curves. As before, K is a transform of the constant of integration and corresponds to the parameter which will be specific to an individual. Some signs do not match because the ranges of the parameters have not been included in the discussion.

Equation (13) may be given an interesting interpretation. We can define "Current Increment" (CI) as the instantaneous rate of growth in H ($\partial H/\partial A$) and "Mean Increment" (MI) as H divided by A; note the close parallel between these two definitions and the concepts of current annual increment (CAI) and mean annual increment (MAI) so familiar to foresters. Now we can write (13) as:

$$CI = -\beta MI \ln(P)$$

If CI and MI are replaced by CAI and MAI, and P is treated as a discrete variable (also annual), then for year t we have:

$$CAI(t) = -\beta MAI(t) \ln[P(t)]$$

So that for year t+1 the size is:

$$H(t+1) = H(t) + CAI(t) \qquad (15)$$

This last equation is a function g of the form $x(t+1)=g(x(t))$, and is recognized as a true difference equation (Huseyin 1986 page 20). Usually it is more difficult to find closed form solutions for difference than for differential equations, but expression (15) could be developed into interesting constructs.

CASE 3. For the following results, sets of assumptions which basically involve appropriate changes in the scale of measurement could be formulated. For reasons of space, and because the justification is not as straightforward as before, each of the next subcases now starts with a plain differential equation followed by its solution.

SUBCASE 3.1.

$$\frac{\partial H}{\partial A} = \ln[\ln(P^{1/\beta})]\,\ln(P)\,H\,[\ln(A)]^{-1}\,A^{-1} \qquad (16)$$

After some algebraic manipulation, which includes appropriate signs to keep the logarithmic function defined, (16) can be solved to give:

$$\ln(H) = \ln(H_\infty) + \beta A^{-K} \qquad (17)$$

In this equation, K comes from the constant of integration for the solution of (16). Thus, (16) is the differential equation implied by an ADE based on (17) when making the parameter K site specific. Although not used to develop their site index model, equation (17) was presented by Bailey and Clutter (1974).

SUBCASE 3.2:

$$\frac{\partial H}{\partial A} = \frac{H_\infty P \ln(P)\, e^{-\beta A^\gamma} \beta\gamma A^{\gamma-1}}{(1-e^{-\beta A^\gamma})\ln(1-e^{-\beta A^\gamma})} \qquad (18)$$

Developing a biological rationale for expression (18) is not easy, but it can be done after diligent effort and appropriate definitions for terms. It is possible that some flexibilities not present in other constructs might accrue with the use of equation (18). The solution is:

$$H = H_\infty (1 - e^{-\beta A^\gamma})^K \qquad (19)$$

As before, K is a transform of the constant of integration and is used to satisfy initial conditions on growth. This development is equivalent to an ADE formed by solving for the parameter K in (19) in order to satisfy the specificity hypothesis. Equation (19) was presented above as (12); they are different in that the initial conditions on growth are imposed through a different parameter.

FINAL REMARKS

The results of this paper show the consistency of the ADE constructs. At the same time, the procedures utilized offer the possibility of studying the implied growth functional forms in order to discuss some biological interpretations. We have constrained this paper to show some of the published models used in ADE's. However, the principles presented to reach our objective have a much wider applicability and can be used to develop sound elaborations on growth theory.

LITERATURE CITED

Ahuja, J. C., and S. W. Nash. 1967. The generalized Gompertz-Verhulst family of distributions. Sankhya Series A 29:141-156.

Bailey, R. L. 1980. The potential of Weibull-type functions as flexible growth curves: discussion. Canadian Journal of Forest Research 10:117-118.

Bailey, R. L., and J. L. Clutter. 1974. Base-age invariant polymorphic site curves. Forest Science 20:155-159.

Borders, B. E., R. L. Bailey, and K. D. Ware. 1984. Slash pine site index from a polymorphic model by joining (splining) non-polynominal segments with an algebraic difference method. Forest Science 30:411-423.

Clutter, J. L. 1963. Compatible growth and yield models for loblolly pine. Forest Science 9:354-371.

Clutter, J. L., J. C. Fortson, L. V. Piennar, G. H. Brister, and R. L. Bailey. 1983. Timber management. John Wiley and Sons, Inc. New York. 333p.

Huseyin, K. 1986. Differential and difference equations through computer experiments. Springer-Verlag. New York. 224p.

Richards, F. J. 1959. A flexible growth function for empirical use. Journal of Experimental Botany 10(29):290-300.

Schumacher, F. X. 1939. A new growth curve and its applications to timber-yield studies. Journal of Forestry 37:819-820.

ALTERATIVE METHODS FOR IMPROVING THE VARIANCE APPROXIMATION OF SINGLE TREE GROWTH AND YIELD PROJECTIONS

George Gertner[1]

ABSTRACT. Gertner (1987) used first-order approximations to obtain the variance estimates of projections made with a single tree growth and yield model. Although the method used was found to be computationally very efficient in comparison to traditional Monte Carlo techniques, the variance estimates for some projected attributes were found to be biased. In this paper, some alternative methods for improving the variance approximations are considered. They include reformulating the first-order variance approximations and the use of higher-order approximations.

INTRODUCTION

Gertner (1987) presented an error propagation method for approximating the variance of predictions made with a variation of the individual tree growth and yield model, STEMS (Stand and Tree Evaluation and Modeling System) (Belcher, et al., 1982). The error propagation method provides a direct method for calculating the variance in a computationally efficient manner. For each function in the growth model, a first-order approximation was used to approximate the variance of prediction made with the function when there is random error in the input of the function. By approximating the variance for each function, the random errors that pass from one function to another can be approximated and accounted for (Figure 1). With an iterative model such as a multi-year projection system, the initial errors entered into functions of the model might be due to sampling errors and measurement errors in the state variables. After the first iteration, the errors will be due to errors in predictions from past iterations. With each additional iteration, the variance will increase as errors propagate through the system. The final variance of the prediction from the overall system will be due to the accumulation of all the errors.

In a comparison made between the variance approximations obtained using the error propagation and the Monte Carlo methods, the variance of some attributes obtained with the error propagation method were found to be biased. The error propagation method approximation of the standard deviation (square of variance) diverged at its worse from the Monte Carlo approximation by 16% for a 50-year projection. The purpose of this paper is to present some ways being considered for improving the variance approximations when using the error propagation method.

---

[1] Associate Professor, Department of Forestry, University of Illinois, 110 Mumford Hall, Urbana, IL 61801, USA.

Presented at the IUFRO Forest Growth Modelling and Prediction Conference, Minneapolis, MN, August 24-28,1987.

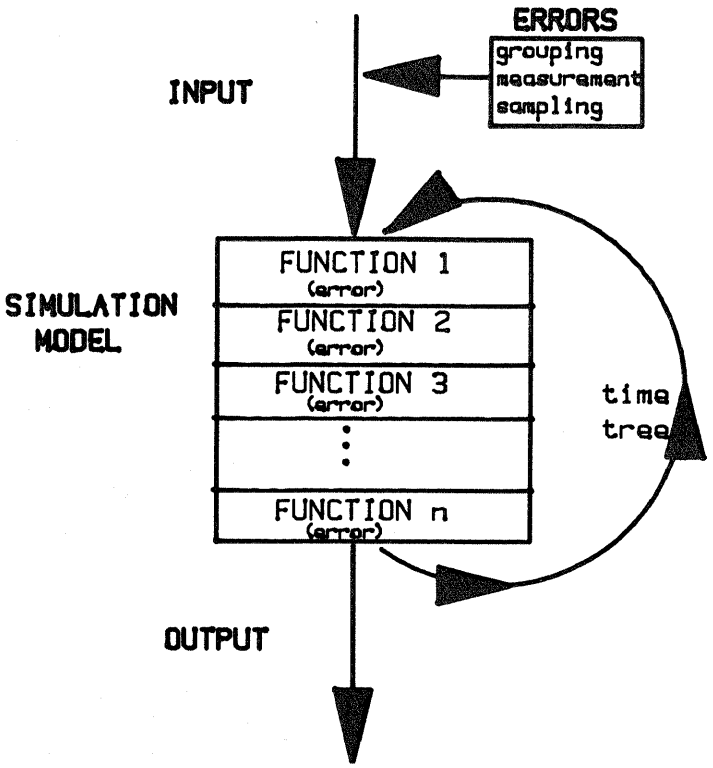

FIGURE 1. Errors propagating through component functions.

ERROR PROPAGATION METHOD

First-Order Approximation

The first-order approximation used by Gertner is presented very briefly. Suppose the following exact function is used to make predictions:

$Y=f(B',X)$

where Y is a prediction made with the function, $X=(X_1,X_2,X_3,\ldots,X_q)$ are q input variables of the function, and $B'=(B_1,B_2,B_3,\ldots,B_p)$ is a vector of known parameters. Usually X is assumed to be error-free. However, suppose that the attribute X_j is not measured exactly, but with error u_i, such the the observed attribute is $x_j=X_j+u_j$. Assume these errors are unbiased and independently distributed with a mean of 0 and variance of $vu(x_j)$. If the random errors are assumed to be independent between each of the independent variables, using a first-order Taylor series expansion, the prediction made with the function when X has error would be (Dahlquist and Bjork, 1974):

$$Y \approx f(B',X) + \sum_{j}^{q} (\partial f/\partial X_j) \cdot (x_j - X_j)$$

Assuming higher-order terms are not significant, the expect value of the prediction is

$$E(Y) \approx f(B',X) + \sum_{j}^{q} (\partial f/\partial X_j) \cdot E(x_j - X_j)$$

$$= f(B',X)$$

and variance of the prediction based on the first-order approximation is

$$vu(Y) = E(Y-E(Y))^2 \approx E[\sum_{j}^{q} (\partial f/\partial X_j) \cdot E(x_j - X_j)]^2$$

$$= \sum_{j}^{q} [(\partial f/\partial X_j)^2 \cdot vu(x_j)] \qquad \text{(Eq.1)}$$

where $(\partial f/\partial X_j)$ is the partial derivative of $f(B',X)$ with respect to X_j.

This approximation is for a function that is exact and is not calibrated with a fitting procedure, for example, ordinary least squares, general least squares, or a maximum likelihood estimator. When the function is not exact, observations $Y_1, Y_2, Y_3, \ldots, Y_n$ are postulated as having arisen from the function such that

$$Y_i = f(B',X_i) + e_i \qquad i=1 \text{ to } n$$

where Y_i is the observed dependent variable; n is the number of observations; $B' = (B_1, B_2, \ldots, B_p)$ is a vector of unknown parameters that are estimated with a fitting procedure; $X_i = (X_{i1}, X_{i2}, X_{i3}, \ldots, X_{iq})$ is the ith error-free observation of q independent variables; e_i is process error or measurement error of Y_i (the difference between the observed and predicted dependent variable).

As it stands, if the error propagation approximation (Eq.1) is used for a calibrated function, the approximated variance of the prediction will be too low because the variance about the function, v(e), is not taken into account. The approximation (Eq.1) can be modified to include v(e):

$$vu(Y) \approx \sum_{j}^{q} [(\partial f/\partial X_j)^2 \cdot vu(x_j)] + v(e) \qquad \text{(Eq.2)}$$

Function Reformulation

Originally Eqs. 1 and 2 were applied directly to the calibrated and exact functions of a variation of the STEMS model without considering the form of the functions. Through a systematic analysis to

locate the source(s) of bias in the variance approximation, it was found that the variance approximation for both calibrated and exact functions that were used to predict cumulative individual tree attributes expanded to a per unit area basis were biased in comparison to the Monte Carlo approximations.

By recasting these cumulative tree functions to be recursive functions, it was possible to reduce the bias in the variance when Eqs.1 and 2 were applied to these reformulated functions. The statistical explanation for this will be presented in a later paper.

An example where this was done is in the calculation of basal area of a tree expanded to per acre basis. Originally, basal area of a tree expanded to per acre basis was calculated with the formula

$$BAE(i,t+1)=C\cdot DBH(i,t+1)^2\cdot TEF(i,t+1)$$

where DBH(i,t+1) is the diameter at breast height of tree i at time t+1, TEF(i,t+1) is the tree's expansion factor (the number of trees per acre represented by the projected tree) and C is a constant, C=.005454. Then basal area of the stand was obtained by summing across trees:

$$BA(t+1)=\sum_{i} BAE(i,t+1)$$

The variance of BAE and stand BA at time t+1 were then approximated with the formulas

$$vu(BAE(i,t+1))\approx C^2\cdot[DBH(i,t+1)^4\cdot vu(TEF(i,t+1)) + (2\cdot DBH(i,t+1)\cdot TEF(i,t+1))^2\cdot vu(DBH(i,t+1))]$$

and

$$vu(BA(t+1))=\sum_{i} vu[BAE(i,t+1)]$$

In reformulating the basal area function to be a recursive function, initial basal area of a tree expanded to a per acre basis prior to projecting was calculated as in the original function:

$$BAE(i,0)=TEF(i,0)\cdot BAT(i,0)$$

where $BAT(i,t)=C\cdot DBH(i,t)^2$. Then, after projecting the tree attributes, the function used for BAE was

$$BAE(i,t+1)=PS(i,t+1)\cdot BAE(i,t)+TEF(i,t+1)\cdot \Delta BAT(i,t+1)$$

where $\Delta BAT(i,t+1)$ is the change in basal area of a tree from time t to t+1 which is equal to $\Delta BAT(i,t+1)= (2\cdot AD(i,t+1)\cdot DBH(i,t)^2+AD(i,t+1)^2))$. Here PS(i,t+1) is the predicted annual probability of survival and AD(i,t+1) is predicted annual diameter growth. With this equation, BAE

is recursively updated through time. The stand basal area at t+1 can then be calculated as before by summing across trees:

$$BA(t+1)=\sum_{i} BAE(i,t+1)$$

The recursive function for BAE can be shown to give the same predictions of basal area as with the original function, but the approximation of the variance will be different. The variance approximations for BAE and stand BA are:

$$\begin{aligned} vu(BAE(i,t+1)) \approx [& BAE(i,t)^2 \cdot vu(PS(i,t+1)) \\ & + PS(i,t+1)^2 \cdot vu(BAE(i,t)) \\ & + (C \cdot TEF(i,t+1) \cdot (2 \cdot DBH(i,t) + 2 \cdot AD(i,t+1))^2) \cdot vu(AD(i,t+1)) \\ & + (C \cdot TEF(i,t+1) \cdot (2 \cdot AD(i,i+1))^2) \cdot vu(DBH(i,t)) \\ & + (C \cdot (2 \cdot AD(i,t+1) \cdot DBH(i,t) + AD(i,t+1)^2)^2) \cdot vu(TEF(i,t+1))] \end{aligned}$$

and

$$vu(BA(t+1))=\sum_{i} vu[BAE(i,t+1)]$$

Similarly, the same was done with the calibrated functions. For example, the cubic foot volume of a tree was predicted as a function of DBH(i,t), and site index (SI):

$$VT(i,t)=f(DBH(i,t),SI)$$

The initial total cubic foot volume of a tree expanded to a per acre basis prior to growth projection

$$VTE(i,0)=f(DBH(i,0),SI) \cdot TEF(i,0)$$

and the total cubic foot volume of a tree after projection would be updated with the function:

$$VTE(i,t+1)= PS(i,t+1) \cdot VTE(i,t)+TEF(i,t+1) \cdot \Delta VT(i,t+1)$$

where

$$\Delta VT(i,t+1)=f((DBH(i,t)+AD(i,t+1)),SI)-f(DBH(i,t),SI)$$

is the change in volume from time t to t+1. The volume per unit area would then be:

$$VS(t+1)=\sum_{i} VTE(i,t+1)$$

Eq. 2 would then be applied to these revised equations. Since differencing was used for calculating the change in volume, DVT, the variance about the function used in Eq. 2 had to also be revised to account for the differencing.

Comparison

The predictions and variance approximations using the revised functions were compared to those obtained with the original functions and with the Monte Carlo method. Details about the forest plot used for the comparison, model estimation, error specification, etc., can be found in Gertner.

The projections made with the revised functions were found to be exactly the same as with the original functions, and were nearly identical to those obtained with Monte Carlo method. Figure 2 shows the relative differences in the standard deviations obtained using the two formulations of the error propagation method versus those obtained with Monte Carlo method at year 50. The variance approximations using the revised functions were much improved. There was only a slight increase in computational time when using the revised functions (Table 1).

Second-Order Approximation

In addition to reformulating the functions in the model, the use of a higher-order approximations for calculating the variance for each of the functions was considered. When the first-order approximation was used, it was assumed that higher-order terms in the Taylor series were not significant. This assumption is acceptable when a function is fairly linear in form, but when a function is not, the variance approximation might prove to be poor.

Using a second-order approximation, the prediction made with a function when **X** is in error would be (Gelb et al.,1982):

$$Y \approx f(B',\mathbf{X}) + \sum_{j}^{q} (\partial f/\partial X_j)\cdot(x_j - X_j) + (1/2)\sum_{j}^{q} (\partial f^2/\partial X^2{}_j)\cdot(x_j - X_j)^2$$

Assuming the random errors are independent between each of the independent variables, the variance approximation based on the second-order expansion would then be

$$vu(Y) = E(Y - E(Y))^2 \approx E\left[\sum_{j}^{q} (\partial f/\partial X_j)\cdot(x_j - X_j) + (1/2)\sum_{j}^{q} (\partial f^2/\partial X^2{}_j)\cdot(x_j - X_j)^2\right]^2$$

$$= \sum_{j}^{q} [(\partial f/\partial X_j)^2 \cdot vu(x_j)] + \sum_{j}^{q} [(\partial f^2/\partial X^2{}_j)(\partial f/\partial X_j)\cdot E(x_j - X_j)^3]$$

$$+ (1/4)\sum_{j}^{q} [(\partial f^2/\partial X^2{}_j)^2 \cdot E(x_j - X_j)^4] \qquad \text{(Eq.3)}$$

where $E(x_j - X_j)^3$ and $E(x_j - X_j)^4$ are respectively the third and fourth moments of X_j. These are equivalent to the third and fourth moments of u_j. This expansion is for exact functions. For a calibrated function, the variance of about the regression has to be accounted for as done with the first-order approximation.

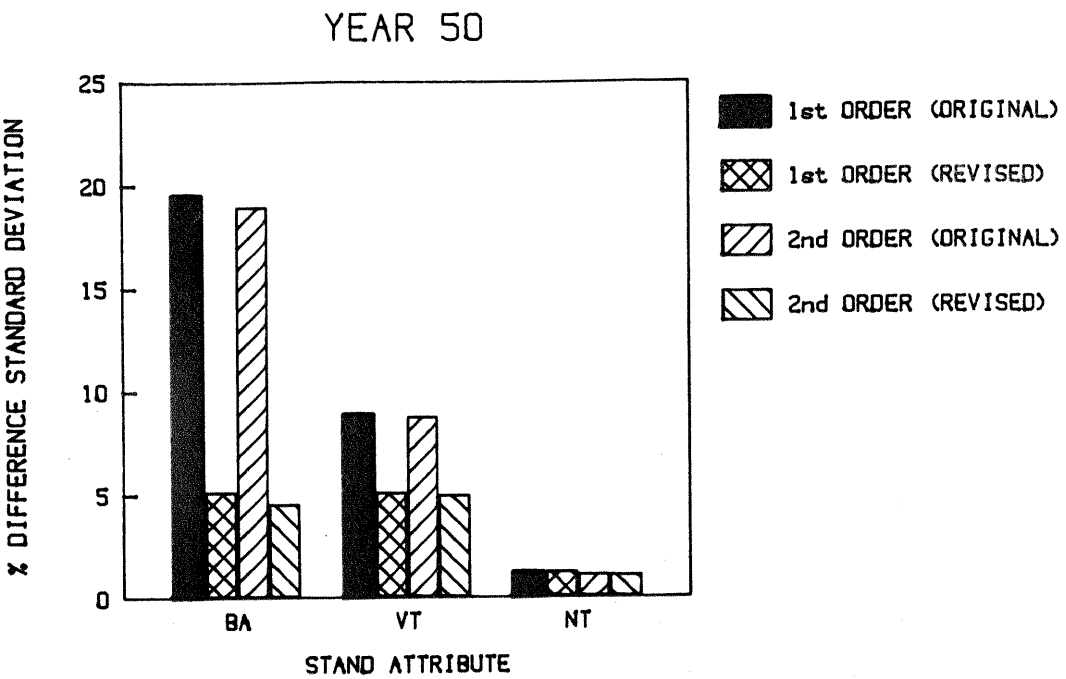

FIGURE 2. Percent difference in standard deviation approximations (BA=stand basal area, NT=number of trees, and VS=stand volume).

TABLE 1. Execution times[2] (CPU) to project stand 50 years.

METHOD	TIME (Seconds)	
Monte Carlo	16,673.97	(4.63 Hours)
Error Propagation		
First-Order (original)	8.67	
First-Order (revised)	9.89	
Second-Order (original)	11.32	
Second-Order (revised)	30.84	

[2] The computer used was the University of Illinois' CDC Cyber 175 mainframe.

Comparison

The second-order approximation was applied to both the original and reformulated functions. When using the second-order approximation, both third and forth moments had to be calculated and stored. Shown in Figure 2 are the relative differences in standard deviations obtained using the second-order approximation versus the Monte Carlo method. Surprisingly, there was not much of an improvement in the standard deviation approximations for either the original or revised formulas. However, because the third and fourth moments had to calculated and stored, there was a significant loss in computational efficiency (Table 1).

CONCLUSION

Work is continuing on improving the approximations obtained using the error propagation method. For both the first-order and second-order approximations it was assumed that cross-product terms to account for possible correlation between the random errors of the independent variables of the functions were insignificant. Originally it was argued that the inclusion of the cross-product terms would likely have an insignificant effect on the final variance approximation, since the random errors of each of the variables of function will likely be an inextricable mixture of errors from past iterations. Currently, this assumption is being tested for it validity. If the assumption is found to be invalidate, the cross-product terms will be included. This, however, will make the implementation of the error-propagation very difficult.

LITERATURE CITED

Belcher, D., M. Holdaway, and G. Brand. 1982. A description of STEMS--the stand and tree evaluation and modeling system. USDA Forest Service General Technical Report NC-79 18p.

Dahlquist, G. and A. Bjork. 1974. Numerical methods. Prentice Hall, Inc. Englewood Cliffs, New Jersey. 573p.

Gelb, A., J. Kasper, Jr., R. Nash, Jr., C. Price, and A. Sutherland, Jr. 1974. Applied optimal estimation. The Analytic Sciences Corporation, The M.I.T. Press. Cambridge, Massachusetts. 374p.

Gertner, G.Z. 1987. Approximating precision in simulated projections: An efficient alternative to Monte Carlo methods. Forest Science. 33:230-239.

EVALUATION OF EXPLICIT AND IMPLICIT YIELD PREDICTION IN LOBLOLLY AND SLASH PINE PLANTATIONS IN EAST TEXAS

J. David Lenhart[1]

ABSTRACT. Explicit yield prediction models were more accurate than implicit yield prediction models in estimating unit-area cubic foot volume for loblolly (Pinus taeda L.) and slash (Pinus elliottii Engelm.) pine plantations in East Texas. Explicit and implicit models developed for loblolly pine plantations were more accurate than the models computed for slash pine plantations.

INTRODUCTION

Yield prediction systems can be divided into two basic categories--explicit and implicit (Clutter et al. 1983). Explicit methods provide for the direct estimation of the total amount of timber on an area, while implicit methods indirectly estimate the total amount of timber by summing across diameter classes. Explicit models are sometimes referred to as whole-stand or stand-level models. Diameter distribution yield prediction models are examples of implicit yield prediction.

Information from the East Texas Pine Plantation Research Project (ETPPRP), a long-term comprehensive study, provided an opportunity to evaluate the ability of the two yield prediction methods to estimate the total amount of timber per acre for loblolly and slash pine plantations on non-old fields in East Texas (Lenhart et al. 1985).

STUDY AREA

About three million acres of pine plantations have been established in East Texas on lands converted from natural timber stands. Of this acreage, approximately 85% has been planted with loblolly pine and the remainder with slash pine.

Throughout these pine plantations, the ETPPRP has established an array of permanent research plots. Each plot consists of two subplots--one for model development and the other for model evaluation. At this time, there are 173 plots in loblolly plantations, and 79 in slash pine plantations. Beginning in 1982 and on a 3-year remeasurement cycle, information has been collected on the development of the planted pines, in addition to other plantation parameters. Results reported in this study were derived from the first five years of measurements.

---

[1]Professor, School of Forestry, Stephen F. Austin State University, Nacogdoches, TX 75962.

Presented at the IUFRO Forest Growth Modelling and Prediction Conference, Minneapolis, MN, August 24-28, 1987.

Average values of plantation parameters are presented in Table 1. The plantations are young (about 10 years) with site index values that predict height growth to average about 3 feet per year. On the average, each loblolly pine tree has about 67 ft^2 of growing space, and each slash pine has about 100 ft^2.

TABLE 1. Summary of average stand values.

Species	Item	Subplot	
		Development	Evaluation
Loblolly	Age (yr.)	9.6	9.6
(n=183)	Stand Height (ft.)	31	31
	Site $Index_{25}$ (ft.)	74	74
	Surv. trees per Acre	458	467
	Cu. Ft. Wood per Acre	642	655
Slash	Age (yr.)	9.8	9.8
(n=87)	Stand Height (ft.)	29	29
	Site $Index_{25}$ (ft.)	70	70
	Surv. Trees per Acre	371	389
	Cu. Ft. Wood per Acre	438	425

EXPLICIT YIELD PREDICTION EQUATIONS

Modelling concepts that were first suggested by MacKinney et al. (1937), Schumacher (1939) and MacKinney and Chaiken (1939) were considered in the development of explicit yield prediction equations. Information from the model development subplots were analyzed and resulted in the following equations:

LOBLOLLY

$$CFW = EXP\ (9.2172 - 107.3059/H + 0.0009*T) \qquad R^2 = 96\% \qquad (1)$$

where CFW is the cubic feet of wood per acre in the total stem, H is the average total height (ft) of the ten tallest trees in the stand and T is the surviving number of trees per acre.

SLASH

$$CFW = EXP\ (8.5729 - 98.9909/H + 0.0015*T) \qquad R^2 = 96\% \qquad (2)$$

IMPLICIT YIELD PREDICTION EQUATIONS

A diameter distribution yield prediction method developed and presented by Burk and Burkhart (1984) for the Wiebull distribution was used in this study. Their method requires the estimation of minimum diameter (DMIN), quadratic mean diameter (DQMEAN) and mean diameter (DMEAN). Data from the model development subplots were utilized to compute the following prediction equations:

LOBLOLLY

$$DMIN = -0.0353 + 0.0594*H - 0.0014*T \qquad R^2 = 72\% \qquad (3)$$

$$DQMEAN = EXP\ (2.7530 - 30.3366/H + 0.0005*T) \qquad R^2 = 96\% \qquad (4)$$

$$DMEAN = -0.1226 + 0.9920*DQMEAN \qquad r^2 = 99\% \qquad (5)$$

SLASH

$$DMIN = -0.2440 + 0.0698*H - 0.0014*T \qquad R^2 = 70\% \qquad (6)$$

$$DQMEAN = EXP\ (2.4908 - 26.4690/H + 0.0003*T) \qquad R^2 = 95\% \qquad (7)$$

$$DMEAN = -0.1044 + 0.9915*DQMEAN \qquad r^2 = 99\% \qquad (8)$$

where predicted diameter is in inches.

After the parameters of the Weibull distribution are recovered, the expected number of trees per acre in each expected diameter class is determined. The appropriate content of an individual tree in each class is estimated and that value is multiplied by the number of trees per acre in the class. An unit-area value is obtained by summing across all diameter classes.

EVALUATION

LOBLOLLY

Using equation (1), an explicit CFW value was estimated for each of the 183 loblolly model evaluation subplots. The predicted CFW values were plotted over observed CFW values (Figure 1). A percent difference of predicted minus observed relative to observed was computed. For these evaluation subplots, there is an over-prediction of 1.5 percent. No bias is apparent.

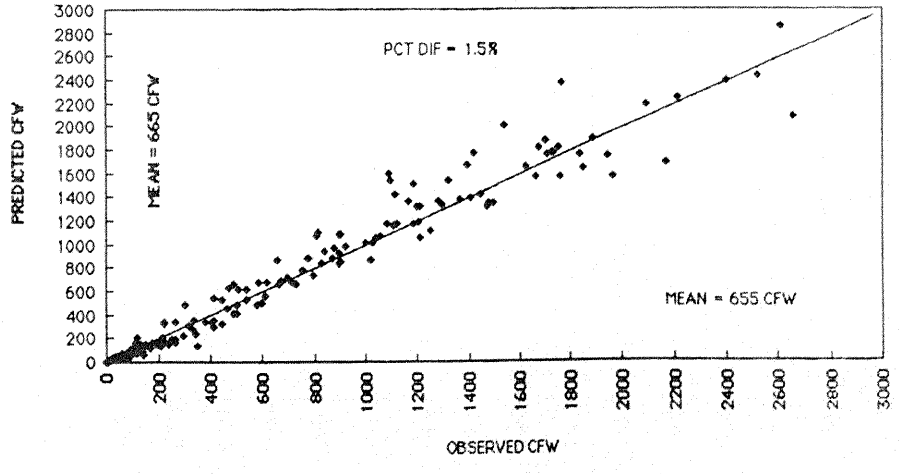

LOBLOLLY - EXPLICIT PREDICTION - MODEL EVALUATION SUBPLOTS

FIGURE 1. **Predicted CFW plotted over observed CFW for explicit yield prediction.**

Using equations (3), (4) and (5) in conjunction with the Burk and Burkhart (1984) method, an implicit CFW value was determined for each of the model development and model evaluation subplots. Plottings of the predicted CFW values over the observed CFW values are shown in Figure 2. For the development subplots, the mean percent difference is -4.2%, while for the evaluation subplots, the mean percent difference is -5.6%. No bias is apparent for the development subplots, however for the evaluation subplots, implicit yield prediction appears to underpredict the larger volume subplots.

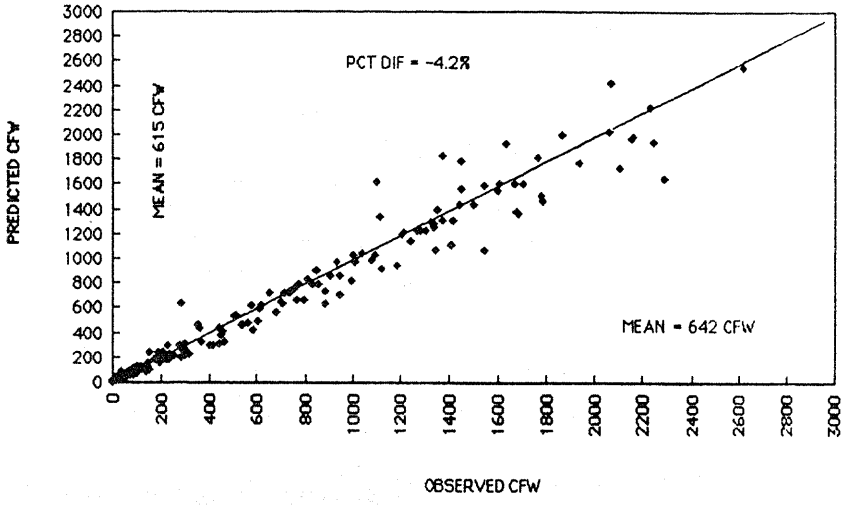

LOBLOLLY - IMPLICIT PREDICTION - MODEL DEVELOPMENT SUBPLOTS

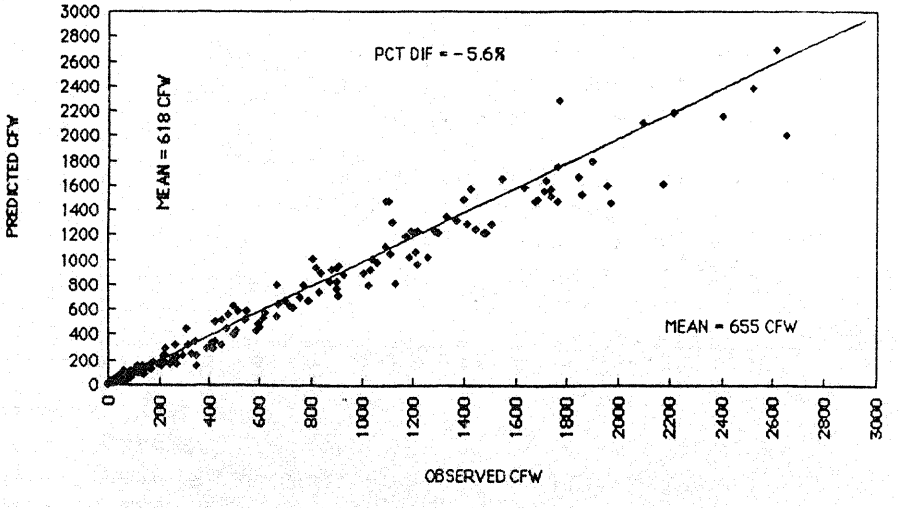

LOBLOLLY - IMPLICIT PREDICTION - MODEL EVALUATION SUBPLOTS

FIGURE 2. Predicted CFW plotted over observed CFW implicit yield prediction.

Using equation (2), an explicit CFW value was predicted for each of the 87 slash pine model evaluation subplots. Figure 3 compares predicted CFW values to observed CFW values. Mean percent differing is 3.3%, and points seem to be well-distributed in an unbiased pattern.

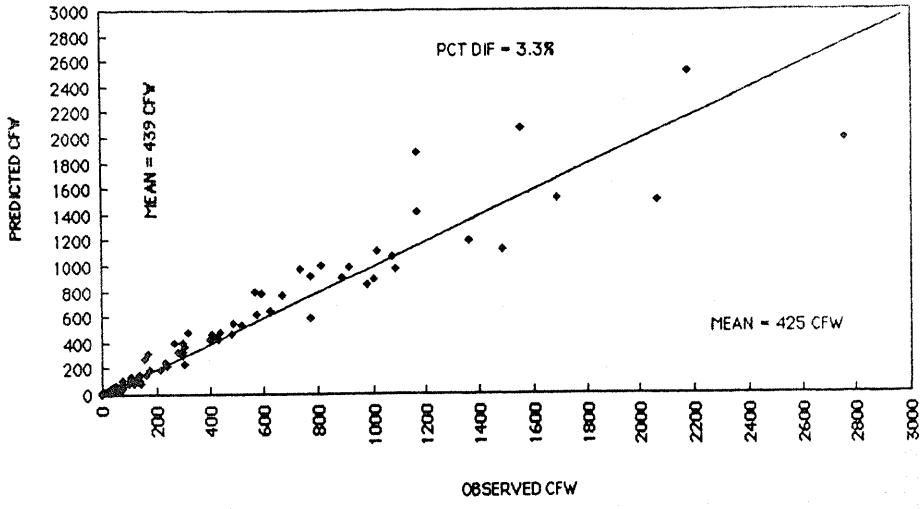

SLASH - EXPLICIT PREDICTION - MODEL EVALUATION SUBPLOTS

FIGURE 3. Predicted CFW plotted over observed CFW for explicit yield prediction.

Calculation of implicit CFW values were initiated with equations (6), (7) and (8). Plotting of predicted implicit CFW values over observed CFW values for the 87 model development subplots is shown in Figure 4. The mean percent difference is -16.4%. Evidently the implicit method did an unsatisfactory job of estimating the higher volume subplots. Figure 4 also illustrates the plotting of predicted implicit CFW values over observed CFW values for the model evaluation subplots. In this case, the mean percent difference is -14.1%. Implicit yield prediction for this sample set has difficulty in estimating the larger volume subplots.

Slash pine is an exotic in East Texas, which may account for the negative bias apparent in the implicit yield prediction method. Growth habit and characteristics of the East Texas slash pines may be affected by growing conditions outside of their native range. In addition, fusiform rust (Cronartium guercuum (Berk.) Miyabe ex Shirai f. sp. fusiforme) infects East Texas slash pine plantations at an average incidence rates of 50-60% (Hunt and Lenhart 1986). Implicit yield prediction methods developed in this study may be unable to reflect the influence of these environmental factors.

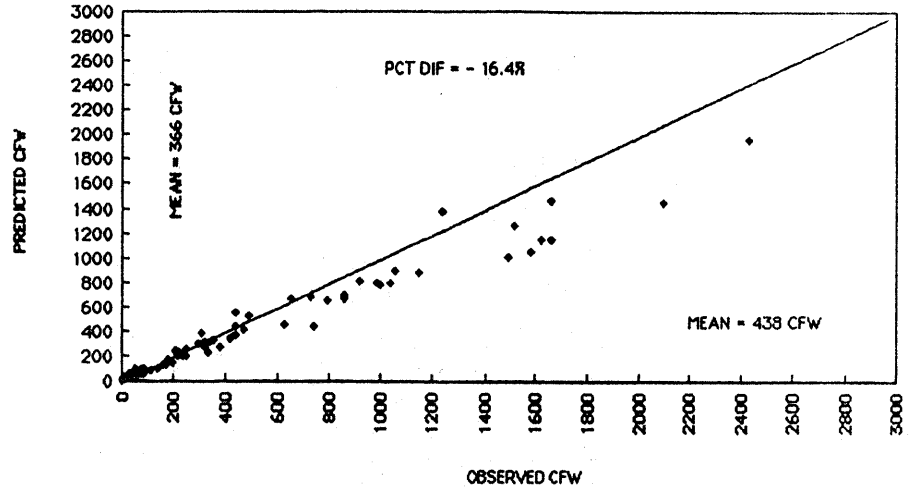

SLASH - IMPLICIT PREDICTION - MODEL DEVELOPMENT SUBPLOTS

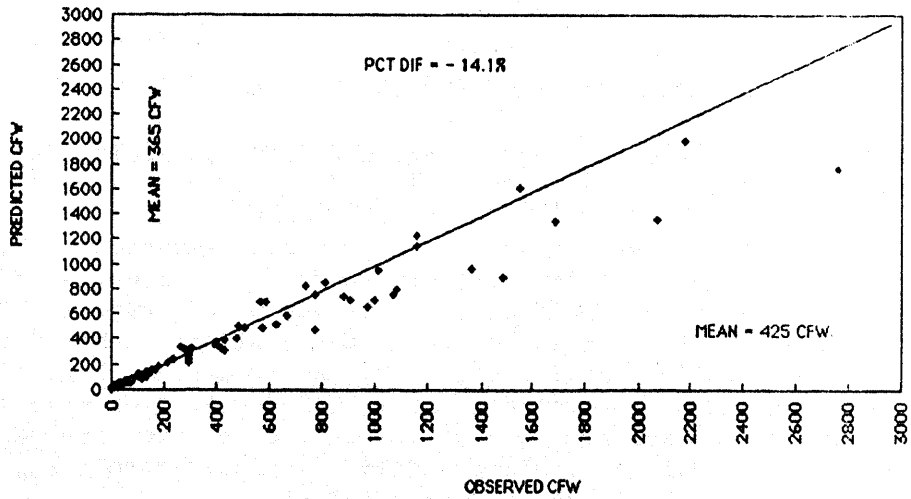

SLASH - IMPLICIT PREDICTION - MODEL EVALUATION SUBPLOTS

FIGURE 4. Predicted CFW plotted over observed CFW for implicit yield prediction.

SUMMARY

An evaluation of explicit and implicit yield prediction systems applied to loblolly and slash pine plantations on non-old-fields in East Texas indicates that results vary between methods and between species. When explicit methods were applied, relatively small differences in predicted minus observed unit-area volumes were noted for both species with loblolly the better. However, applying implicit methods resulted in larger differences in volumes. Once again, predictions for loblolly were better than slash, with slash being 3-4 times worse than loblolly.

LITERATURE CITED

Burk, T. E. and H. E. Burkhart. 1984. Diameter distributions and yields of natural stands of loblolly pine. Div. of For. and Wild. Res., VPI&SU. FWS-1-84. 46 p.

Clutter, J. L., J. C. Fortson, L. V. Pienaar, G. H. Brister and R. L. Bailey. 1983. Timber Management: A Quantitative Approach. John Wiley & Sons, New York. 333 p.

Hunt. E. V., Jr. and J. D. Lenhart. 1986. Fusiform rust trends in East Texas. South J. of Appl. For. 10:215-216.

Lenhart, J. D., Hunt, E. V., Jr. and J. A. Blackard. 1985. Establishment of permanent growth and yield plots in loblolly and slash pine plantations in East Texas. P. 436-437 in E. Shoulders, ed., Proc. Third Bienn. South. Silv. Res. Conf., USDA For. Serv. Gen. Tech. Rep. SO-54. 589 p.

MacKinney, A. L. and L. E. Chaiken. 1939. Volume, yield and growth of loblolly pine in the mid-Atlantic region. USDA For. Serv. Appalachian For. Exp. Stn. Tech. Note No. 33.

MacKinney, A. L., F. X. Schumacher and L. E. Chaiken. 1937. Construction of yield tables for nonnormal loblolly pine stands. J. Agr. Res. 54:531-545.

Schumacher, F. X. 1939. A new growth curve and its application to timber-yield studies. J. For. 37:819-820.

EVALUATION OF SELECTED MICRO-COMPUTER FOREST INVENTORY AND GROWTH MODELS FOR USE AT THE MANAGEMENT LEVEL IN THE SOUTHEASTERN US

Donald J. Lipscomb and Thomas M. Williams [1]

ABSTRACT. Three micro-computer software packages (TVA Inventory Processor, Tennessee Valley Authority, Norris, Tenn. ; Total Tree Multiproduct Cruise Program, Southeastern Forest Experiment Station, Asheville, N.C. ; CRUISE and STP, Resources Consulting Int., Starkeville,Miss.) were used to project the stand data for periods up to ten years. Accurately measured data from fixed area CFI plots in natural longleaf and loblolly pine stands are used to produce stand and stock tables using each inventory processor for 1976,1979,1984, and 1986. Growth projections of each program were made with the same growth data collected from each plot. TVA and CRUISE produced stand tables identical to hand calculation with Mesavage - Gerard tables.TTMP produced consistently higher volumes. Growth projections were adequate for whole forest projections for up to ten years. Individual stand data and projections expressed as annual growth rate were highly variable.

INTRODUCTION

Computational ability of micro-computers now rivals that of mainframe computers of the 1960's and early 1970's. Moderate sized land owners and small forestry consulting companies can now afford to have office computers capable of maintaining stand records for entire ownerships. The huge business software market developed around micro-computers has indoctrinated users to expect sophisticated user packages which often hide the basic operation of the program. Forestry software will often be judged by the same standards of "user friendliness" as is this business software.

One of the basic advantages of micro-computers is individuality. Individuals use the program of their choice, on data of their choice, to obtain the results of their choice. In deciding what programs will best meet an identified need the user might ask the following questions: 1).Do different programs produce the same results on identical data? 2)Do program results differ consistently or randomly on different data? 3)Are results of any one program more accurate ? To test these questions we assembled currently available micro-computer programs capable of receiving cruise tallies, computing volume by diameter class tables, and projecting future stand volume for southern pines. They were; TVA Inventory Processor (Bean and Ellis, 1984) CRUISE and STP (Parker 1982a, 1982b) and Total Tree Multiproduct Cruise Program (Clark et. al. 1985). These programs will be abbreviated TVA, CRUISE, STP, and TTMP respectively throughout the rest of this paper.

[1] Forest Director and Associate Professor, Baruch Forest Science Institute of Clemson University, Box 596, Georgetown, South Carolina, 29442.

Presented at the IUFRO Forest Growth Modeling and Prediction Conference, Minneapolis,MN, August 24-28,1987.

Specifically our objectives were to answer the questions posed above from the perspective of the forest manager. Do these programs have the ability to meet the forest manager's needs in dealing with many tracts that vary in composition. While accuracy over an idealized data set is the main priority of the modeler the manager is more interested in utility. That is can a program produce predictions accurately and consistently enough to make sound silvicultural decisions for a forest.

The forest used in this study is located on Hobcaw Barony, a 17500 acre peninsula located between Winyah Bay and the Atlantic Ocean in eastern Georgetown County, South Carolina. The forest is composed primarily of longleaf pine (Pinus palustris Mill.) and loblolly pine (Pinus taedaL.) separated by lowland hardwoods on very poorly drained soils. The forest has a varied management history with several periods of logging, and stand ages varying from 0 to over 150 years (Williams and Lipscomb, 1985).

METHODS

DATA COLLECTION

Ten one fifth acre growth plots were chosen from a CFI experimental study. These plots were chosen to be pure pine natural stands. The plots were predominantly longleaf (five plots) and loblolly (five plots) pine. They represented a wide range of ages, sizes and basal areas (Table 1). All trees in each plot were measured for diameter and merchantable height and tagged in 1976. The same trees were then remeasured in 1979,1984, and 1986.

Table 1. Growth Plot Characteristics (1986)

Plot	Species	Age	Basal Area ft^2/ac	Volume Mbf/ac	Diameter Range	Ave. in.
19	Longleaf	153	61	12.7	4-21	12.0
40+	Longleaf	98	116	18.7	4-32	11.3
53	Longleaf	117	55	11.4	10-20	14.6
79	Longleaf	120	16	2.0	4-16	7.3
80	Longleaf	130	24	3.8	4-18	9.6
10*	Loblolly	75	52	7.9	4-28	-
17	Loblolly	38	112	14.3	6-17	10.7
29*	Loblolly	20	29	2.8	4-16	6.0
41	Loblolly	35	64	11.3	4-16	11.8
42	Loblolly	35	87	14.8	11-18	13.1

* Plots dropped from analysis due to age and faulty data collection

\+ Plot dropped from 5 year analysis because tree was too large for TTMP program

In 1986 increment cores were taken from each plot. The number of trees

cored in each plot was determined by the diameter distribution of the plot. At least two trees from each diameter class on the plot were cored. Only the dominant species of pine in the stand was cored. This procedure was selected as a reasonable representation of what would be practical in a larger scale periodic inventory. After coring a loblolly plot was found to be less than 20 years old. Since a ten year core prior to 1976 was needed this plot was eliminated. A second loblolly plot was also eliminated when errors in season of measurement were found that could not be resolved.

INVENTORY PROCESSING

The field tallies were made into input files for the three inventory processors and checked to be certain all processors analyzed the exact same data set. Several problems were found in the field data. On several plots a tree was missed in the 1976 measurement. On one longleaf plot a tree grew out of the diameter range of the TTMP program by 1979. The growth projection programs also presented limitations in the comparisons. TVA would only produce a ten year growth projection while TTMP would not project beyond five years. To maximize the data used in each program the data were analyzed as two separate data sets. Ten year projection could be done on eight plots with the 1976 and 1986 data. The 1986 data were modified so that the trees missed in 1976 were absent from both. Five year growth projections were done on seven plots with 1979 and 1984 data. All trees were measured in 1979.

TEN YEAR PROJECTIONS

The data were analyzed as two separate sets. Stand tables were calculated by CRUISE and TVA for the 1976 data on all eight plots. These tables were projected to give 1986 volumes. CRUISE stand tables were projected with the STP program. This program has three options as base assumptions: STP 1) a constant rate of diameter growth, STP 2) a constant rate of basal area growth, and STP 3) average of the two . All options were used in each analysis and are labelled on each figure. The TVA program produces a single ten year projected stand table. An actual stand table was created from the 1986 data by each program.

FIVE YEAR PROJECTIONS

The 1979 field data from seven plots (four longleaf and three loblolly) were processed by all three inventory processors. Growth data were entered from the cores for the period five years prior to 1979. Projected 1984 stand tables were created by TTMP and STP. Three separate stand tables were created with STP using the same growth assumptions as in the ten year comparison. Two separate stand tables were created with TTMP, one using the local core data and one using regional averages provided in the program. These predicted stand tables were compared to 1984 stand tables created by the inventory processors using actual 1984 measurements.

RESULTS

The stands used in this study were all sawtimber size. Although other

products were included in the reports we will present only the results for sawtimber. All models were run to produce sawtimber volumes in International 1/4" log rule with a form class of 78.

INVENTORY PROCESSORS

The inventory processors calculated different volumes from the same timber tallies (Figure 1.). CRUISE is the only program that visibly uses the Mesavage-Gerard tables for volume calculations. The program does not have a mechanism for cull, therefore, merchantable heights must be adjusted for cull during the cruising. In TVA there is a mechanism for cull to be entered on each measured tree. To keep the data exactly comparable we entered all trees as completely sound. In this case the TVA program calculates the exact same stand table volumes as the CRUISE program. For timber without cull both programs give the same volume that would be calculated by hand using the Mesavage - Gerard tables. The TTMP program uses a regression to approximate the Mesavage - Gerard tables and consistently gave a larger volume than the other processors.

TEN YEAR PROJECTIONS

The ten year projections were made with TVA and STP programs (Figure 2.). Since inventory processor results were identical both programs used the same stand tables from 1976. Growth data were obtained from cores for the ten years preceding 1976. When all eight plots are combined, the projections were within 5% of the measured 1986 volumes. Differences between the separate growth assumptions in the STP program were as large as between the STP and the TVA programs.

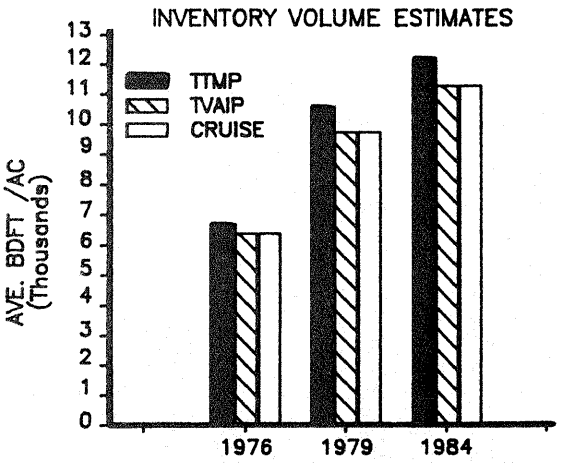

FIGURE 1. Comparison of inventory processors

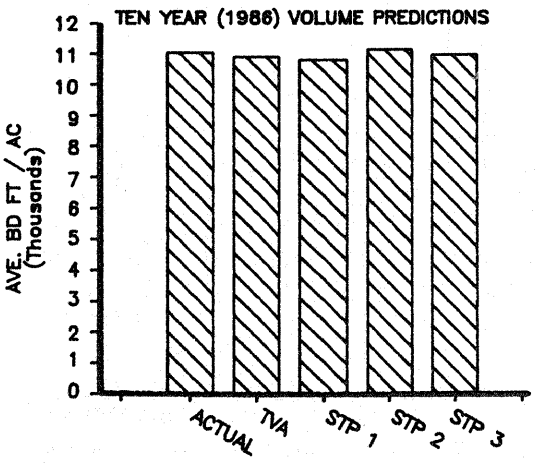

FIGURE 2. Comparison of ten year projections for five longleaf and three loblolly plots combined.

Individual plot results show more variability than the averages. Errors on individual longleaf plots ranged from a 13% underestimate to a 16% overestimate. On loblolly plots the largest overestimate and underestimate were 19%. There was no consistent trend in the errors. Some plots were underestimated on all models, some plots were over

estimated on all models, and on some plots different models gave both under and over estimates (Figures 3 & 4).

The models also predict average annual growth increments (Figures 5 & 6). When rendered as an average annual growth rate the model differences are quite substantial. TVA had the largest underestimate in loblolly plots while it produced the largest overestimates for longleaf plots. On the loblolly plots errors of predicted annual growth were as high as 40% of the measured rate (Figure 7).

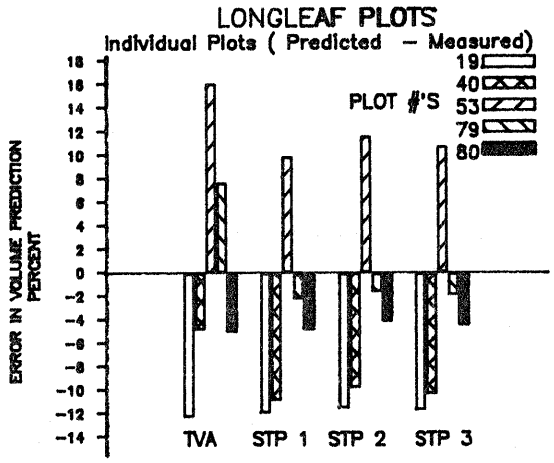

FIGURE 3. Comparisons of ten year volume predictions of individual longleaf plots.

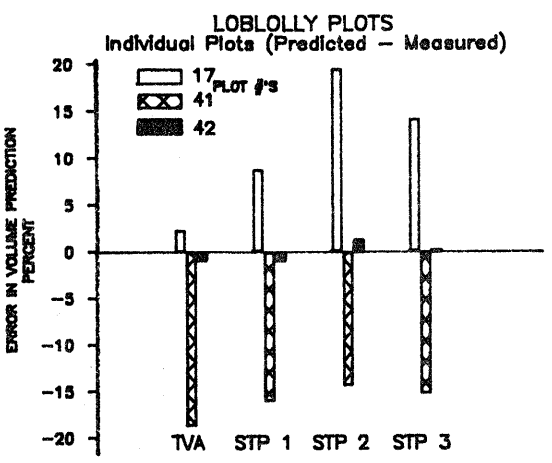

FIGURE 4. Comparison of ten year volume projections on individual loblolly plots

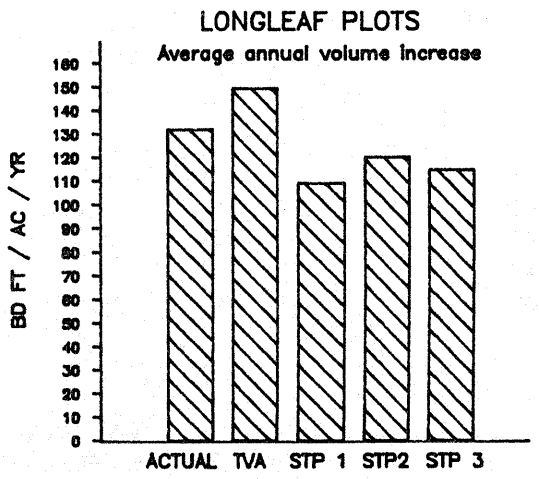

FIGURE 5. Comparison of average annual volume increment of ten year longleaf plots.

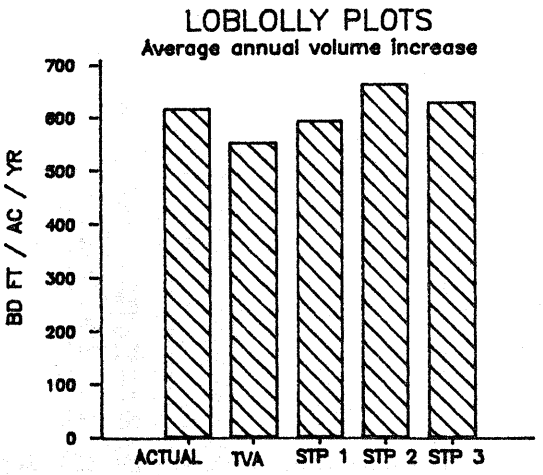

FIGURE 6. Comparison of average annual volume increment of ten year loblolly plots

FIVE YEAR PROJECTIONS

The five year projections were made with the TTMP and STP programs (Figure 8.) . The TTMP program inventory processor calculated a higher 1979 volume than the CRUISE program. Therefore, the TTMP growth

projection program began with a slightly different stand table than the STP projections did. The resulting projections were all still within 5% of the 1984 volume computed by the CRUISE program.

Individual plot values varied in the five year data much as they did in the ten year set. Errors were slightly smaller with underestimates of only 9 % and overestimates as high as 13%. If cores were not taken the TTMP program uses estimates of regional average diameter growth rates to predict growth. When the program was run using this option the projections were generally poorer than those using local cores (Figure 9.).

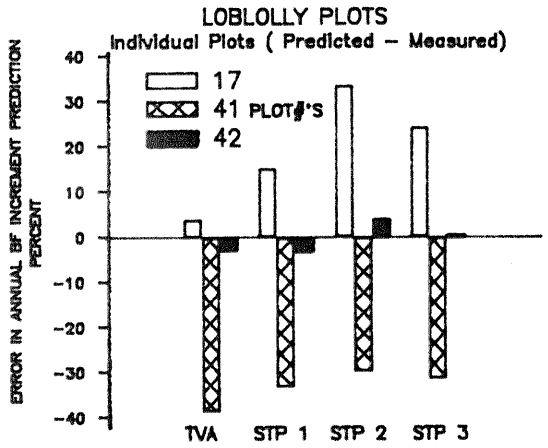

FIGURE 7. Comparison of individual predictions of average annual volume increases.

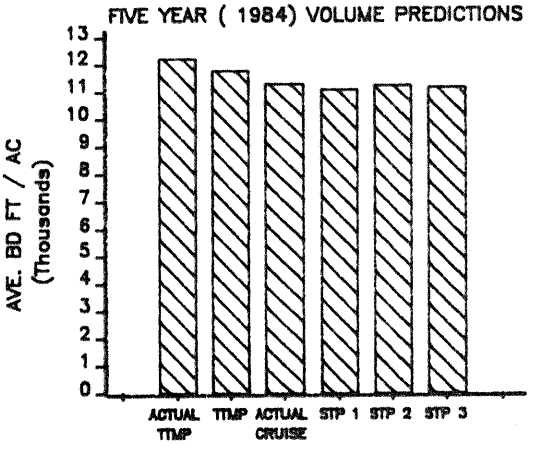

FIGURE 8. Comparison of five year projections of four loblolly and three longleaf plot combined

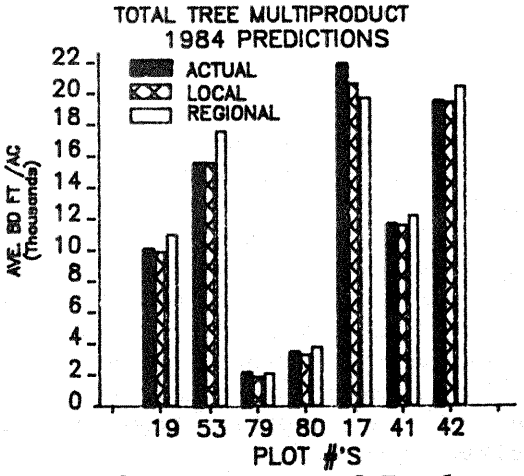

FIGURE 9. Comparison of Total Tree Multiproduct Cruise Program projections to individual plot measured volume with local core increments and regional averages provided in the program

CONCLUSIONS

All three of these programs are capable of calculating stand tables from cruise tally sheets. The CRUISE and TVA produce volume tables identical to hand calculation with standard volume tables. THe TTMP program produced slightly higher volumes than the other programs.

When several plots from pure pine stands of a wide range of diameters, ages, and density were combined volumes can be projected up to 10 years within 5% of actual measured values. However, on individual plots the volume predictions had considerably greater variability ranging from underestimates of 19% to overestimates of 19%. If

differences are expressed as an annual volume growth rate the errors are as high as 40%. The programs differ considerably at the individual stand level given exactly the same initial conditions.

Working with these programs has also pointed out the multitude of decisions to be made about details. How are field height measurements to be made: total height, height to a 4" top, number of pulpwood sticks, or number of merchantable sawlogs. Only TTMP will take any of these measures of height. CRUISE and TVA will not use total height. How are trees with defect to be tallied? With CRUISE defect is deleted from the merchantable height but with TVA a percent soundness is entered into the program.

Micro-computers have brought about a new layer of people between the biometrician and the end user. Users previously chose an appropriate model from the literature. The user knew who the model builder was and had opportunity to directly discuss limits of the model's application. The micro- computer programer is now placed between the model builder and the end user. More often than not he will be attempting to make the operation of the model transparent to the user. Marketing of executable machine language files can completely sever the link from modeler to end user.

A new layer requires new commitments from each group. Biometricians should provide direct guidance for implementing their models into computer code. Clear statements of the range of applicability (geographic range, species, diameter or age range, stand type) of each model will be more critical than ever. Programmers will need to be responsible for coding model limits as well as operations. Positive deterrents to misuse of the model must be built into both the program and the documentation. Documentation needs to include all original citations to the models used to retain the link from user to modeler. Users must assure that the processing program they selects is not only accurate but suitable for their biological conditions and silvicultural applications. Rigorous validation procedures and comparisons of programs need to be developed by all three groups.

We see programs tested in this study as very useful to maintain current forest inventory information. Turner (1983) described such a system used by St. Regis . A portion (10-20%) of the forest ownership is measured each year. Inventory in all stands is determined annually by short term projections from the last measurement. With an accounting of cutting and planting such a system will produce a continuously up-to-date inventory. The plots evaluated in this study suggest that even on a cycle as long as ten years the overall error in inventory will not be more than 5%. For moderate to large land owners it seems such a procedure would be as effective and less costly than a CFI system combined with periodic inventories.

These programs did not produce results we believe would be useful in making economic decisions about application of forestry practices. Despite identical data from 100% cruises the various programs projected annual increments which ranged from 40% above to 40% below the actual measured growth. To prescribe economic return from silvicultural

applications to individual stands, more precise increment projection will be needed.

LITERATURE CITED

1. Bean,S.D. and B. K. Ellis. 1984. User manual for TVA inventory processor system. Tennessee Valley Authority,Norris, Tennessee. 56pp.

2. Clarke,A.,T.M. Burgan,R.C. Field,and P.E. Dress. User's manual for Total- Tree Multiproduct Cruise Program. Southeastern Forest Experiment Station, Asheville N.C. 65pp.

3. Parker, R.C. 1982. User's Guide to "CRUISE". Resource Consulting Int., Ltd. Starkeville, Miss. 14pp.

4. Parker, R.C. 1982. User's Guide to "STP". Resource Consulting Int., Ltd. Starkeville, Miss. 14pp.

5. Turner, C.M. 1983. Land classification and survey. In Kellison, R.C. and S. Gingrich (ed) Symposium on the loblolly pine ecosystem - east region. North Carolina State University, Raliegh, N.C. pp. 205 - 222.

6. Williams, T.M. and D.J. Lipscomb. 1985. Logging history of Hobcaw Forest. Clemson For. Note #34. 11pp.

COMPARING REGRESSION CURVES

Ronald E. McRoberts[1]

ABSTRACT. The same form for a regression model is often used to estimate curves depicting the relationships between a response variable and its predictors for different conditions. Frequently it is desirable to test the hypothesis that there is no difference among the regression curves for these conditions or, equivalently, that there are no differences among the sets of model parameter estimates. An F-test is presented for comparing regression curves for two different conditions. Statistical power curves are presented for this test when the models are linear. When the models are nonlinear, this test may yield much less power than when the models are linear. Results based on simulations are shown for the allometric, negative exponential, Weibull, and Chapman-Richards models.

INTRODUCTION

An important application of regression analysis is the mathematical modelling of the relationship between response and predictor variables. Frequently the same model form, but possibly with different parameter estimates, is adequate for describing relationships between the same variables under different conditions. Recent issues of Forest Science include the following examples:

(1) the allometric model to describe the relationship between biomass and diameter for different stem densities (Clary and Tiedemann 1986),

(2) the negative exponential model to describe the relationship between height and the inverse of age for different planting densities (Pienaar and Shiver 1984a),

(3) the Weibull model to describe the relationship between cumulative percent shoot growth and elapsed time for different years (Perala 1985), and

(4) the Chapman-Richards model to describe the relationship between basal area per acre and age for different planting densities (Pienaar and Shiver 1984b).

After curves have been estimated for each of the different conditions, it may be desirable to determine if they are statistically significantly different. This paper describes a test for comparing regression curves for linear models and then evaluates its use for the four previously referenced nonlinear models.

---

[1]Research Mathematician, USDA Forest Service, North Central Forest Experiment Station, 1992 Folwell Avenue, St. Paul, MN 5510.

Presented at the IUFRO Forest Growth Modelling and Prediction Conference, Minneapolis, MN, August 24-28, 1987.

THE LINEAR MODEL TEST

The general linear regression model is denoted

$$Y_i = \beta_1 X_{1i} + \beta_2 X_{2i} + \ldots + \beta_p X_{pi} + \varepsilon_i \qquad (1)$$

for i=1,2,...,n, where Y is the dependent response variable; the X's are p independent, predictor variables; the β's are p unknown coefficients to be estimated; ε is a normally distributed residual error term with mean zero and variance σ^2; and n is the sample size.

The test of the hypothesis that two estimated linear regression curves are not different is similar to the one-way analysis of variance test of the hypothesis that two means are not different (Draper and Smith 1981, Ratkowsky 1983). Suppose that a data set of n observations of the dependent and independent variables is obtained under each of two different conditions. Furthermore, suppose that a linear model of the same degree is known to be adequate under each condition. For the null hypothesis,

H_o: There are no differences between the curves representing the relationships between the variables under the two conditions,

the test requires three sums of squares error: SS_1 obtained from fitting the model to the first data set, SS_2 obtained from fitting the model to the second data set, and SS_c obtained from fitting the model to the two data sets combined. The test statistic is computed as

$$F = \frac{[SS_c-(SS_1+SS_2)]/p}{(SS_1+SS_2)/(2n-2p)} . \qquad (2)$$

When the model is linear in the coefficients and the errors are independently, normally distributed with mean zero and constant variance, the F statistic defined in (2) follows the F distribution with p and 2n-2p degrees of freedom.

THE STATISTICAL POWER OF THE F TEST FOR LINEAR MODELS

The statistical power of a test is the probability that it will result in rejection of a hypothesis, H_o, when an alternative hypothesis, H_a, is valid. This is called the power of the test with respect to the alternative hypothesis, H_a. It is known that statistical power increases when residual variance decreases, when sample size increases, and when the difference between the hypotheses increases. A report in Science (1985) on scientific fraud characterized the reporting of experiments with low statistical power as the distortion of research results. Whenever a result of no significant differences is reported or forms the basis for further analysis, it is critical that there be a high probability of detecting significant differences if they exist.

Calculating the power for the F test of hypothesis of no difference between regression curves requires that the alternative hypothesis be

quantified. Let d be the average minimum difference to be detected between the two curves if they are different. Let S be the sum over data sets and observations of this difference squared. Thus, $S=Nd^2$, where N is the sum of the sample sizes for the two data sets. Power curves for $\alpha = .05$, shown as functions of the ratio of S and σ^2, for one-, two-, and three-coefficient models are given in Figure 1. Note that although the curves estimate the probability of detecting S/σ^2, S may occur as the result of several quite different patterns of actual observations. Thus, it is appropriate to formulate the alternative in terms of an average minimum difference to be detected.

The curves were determined by simulating the comparison of linear models for combinations of residual variances, designs, and sets of coefficient values. Residual variances were selected to provide values of S/σ^2 in increments of 10. One thousand simulations were conducted for each combination of two designs, two sets of coefficient values, and values of S/σ^2. To obtain a smooth curve, a modified two parameter Weibull model,

$$Y = 1 - .95 \exp(\beta_1 X^{\beta_2}) + \varepsilon,$$

was fit to the data points. The Weibull model was selected because of its asymmetric distributional properties. The R^2 values were greater than .999 for this model, and there was no discernible or statistical lack of fit.

To demonstrate the use of these curves, consider a simple linear model with intercept and slope, two data sets with four points each, a preliminary estimate of σ as s=.10, and the null and alternative hypotheses formulated as follows.

H_o: No difference between the curves over the X values of interest

H_a: Average difference between curves over the X values of interest exceeds 0.4.

To reject H_o in favor of H_a, the average squared difference for the eight points should exceed 0.16. Thus, $S=8(.16)=1.28$ and $S/s^2=1.28/(.10)^2=128.0$. The power for p=2 coefficients, N=8, and $S/\sigma^2=128.0$ is approximately 0.90 (Figure 1).

TEST APPLIED TO NONLINEAR MODELS

When procedures based on linear model assumptions are applied to nonlinear models, the results are only approximate. The quality of the approximation depends on the curvature of the nonlinear model. Bates and Watts (1980) have shown that curvature depends on the particular model, the number of observations, the values of the independent variables, and the residual variance.

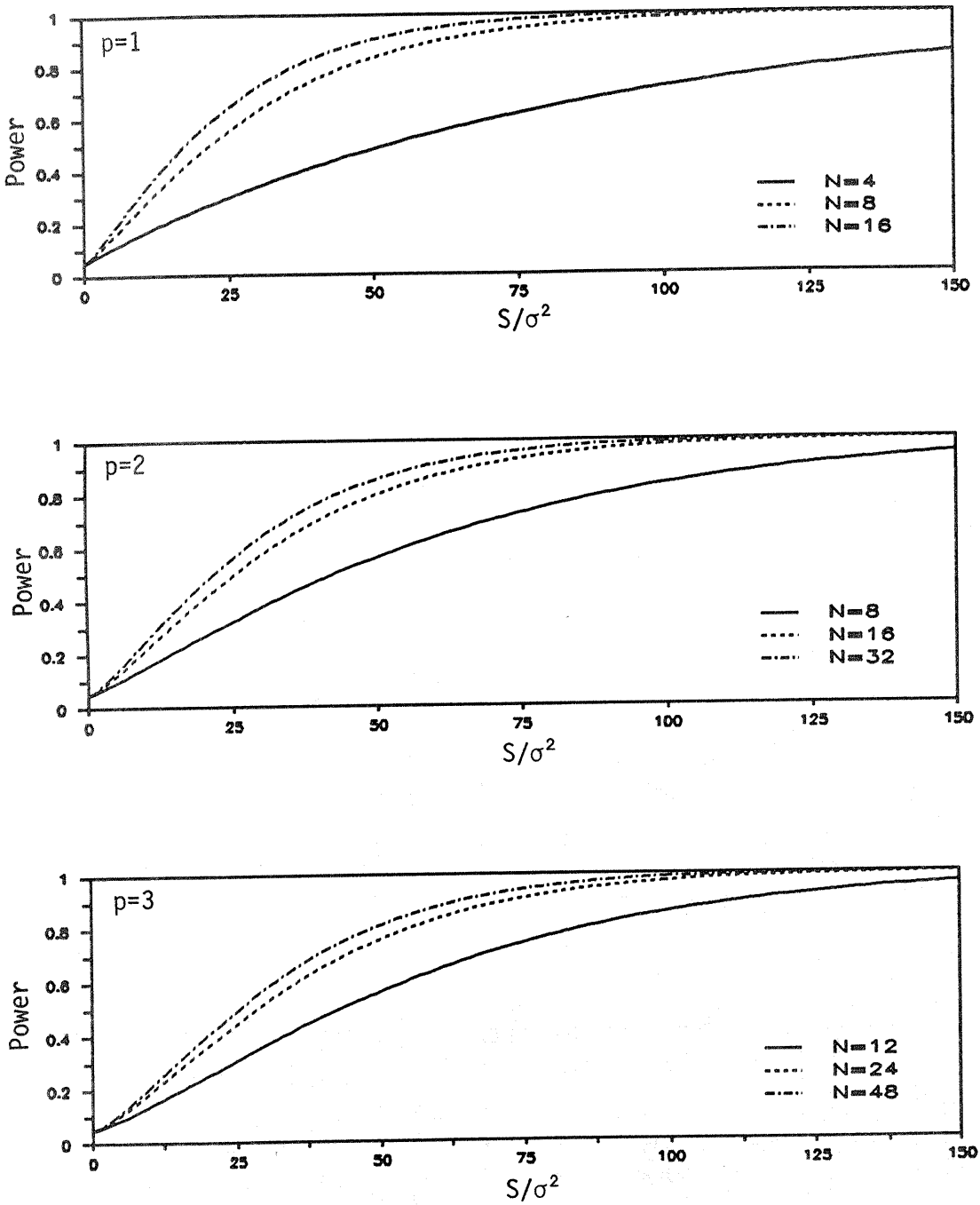

Figure 1. Power curves for the linear model F test for α=.05 (p=number of model parameters and N=sum of sample sizes for both data sets).

The effects of nonlinearity on the power of the F test for comparing regression curves were investigated by simulating comparisons for each of the following models:

Allometric:	$\hat{Y} = b_1 X^{b_2}$;	b_1=1.5, b_2=2.
Negative exponential:	$\hat{Y} = b_1 \exp(-b_2/X)$;	b_1=100., b_2=10.
Weibull:	$\hat{Y} = 1 - \exp(-b_1 X^{b_2})$;	b_1=.000000095, b_2=3.8
Chapman Richards:	$\hat{Y} = b_1[1 - \exp(-b_2 X)]^{b_3}$;	b_1=240., b_2=.08, b_3=1

The set of parameter values shown with each model produces curves similar to those in the literature (Figure 2).

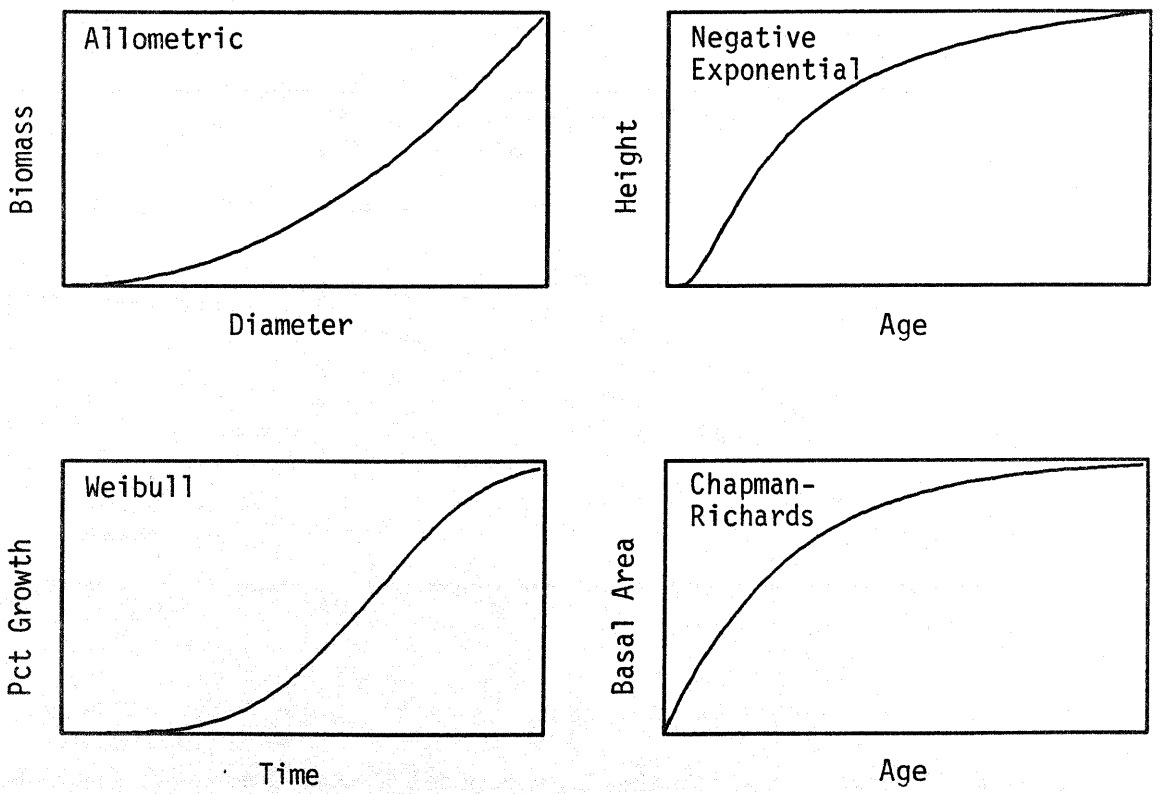

Figure 2. Nonlinear models.

For each nonlinear model, simulations were conducted for two sample sizes and for up to three different designs for values of the independent variable. Sample sizes equal to two and four times the number of model parameters were used for each of the two estimated regression curves to be compared. The primary design for each model and sample size had values of the independent variable approximately equally spread over its range. For the two-parameter models with the larger sample size, two additional designs were used. The first consisted of two replications of four points placed to yield expected values of 5.0, 35.0, 65.0 and 95.0 percent of the maximum value of the dependent variable. The second design consisted of four replications of two points placed to yield expected values of 33.0 and 67.0 percent of the maximum value of the dependent variable.

For each combination of nonlinear model, sample size, and design, simulations were conducted in four steps. First, the set of parameter values for each model was altered to produce two sets of true parameter values. Second, data sets were generated for each set of true parameter values by calculating a true value for the dependent variable for each value of the independent variable and then adding a randomly generated normal error with mean zero. Variances for the errors were selected to yield expected power under the linear model assumptions ranging from less than 0.5 to approximately 1.0. Third, nonlinear regression was used to estimate the model parameters for each data set. Finally, the two resulting regression curves were compared at the α=.05 level using the F test based on the linear model assumptions. Fifty to one hundred simulations were conducted for each pair of sets of true parameter values. The statistical power of the test was estimated by the percentage of simulations for which the test indicated statistically significant differences.

NONLINEAR RESULTS

There were no detectable differences due to the placement of the design points for the two parameter models. Only one design was used for the three parameter Chapman-Richards model. For the negative exponential and Chapman-Richards models, there is a small loss of power for the small sample size when the expected power based on the linear model assumptions is below 0.5. No loss of power was discernible for the larger sample sizes for these two models. For the allometric and Weibull models, there is loss of power for both sample sizes (Figures 3 and 4). The loss is greatest when the expected power is small and tends to zero as the expected power approaches 1.0. The figure for the larger sample size for each model shows observations for all three designs.

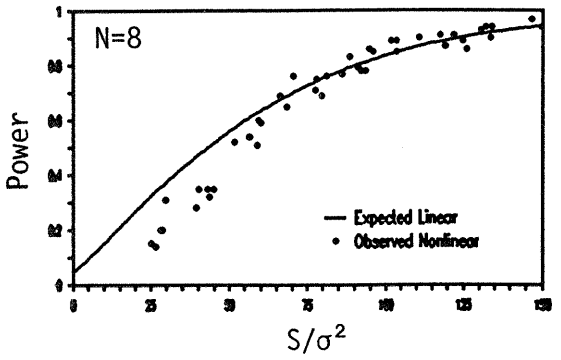

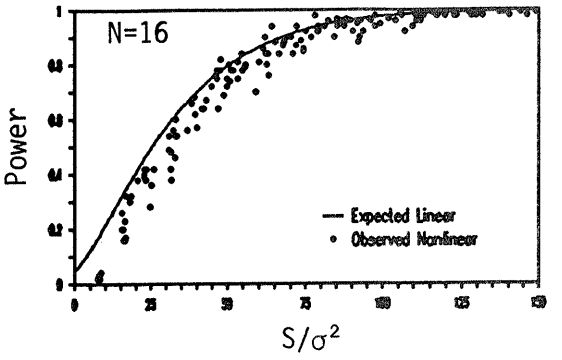

Figure 3. Power for the allometric model when testing at α=.05 for the linear model F test (N=sum of sample sizes for both data sets).

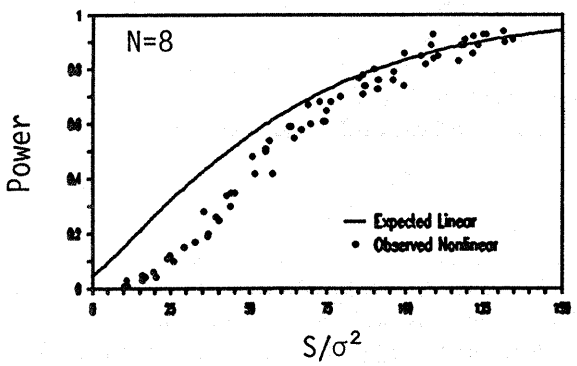

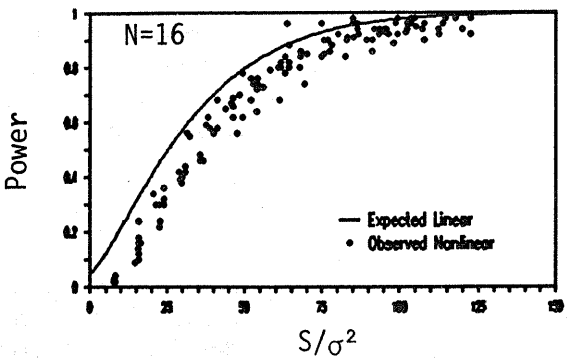

Figure 4. Power for the Weibull model when testing at α=.05 for the linear model F test (N=sum of sample sizes for both data sets).

CONCLUSIONS

The linear model power curves should be considered on a model by model basis for nonlinear models. The simulations indicate they are adequate for the negative exponential and Chapman-Richards models. For the allometric and Weibull models, there may be much loss of power when the expected power based on the linear model assumptions is low. However, if experiments are designed to produce statistical power greater than 0.8, which for most cases should be the minimum acceptable, the simulations indicate the power curves are adequate for these two models also. Future work in this area should concentrate on identifying models likely to

exhibit reduced statistical power on the basis of an a priori estimate of their curvature. The negative exponential and Chapman-Richards models have both a linear parameter and a horizontal asymptote. In this regard they are nearly linear over a portion of the range of their independent variable. The allometric model has no asymptote and exhibits curvature over the entire range of its independent variable. The Weibull model, although it has asymptotes, also has two points of inflection. Thus, it is not surprising that the power curves based on the linear model assumptions are close to accurate for the negative exponential and Chapman-Richards models but quite inaccurate for the allometric and Weibull models.

LITERATURE CITED

Anonymous. 1985. Scientific fraud probed at AAAS meeting. Science 228: 1292.

Bates,D.M. and Watts,D.G. 1980. Relative curvature measures of nonlinearity. J. R. Statist. Soc. B 42:1-25.

Clary,W.P. and Tiedemann,A.R. 1986. Distribution of biomass within small trees and shrub form Quercus gambelii stands. Forest Sci. 32: 234-242.

Draper,N. and Smith,H. 1981. Applied regression analysis, 2nd ed. J. Wiley, New York. 709 p.

Perala,D.A. 1985. Predicting red pine shoot growth using growing degree days. Forest Sci. 31: 913-925.

Pienaar,L.V. and Shiver,B.D. 1984a. An analysis and models of basal area growth in 45-year-old unthinned and thinned slash pine plantations for planting densities. Forest Sci. 30: 933-942.

Pienaar,L.V. and Shiver,B.D. 1984b. The effect of planting density on dominant height in unthinned slash pine plantations. Forest Sci. 30: 1059-1066.

Ratkowsky,D.A. 1983. Nonlinear regression modeling. Marcel Dekker, New York. 276 p.

AN EVALUATION OF AN INVENTORY-PROJECTION SYSTEM: TRIM MODEL PREDICTIONS vs. FIA FIELD MEASUREMENTS IN NORTH CAROLINA

John R. Mills[1]

ABSTRACT. The TRIM (Timber Resource Inventory Model), which was used in the South's Fourth Forest study, received criticism because initial growth projections were much lower than expectations based on field measurements. An effort was made to evaluate TRIM using two successive Forest Inventory and Analysis (FIA) inventories of natural pine stands in North Carolina. The application of yield tables in TRIM can alter the results of regional timber-supply analysis. Projections using empirical yield tables derived from volume estimates predicted a deviation from the field measurements, but projections using yield tables derived from growth measurements were closer to the field reports. Results suggest that empirical yield curves do not represent aggregate stand growth. Growth-derived yields that are similar to normal yield curves may produce more accurate projections. Improvements to this modeling process will benefit the 1990 RPA National Timber Assessment.

INTRODUCTION

Predicting regional growth and yield for large aggregations of timber stands imposes many challenges on the modeling process. In the 1990 RPA Assessment, the USDA Forest Service will use a yield-table projection method to model the national timber supply. In this effort, the Timber Resource Inventory Model (TRIM) (Tedder et al. 1987) will carry timber inventories by stand age class and use yield tables to simulate growth and management for broad timber types. The techniques used by TRIM are not new, but the use of yield tables developed for broad timber types presents new problems that might be solved by old methods.

The first use of TRIM in regional analysis was for 12 southern states in The South's Fourth Forest (USDA in press). A problem developed in the early stages of this study when the growth projections for the Southeastern softwood inventory were 16 percent below current estimates based on measurements (includes Florida, Georgia, North and South Carolina, and Virginia). The projected inventory immediately ceased a long upward climb and dropped by 32 percent (16 billion cubic feet) in the first 25 years. These predictions were a reversal of previous trends, and they raised serious concern over the validity of TRIM's projection technique.

In an effort to address this criticism and investigate the model, TRIM was tested with field measurements from the 1974 and 1984 timberland inventories of North Carolina's natural pine type. This paper presents

---

[1]Research Forester, USDA Forest Service, Pacific Northwest Research Station, P.O. Box 3890, Portland, OR 97208, USA.

Presented at the IUFRO Forest Growth Modelling and Prediction Conference, Minneapolis, MN, August 24-28, 1987.

the findings of that study and its implications on TRIM's use of yield tables and the approach to normality for the 1990 RPA Timber Assessment.

YIELD TABLES

Yield tables that represent the expected growth and harvestable volume in timber stands have been used since the 18th century. Two classic types are "normal" and "empirical" yield tables. Normal yield tables represent volumes for natural fully stocked, unmanaged, and undisturbed stands. In contrast, empirical yields are generally derived from stands with a wider range of stocking, and they represent the average condition for a class of timber.

Yield tables that fall between the classic normal and empirical variety are often called "fully-stocked" and "well-stocked" yield tables. These yield tables are developed from a specific range of stocking densities that are above average but below normal. True normal stands are hard to find and a criticism of normal yields is that they are hard to apply to the majority of stands that are less densely stocked.

The yield tables developed for use in the South's Fourth Forest study were called empirical yield tables. These tables actually fall into the "fully-stocked" category because they were derived from fully-stocked stands as described by McClure and Knight (1984).

APPROACH TO NORMAL

The approach-to-normal concept assumes that, over time, understocked stands will naturally tend to approach a "normal" or fully stocked condition. This idea has received much support and documentation (among others, Chapman 1924, Chaiken 1939, Schumacher and Coile 1960). TRIM allows for an approach-to-normal function, which adjusts the relative stocking ratio (by age class) based on user-supplied parameters.

TRIM GROWTH AND YIELD

TRIM uses a yield table to project timber stand in the same way that Chapman (1924) described the technique for use with normal yield tables. The starting TRIM timber inventory is an aggregation of timber stands arrayed by 18 age classes. The inventory in each age class is calibrated to the yield table with a stocking ratio (stand volume over yield-table volume). The stocking ratio is adjusted by an approach-to-normal function each period and used with the yield table to calculate the stand volume in the subsequent age class.

Net growth in TRIM is the difference in net inventory volume from one period to the next. TRIM growth can be thought of as the mathematical derivative of the net yield curve. This kind of relationship between growth and yield can be called "compatible," under the definition of the term as used by Clutter (1963).

INVESTIGATION METHOD

The objective was to model as closely as TRIM input structure would

allow, what was reported to have occurred in North Carolina's natural pine stands between 1974 and 1984. The Southeastern Forest Experiment Station, Asheville, North Carolina, provided the inventory data that included net growing-stock volume, growth, removals, mortality, and the associated acres by geographic location, owner, species, stand age, and stocking percentage. These data were converted into TRIM inputs based on a 5-year period. The Survey data was assumed to be accurate within respective sampling errors published in Sheffield and Knight (1986).

The criterion to evaluate projections was based on the difference between TRIM's 1984 estimate of inventory and the field-measured 1984 inventory. Successful model estimates were those that came within the sampling error surrounding the field measured value. TRIM projections were assumed to contain the same amount of error as field measurements; marginal projections were those in which the two error regions overlapped. Results outside this zone of overlap were classified as unsuccessful.

These criteria represent a rigorous test of TRIM because they address the critical function of the model: the accurate projection of inventories through time. Success or failure of projections in this study represents the success or failure of the yield tables to project inventories between two known points. Though apparently simplistic, this is the ultimate test for any model. The test was designed in an unbiased manner, with a minimum of TRIM inputs, using conventions followed by the South's Fourth Forest study (for more detail see Mills (1987)).

Part of this investigation was to examine the effects of data aggregation by site class. TRIM inputs were assembled for simulations under two basic formats. Natural pine was aggregated into three site classes in one set of projections and into one aggregate site class in another. Site class was a proxy for productivity as defined by McClure and Knight (1984). If projections using the two aggregation schemes both met the same criterion described above, I concluded that the projection method was insensitive to site-class aggregation. This entire procedure was duplicated by with the natural pine type on nonindustrial private (NIPF) ownership in Survey Unit 3 (North Carolina's Piedmont region).

Empirical yields were derived by plotting the average volume per acre by age class of fully stocked natural pine stands (100-132 percent FIA stocking, see McClure and Knight 1984) and running a freehand curve through the points. These yields were very similar to those originally developed by Knight for the South's Fourth Forest.

An alternative set of yield tables was developed from the net growth data on the inventory-plot records. These were called growth yield tables because they represented the summation of growth per acre across the 18 age classes. Growth and empirical yields looked quite similar to about stand age 35, when the empirical growth rate began to decline rapidly. After 35, the growth yields also showed declining growth but the decline was slower. By age 90, the volumes of some growth yields were over 45 percent higher than their empirical counterparts.

In each projection period, TRIM used the following linear form of an

approach-to-normal function to adjust the volume stocking of the inventory by each age class:

$$SR_{i+1} = (a * SR_i) + b,$$

where: SR = stocking ratio in period i;
a = 0.90; and
b = 0.10.

ACREAGE SHIFTS

An added difficulty of this test of TRIM was the fact that simulations had to model a 1.2 million acre (19-percent) decline between 1974 and 1984. The Survey data documented a 22-percent decline in NIPF natural pine acreage in Survey Unit 3. Acre shifts also occurred among site classes. Acreage losses resulted from type changes brought about by partial cutting, cutting followed by artificial regeneration, and from land-use changes (Sheffield and Knight 1986).

REMOVALS

Over half of the state's 1974-1984 natural pine harvest came from acres that had shifted out of the natural pine type by 1984. All the removals in these TRIM simulations represented land clearing with no partial cutting (commercial thinning, selective cutting, or high grading). The Survey data showed that partial cutting amounted to 8 percent of the total removal; it was therefore not simulated in the projections, which would have required more time and possibly introduced more error into the process. All cut acres either returned to the first age class for regeneration or moved out of the timber base to represent land use or type changes.

PROJECTION RESULTS

The empirical yield tables failed to project accurately the inventories either for the state or the survey unit. The 1984 state-inventory projection was 22 percent below the reported figure; by the survey unit, the difference was 10 percent. Projected growth for the state was 35 percent below the measured growth and at the survey unit, 28 percent below what was recorded (see Table 1).

The growth yields produced successful projections for Survey Unit 3 but were unsuccessful for the state. They produced an average of 35 percent more growth for the state and about 24 percent more growth for the survey unit.

Subsequent projections were made in which the harvest was reduced to observe the effects on the projections. Harvests were reduced by 25 percent for the state. The large reduction was based on the desire to balance the growth-drain equation (1974 inventory + growth - removals = 1984 inventory). In this scenario, the growth number was assumed correct and the removal rate was overestimated. At the survey unit, harvest was reduced by 10 percent to represent the lower bound of sampling error surrounding the rate of harvest. Even with these reductions of removals, all projections using empirical yields were

unsuccessful, but all projections using growth yields were successful.

Table 1. TRIM projections[a] for the natural pine type in North Carolina.

(net cubic feet - millions)

Harvest	Empirical yields		Growth yields	
	Growth	Inventory	Growth	Inventory
3,402	2,036	6,179	2,734	6,877
	(-34.9%)	(-22.3%)	(-12.5%)	(-13.5%)
2,540	2,032	7,036	2,808	7,814
	(-35.0%)	(-11.5%)	(-10.1%)	(- 1.7%)

[a]Harvest and growth are 10-year totals. The numbers in brackets are percents by which 1984 projected values differed from target values.

DISCUSSION

These results indicate that (fully-stocked) empirical yields used in TRIM failed to project the changes in inventory measured in the field. Two aspects of the problem are associated with these empirical yield tables. First, they failed to project the measured growth and second, they failed to project the measured inventory volume. The first is a measure of change over time and the second is a measure of condition at one time.

Davis and Johnson (1987) suggest that problems with empirical yields of the kind observed here might be caused by underestimating stand mortality in the field. They argue that accurately measuring the mortality that occurs between successive plot measurements is difficult, and as a result net growth may be inflated. Empirical yields would not project the measured growth, but they may still project inventory volume accurately.

But what if the stands are growing faster than the empirical yields indicate? In addressing this question, Davis and Johnson (1987) argue that insects, disease, and fire periodically reduce stand volumes. All past epidemics of mortality affect the current condition of a timber stand. Thus, the flattening of an empirical yield curve may reflect past volume-reducing setbacks. A high growth rate recorded on some of the older stands may be a result of recovery from setbacks or a period of stagnation. Then empirical yields will underestimate both growth and inventory volume.

This second argument may best explain the failure of the well-stocked empirical yields in this test. Natural pine stands in North Carolina are subject to insect infestations, wildfire, disease, and the effects of weather, such as wind and ice storms. They are also subject to partial cutting such as commercial thinning, selective cutting, and high grading. Between 1974 and 1984, field measurements indicate that about 23 percent of the natural pine acres were disturbed by natural phenomena or partial cutting. The fully-stocked stands used to develop the

empirical yields accounted for 45 percent of all natural pine acres in North Carolina. This rate of disturbance, combined with the large proportion of plots used for yield development, shows clearly that the effects of past disturbance are represented in the empirical yield tables.

Can we have confidence in growth yields used for stand projections? The results show that growth yields projected the measured changes in inventory much better than the empirical yields. Yet they too failed in the initial statewide projections and never did project the Survey-reported growth. Growth (like volume) is influenced by such things as weather and disease patterns, and changes in management practices (Knight 1987). Between 1974 and 1984, the average growth per acre derived from field measurements declined by 15 percent. Will calibrating TRIM with only 10 years of growth data bias a 50-year projection?

Since we must make assumptions about the future, stand growth is probably a better indication of stand trajectory, at least in the short term, than is current volume. An increase in average volume per acre appears to have occurred across all age classes in North Carolina (Figure 1). This increase corresponds much better to the trend of the growth-yield curve than it does the empirical volume curve. It is not known if this upward trend will continue, but yield tables in TRIM should at least be able to project measured trends.

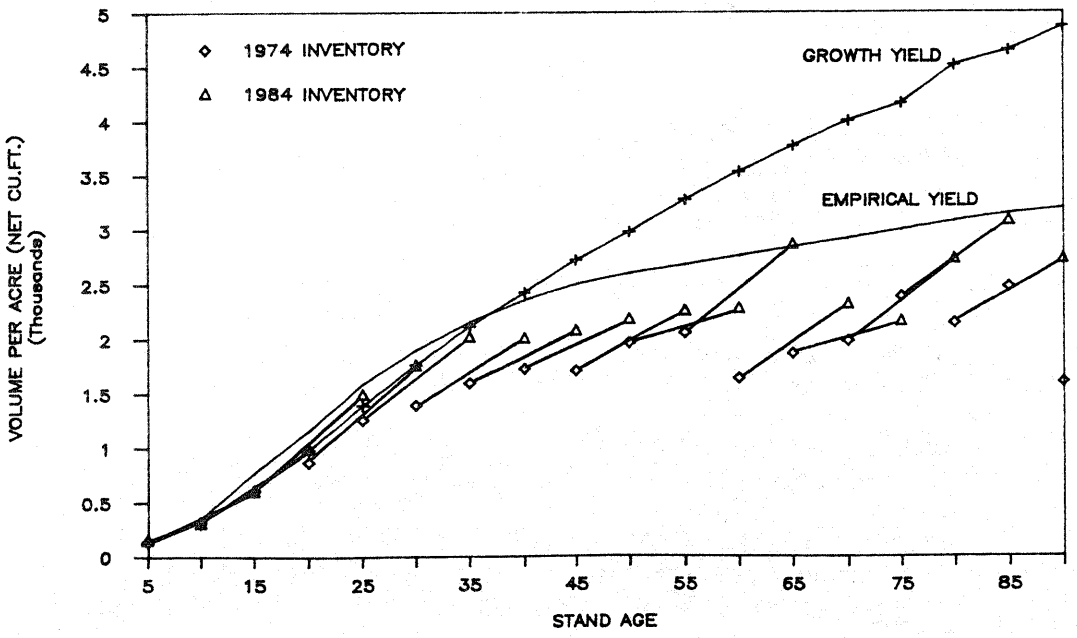

Figure 1. Average volume per acre of North Carolina's natural pine type in 1974 and 1984 plotted with the average-site yield tables used in TRIM projections. Lines connecting the inventory points represent the apparent 10-year inventory trajectory.

In developing yield tables for the RPA Assessment, the same relation between well-stocked empirical yields and growth yields found in North

Carolina was also found in California, Oregon, and Washington. In these other regions, growth per acre reported in the older age classes exceeded the statistically derived (fully-stocked) empirical yield tables. This finding is important because the data were for different species, and in different geographic regions where the survey techniques were different.

Another approach to the modeling problems described here is to use published normal yield tables (if available). The study done for North Carolina concludes that normal yield tables with the appropriate approach to normal function would have provided the best results. In a test of TRIM on jack pine in Wisconsin, Leary and Smith (in review) found that projections based on near-normal yield tables were in close agreement with FIA growth measurements from permanent plots. They used yield tables developed in 1938 from undisturbed plots and calibrated a polynomial form of an approach to normal function to use with TRIM. Their TRIM growth projections matched independent growth estimates derived from remeasured permanent plots.

CONCLUSIONS

Use in TRIM of empirical yields developed from inventory volume will not adequately represent stand growth potential. These yields present a picture of current stand condition that does not indicate future stand development.

Yield tables developed from growth data were more successful in projecting inventories. They were derived from a full range of field growth measurements and should be considered compatible yield tables for TRIM projections. Growth yields are being used in the RPA for California and the eastern Oregon and Washington timber types. (An independent investigation is being conducted to derive the yield tables to represent western Oregon and Washington.)

An even more desirable approach would be to use normal yield tables, where available, with TRIM. The model is able to calibrate the inventory to the yield table, which averts the problems associated with their application to less densely stocked stands.

Current projections made with TRIM for the South's Fourth Forest have been improved through revisions to both the structure of TRIM and the parameters used. Model revisions include improvements in handling area shifts, the use of yield tables reflecting better timber-management practices, and the implementation of growth-yield tables for natural pine. Growth has also been increased by adjusting the approach-to-normal function.

Progress has been made, but problems remain that need to be addressed in, and beyond, the 1990 Assessment. Normal yield tables hold promise, but their availability for aggregations of pure species into forest types is limited. The approach-to-normal equation can have any form in TRIM, but like yield tables, its proper application to aggregate stands is not well understood. The harvest mechanism in TRIM also needs investigation. Except when thinning, the model harvests the average volume

per acre in an age class. When the total harvest volume is proportioned across a range of age classes (as it was in this study) TRIM may be cutting too many acres to achieve the requested volume. If so, TRIM is too rapidly shifting stand structure to younger age classes by the harvest and regeneration of too many acres. Current research is addressing partial cutting, and a subroutine is being added that may help improve the harvesting process.

LITERATURE CITED

Chaiken, L.E. 1939. The approach of loblolly and Virginia pine stands toward normal stocking. Journal of Forestry 37: 866-871.

Chapman, H.H. 1924. Forest mensuration. John Wiley & Sons, Inc., New York. 557 p.

Clutter, J.L. 1963. Compatible growth and yield models for loblolly pine. Forest Science 9: 354-371.

Davis, L.S. and K.N. Johnson. 1987. Forest management. McGraw-Hill Book Company, New York. 790 p.

Knight, H.A. 1987. The pine decline. Journal of Forestry 85: 25-28.

Leary, R.A. and W.B. Smith. (in review) Lake States test of the TRIM projection system: a case study using Wisconsin jack pine. U.S. Department of Agriculture, Forest Service, North Central Forest Experiment Station, St. Paul, MN. 35 p.

McClure, J.P. and H.A. Knight. 1984. Empirical yields of timber and forest biomass in the Southeast. U.S. Department of Agriculture Forest Service, Research Paper SE-245, Southeast Forest Experiment Station, Asheville, NC. 75 p.

Mills, J.R. 1987. An evaluation of an inventory projection system: TRIM model predictions vs. forest inventory field measurements in North Carolina. Master of Science thesis. Oregon State University, Corvallis, OR. 88 p.

Schumacher, F.X. and T.S. Coile. 1960. Growth and yields of natural stands of the southern pines. T.S. Coile, Inc. Durham, NC. 115 p.

Sheffield, R.M. and H.A. Knight. 1986. North Carolina's forests. U.S. Department of Agriculture Forest Service, Resource Bulletin SE-88, Southeast Forest Experiment Station, Asheville, NC. 97 p.

Tedder, P.L., R. LaMont, and J. Kincaid. 1987. The timber resource inventory model-TRIM. U.S. Department of Agriculture Forest Service, General Technical Report PNW 202. Pacific Northwest Research Station, Portland, OR. 82 p.

U.S. Department of Agriculture. (In press). The South's fourth forest, alternatives for the future. U.S. Government Printing Office, Washington, D.C.

A MONTE CARLO COMPARISON OF PROPAGATED ERROR FOR TWO TYPES OF GROWTH MODELS

H. Todd Mowrer[1]

ABSTRACT. A Monte Carlo technique is used to simulate errors in input variables at increasing levels of sampling intensity. These errors are propagated through five 10-year projections by two growth and yield models. Comparison of the response surfaces indicates that the more complex diameter distribution model estimates the same stand average values with less precision than the whole stand model. Similarities in silvicultural assumptions, calibration, and predictive technique allow differences to be attributed to model resolution.

INTRODUCTION

One objective of growth and yield modeling is to quantify stand development for a particular forest type at a desired level of resolution. This implies several decisions inherent in model development: silvicultural assumptions about stand classification and development, quantitative judgments about calibration and predictive technique, and reconciliation of these requirements with desired model resolution. Deliberate decisions are made about these elements, but often the precision of resulting model estimates is not considered.

This study compares two growth and yield models, one predicting stand average values directly from regression equations (Edminster and Mowrer, 1984), and the other based on a normal probability distribution of stems per acre across 1-inch diameter classes (Mowrer, 1986). For both models, the precision of projected stand variables is calculated for multiple 10-year projections using a Monte Carlo technique to estimate the propagated variance due to initial variability in model input variables. This paper examines the relationship between model resolution and precision.

RESOLUTION

In order to properly compare the precision of alternative modeling approaches, similarities and differences between models must be established. The decision elements discussed here form a framework for this comparison. The terminology involved in silvicultural and calibration decisions has been well defined in the literature (Moser, 1980, Trimble and Shriner, 1981) and warrants no additional elaboration. In the past, however, resolution has been used as a blanket term without reference to the various factors that it encompasses. The degree of

---

[1]Research Forester, USDA Forest Service, Rocky Mountain Forest and Range Experiment Station, 240 W. Prospect, Fort Collins, CO, 80526, USA.

Presented at the IUFRO Forest Growth Modelling and Prediction Conference, Minneapolis, MN, August 24-28, 1987.

resolution can be classified by examining spatial, temporal, and structural relationships in the modeling process.

Munro (1974) provided the terminology for categorizing spatial resolution, ranging from whole stand models predicting stand average values at one extreme to individual tree models at the other. Even finer spatial resolution may be obtained from biological models quantifying microprocesses of tree component growth. In between these extremes lie diameter distribution models and diameter class models.

Temporal resolution, or the time period encompassed by a single model projection, is to some degree dependent on the spatial resolution of the predicted variable and may range from a decade to a fraction of a growing season. Estimates at finer levels of spatial and temporal resolution may be aggregated to provide estimates at a coarser level.

Structural resolution is the complexity or intricacy of the internal calculation process. This is primarily reflected by the number of driving variables in the model. For the purposes of this paper, the vector of driving variables is defined as the minimum subset of model variables that must be initialized to begin model projections. If periodically updated at each projection, driving variables are only a function of past values. Secondary variables are estimated from current values of driving variables and/or other secondary variables. Increased structural resolution generally accompanies increased spatial resolution. However, a range of structural complexity is possible within each level of spatial resolution. Daniels (1981) developed a system of structurally related growth models, providing numerically consistant estimates at different levels of structural and spatial resolution.

PRECISION

The degree of reliability with which model variables are predicted is commonly measured by the mean squared error, consisting of the variance plus a bias-squared term. Many model validations estimate bias by comparing model projections with repeated measurements from permanent growth plots. Mowrer and Frayer (1986) introduced two methods to estimate the variance associated with repeated periodic projections. A Monte Carlo technique was used to estimate the effect of external variation in initial values of driving variables on volume estimates by the same diameter distribution model after a single 10-year projection. The method of statistical differentials was used to internally calculate estimates of the propagated error based on the same initial levels of Monte Carlo variation. After a single 10-year projection, variance estimates from these two methods coincided within the bounds of the analysis.

METHODS

THE GROWTH MODELS

The two models are nearly identical in three of the decision elements listed above: silvicultural assumptions, quantification technique, and temporal resolution. Both models predict growth and yield of pure,

even-aged stands of aspen (Populus tremuloides, Michx.) in the central Rocky Mountains. For this comparison, both models simulate development of naturally occurring, unthinned stands of aspen subject to non-catastrophic mortality.

A subset of the whole stand model calibration data exhibiting a normal probability distribution of stems per acre across 1-inch diameter classes was used to calibrate the diameter distribution model. Both models make empirical estimates of the 10-year periodic change in each driving variable based on linear regression techniques, providing compatibility in calibration technique and temporal resolution.

Obvious differences exist in spatial and structural resolution, however. In spatial resolution, one model operates at the coarsest or whole stand level, and the other by diameter distribution at the next finer level. These result in differences in structural resolution, with the whole stand model requiring only four driving variables to initiate periodic projections: quadratic mean stand diameter, stems per acre, site index, and stand age. Secondary variables (average stand height, basal area per acre, and gross total cubic foot volume, gross merchantable cubic foot volume, and Scribner rule board foot volume on a per acre basis) are estimated directly from current stand conditions.

The diameter distribution model requires five driving variables to be initiated: stems per acre, average stand age, and site index, with arithmetic mean stand diameter and associated variance defining the normal probability distribution. The same secondary variables are calculated in the diameter distribution model, but by aggregation of individual estimates across 1-inch diameter classes rather than by direct estimation.

MONTE CARLO TECHNIQUE

The Monte Carlo simulation of initial values for model driving variables (described in detail by Mowrer and Frayer, 1986) serves several purposes. A multivariate normal distribution was used as a basis for repeatedly simulating samples from the selected stand. The resulting covariance relationship between driving variables in successively simulated samples mimics the existing relationship in repeated field samples and provides a realistic reflection of their relative variability.

In each of 30 replicates, 27 sequential samples were simulated from the multivariate normal distribution. Twenty-six cumulative means for the vector of driving variables were calculated over all previous sample values for the second through the twenty-seventh successive Monte Carlo realization. Independent random starts were used for each of the 30 replications.

In a previous study (Mowrer and Frayer, 1986), cumulative means were simulated up through 100 point samples. Little change was observed after 20 simulated point samples, so a sequence of only 26 cumulative means were calculated in the current study. Similarly, replication levels up to 100 were previously explored, with little change above 30 replicates for each of the 26 levels of sampling intensity.

These 780 sets of values for the driving variables were used to initiate five 10-year projections by each model. At the initial time period (projection zero) and at each successive period (projections one through five), the mean, variance, and coefficient of variation (c.v.) were calculated for selected driving and secondary variables across the 30 replicates at each of the 26 cumulative sample means. Identical processes were applied to both models, except that different mean vectors and covariance matrices reflecting differences in driving variables were used in the Monte Carlo simulations.

RESULTS

Figures 1a through 1d show response surfaces for the two growth and yield models across 26 cumulative sample means and five 10-year projections. Sampling intensity increases from left to right across the x-axis. The y-axis reflects increasing projection length from front to back with initial variation at 10-year projection zero, coincident with the x-axis. The coefficient of variation (the standard deviation times 100 percent, divided by the mean) for each stand variable is measured on the z-axis.

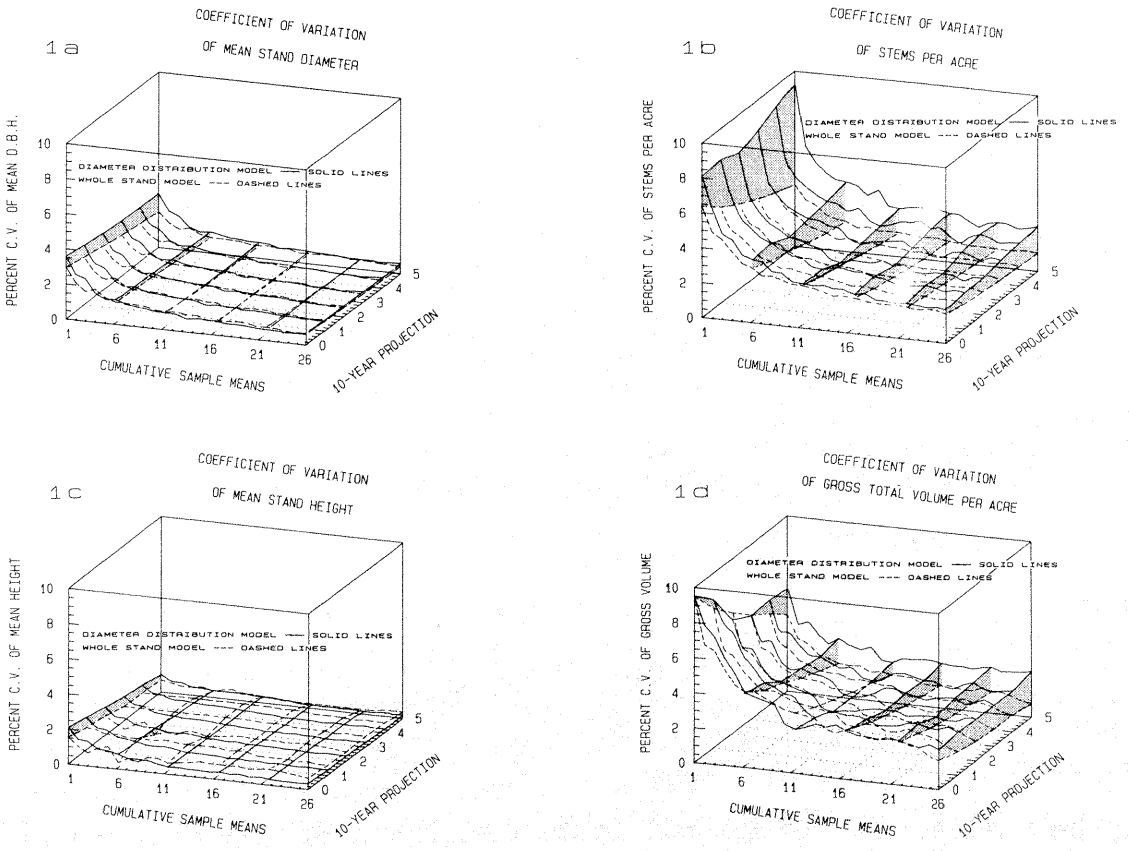

Figure 1. Coefficient of variation of propagated error for a diameter distribution model (upper response surface) and a stand average model (lower response surface) for initial and predicted (a) mean stand diameter, (b) stems per acre, (c) mean stand height, and (d) gross total volume in cubic feet per acre.

In general, the response surface for the diameter distribution model lies above that of the whole stand model, indicating less precise estimates. The vertical planes between the two response surfaces have been shaded every five cumulative point sample means to highlight variability over increasing projection length. Only the areas in each plane are shaded where the propagated error of the diameter distribution model exceeds that of the whole stand model.

DRIVING VARIABLES

Figure 1a shows the coefficient of variation of mean stand diameter. Increasing the number of point samples in successive cumulative means results in a decreasing c.v. of initial mean stand diameter, as shown across the front of the figure, for 10-year projection zero. Little reduction in variability occurs after the eleventh sample mean is included. Predictions by the diameter distribution model show greater variability than those for the whole stand model, particularly for fewer cumulative point sample means. At these higher levels of variability in input values, there is a slight increase in the c.v. for the diameter distribution model across 10-year projections, while the whole stand model remains relatively constant.

As might be expected, Figure 1b shows a greater difference between the response surfaces for variability in initial and projected stems per acre. Initial levels of variation (at 10-year projection zero across the front of the figure) are an artifact of the variability inherent in the selected plot. The divergence between response surfaces over longer projection lengths reflects an increasing difference in the relative magnitudes of the errors propagated by the models.

While a downward trend in propagated error with increased projection length is again reflected in the whole stand model response surface for stems per acre in Figure 1b, a substantial increase in error occurs for the diameter distribution model. These differences increase more rapidly for higher levels of initial variability in stems per acre, as shown by the relative magnitudes of the shaded areas from right to left.

SECONDARY VARIABLES

Figures 1c and 1d show the propagated error for secondary variables in both growth and yield models. The method of calculation differs between models in that the variables are predicted by single estimators in the whole stand model, while they are the result of summation over the normal probability distribution of stems per acre by 1-inch diameter classes in the diameter distribution model.

Even less variability is apparent in the coefficient of variation of mean stand height than for mean diameter, as shown in Figure 1c. While the response surface of the whole stand model lies slightly above that of the diameter distribution model for lower levels of initial errors, both surfaces are relatively parallel and indicate little difference in propagated error across the range of cumulative sample means and 10-year growth projections, despite the difference in the method of calculation.

Part of this lack of propagated error is due to a paucity in initial value variation from the Monte Carlo simulation.

The cumulative effect on volume estimation of propagated errors in diameter, height, and stems per acre is seen in Figure 1d. Propagated errors from the diameter distribution model are still greater than those from the whole stand model, but the overall effect of the mixing of the various sources of error is apparent. For increasing projection length, there is a general decline in c.v. for the whole stand model. At higher levels of initial variation, the diameter distribution model shows a decline in c.v. over the first two to three projection periods, and then an overall increase. At higher sampling intensities (above 11 cumulative means), there is a consistent increase in propagated error for the diameter distribution model.

While the propagated error for both basal area per acre and gross total cubic foot volume per acre were analyzed, only the response surfaces for total cubic foot volume per acre are presented. Calculations for basal area were dependent on the square of diameter and stems per acre, while gross total cubic volume involved an additional height term. The small amount of error propagated by the height calculations created only a slightly different propagated error response between gross total volume and basal area. Gross merchantable and board foot volumes were not compared, since the Monte Carlo process caused fluctuations at the trigger levels of stem diameter for the whole stand model, resulting in unreliable fluctuations in these volume estimates.

DISCUSSION

The variation introduced in the initial values of the driving variables provides the main source in Monte Carlo error propagation. A comprehensive estimate of propagated error should contain not one, but four, sources of variation. Of these, the Monte Carlo method totally ignores two.

Since these models use linear regression estimators, components of these equations represent a major pathway for error propagation. There are three of these components: regression variables, regression variable cross-products, and estimated regression coefficients.

The Monte Carlo technique only propagates errors in regression predictor variables and their cross-products. However, variance associated with regression coefficient errors is totally ignored in the Monte Carlo process. In order to incorporate variability in these elements, a similar Monte Carlo technique would have to be applied to the mean vectors and covariance matrices associated with the estimation of the regression coefficients. This would increase propagated error estimates for both models.

In reality, there are differences between the theoretical and actual distribution of stems per acre for the diameter distribution model. Since only stand average values are simulated here, it is assumed that all stands conform exactly to a normal probability distribution of stems per acre across diameter classes. This is seldom, if ever, true. For

plot data comprised of tree lists, a residual mean-squared error reflecting the difference between actual and theoretical values should be included. This component is not reflected in these simulations, and would increase the error for the diameter distribution model relative to that of the whole stand model.

A more qualitative aspect of model construction is the selection of the "correct" or "best" predictive relationship. It is doubtful that empirical linear regression approximations of biological functions meet this paradigm. The large amount of error propagated by the mortality function in the diameter distribution model implies that this relationship could be improved. However, comparing models with the same internal estimation technique allows a more valid comparison of the effect of model resolution on the relative magnitude of propagated variance.

While this procedure does reflect the variance relationships between driving variables, it does so only for the particular plot used as a basis for the simulation. In order to draw more general conclusions about model reliability, this procedure would be repeated for each plot in the calibration set.

CONCLUSIONS

The Monte Carlo technique provides a relative estimate of the errors propagated over repeated projections by the two models. The variability in inputs due to repeated sampling of a given plot provides a realistic setting for simulating the correlation between driving variables, and also provides a range of variance for evaluation of propagated error. However, it fails to incorporate the effect of the variance associated with estimated regression coefficients.

Application of this technique is relatively straightforward, requiring more intensive use of computer resources than knowledge of the internal mechanisms of the growth and yield model to be evaluated. Analysis of the results, however, is enhanced by an understanding of the projection techniques within the model.

The procedure presented here does provide a subjective comparison of differences in errors propagated by the two growth and yield models. The high degree of similarity between the two models in all other aspects allows differences in propagated error to be attributed to changes in spatial and structural resolution. While providing diameter-specific product information, the diameter distribution model predicted the same variables with less precision than the whole stand model. In this analysis, a price in predictive reliability was paid for the increase in spatial resolution from stand average to diameter distribution estimates.

This may well indicate a general loss in precision when additional information is estimated by more complex growth and yield models. In this case, the next generation of models should be structurally integrated to provide consistent estimates at different levels of resolution as Daniels (1981) suggested, providing flexible, efficient,

and reliable growth and yield estimates at the appropriate level of resolution to meet management goals.

LITERATURE CITED

Daniels, R. F. 1981. An integrated system of stand models for loblolly pine. Unpublished Ph.D. dissertation. Virginia Polytechnic Institute and State University, Blacksburg, Virginia, 105 p.

Edminster, C. B. and H. T. Mowrer. 1985. RMYLD update: New growth and yield relationships for aspen. In: D. D. Van Hooser and N. Van Pelt, eds. Growth, yield, and other mensurational tricks. United States Department of Agriculture Forest Service, General Technical Report INT-193, 98 p.

Moser, J. W., Jr. 1980. Historical chapters in the development of modern forest growth and yield theory. In: K. M. Brown and F. R. Clarke, eds. Forecasting forest stand dynamics. School of Forestry, Lakehead University, Thunder Bay, Ontario. p. 42-61.

Mowrer, H. T. 1986. ASPNORM: A normal diameter distribution growth and yield model for aspen in the central Rocky Mountains. United States Department of Agriculture Forest Service, Research Paper RM-264, 12 p.

Mowrer, H. T. and W. E. Frayer. 1986. Variance propagation in growth and yield projections. Canadian Journal of Forest Research 16:1196-1200.

Munro, D.D. 1974. Forest growth models--A prognosis. In: J. Fries, ed. Proceedings of meetings of IUFRO Working Party 54.01, Growth models for tree and stand simulation. Royal College of Forestry Research Note 30. Stockholm, Sweden. p. 7-21.

Trimble, J. L. and C. R. Shriner. 1981. Inventory of United States forest growth models. Report ORNL/Sub-80/13819/1. Environmental Sciences Division, Oak Ridge National Laboratory, Oak Ridge, Tennessee. 133 p.

VALIDATING FOREST GROWTH MODELS: PROCEDURES DEFINED BY RESOURCE DECISIONS

James D. Newberry and Albert R. Stage[1]

ABSTRACT. Validation of forest growth models should help both the user in assessing model reliability and the developer in formulating and improving subsequent models. Criteria defining acceptable model behavior depend in large part on the user's decision-making situation and on the characteristics of the forest being managed. However, emphasis on the user must not preclude the model developer; otherwise, opportunities for improving the forecasting capability may be lost. The Inland Northwest Growth and Yield Cooperative is developing techniques based on both user and developer interests to validate existing forest growth models in the Inland Northwest. A validation framework in the form of a decision tree contains three decision-making applications: scheduling harvests, updating inventories, and planning silvicultural investments. This framework helps define relevant data, criteria, and appropriate analysis techniques for evaluating model behavior. In addition, it may suggest important areas for further data collection and model revision. Components of this procedure are currently being undertaken by the cooperative.

INTRODUCTION

Forest growth and yield models are important analysis tools in almost any forest management decision process. As such, many researchers have spent considerable time and effort to develop the most reliable forest growth and yield models possible. One important aspect of any modeling process is, of course, some type of model validation. Many examples of specific forest growth and yield model validations (e.g., Daniels et al. 1979, Ek and Monserud 1979), validation statistics (e.g., Ek and Monserud 1979, Reynolds 1984), and general validation considerations (e.g., Buckman and Shifley 1983, Brand and Holdaway 1983) can be found in the forestry literature. After careful review of this literature, we conclude that validation logically depends on the decisions for which the model is to be used.

The Inland Northwest Growth and Yield (INGY) Cooperative is developing a forest growth and yield model validation process based on the needs and constraints of its membership. Two aspects of INGY are particularly relevant to the validation process contained in this paper. First, this cooperative, which comprises university, industrial, and governmental institutions operating in western Montana, Idaho, eastern Oregon,

---

[1] Forest Biometrician, Potlatch Corporation, P.O. Box 1016, Lewiston, ID, 83501, USA; and Principal Mensurationist, USDA Forest Service, Intermountain Research Station, 1221 South Main Street, Moscow, ID, 83843, USA.

Presented at the IUFRO Forest Growth Modeling and Prediction Conference, Minneapolis, MN, August 24-28, 1987.

eastern Washington, and adjacent Canadian provinces, includes both users and developers of several models. Therefore, validation results need to be meaningful for both. Second, INGY goals and activities require that we not only ask, "How reliable are the current models?" but that we also ask questions about the reliability and range of the current data base. This allows us to decide what level of confidence should be placed on the validation as well as where future data collection and model revision efforts will be most useful.

The validation process currently under way in the INGY Cooperative requires specification of a validation framework that defines relevant data and criteria for acceptable model behavior, model sensitivity analyses, and statistical analysis procedures based on both model developer and user needs. The validation process ends with one of four outcomes for a particular decision:

1. Model is adequate.

2. Model needs revision using the available data identified in the process.

3. Data appear inadequate to evaluate model, and new data are required.

4. Model is irrelevant.

The first outcome provides the user with confidence to apply the model. The remaining outcomes influence the priorities of future efforts by the cooperative.

MODEL VALIDATION FRAMEWORK

The INGY model validation framework consists of two categories of variables that together provide the basis for evaluating model adequacy. The first category defines the management context and the second category the biological domain.

MANAGEMENT CONTEXT

Presented with a model that is purported to be worthy of use, a question often asked is: "Has the model been validated?" Because it is logically impossible to show a model to be valid, the implied question is: "Is this model adequate for my use?" To define the management context or "use," the INGY Cooperative has identified three basic forest growth and yield model applications: harvest scheduling, inventory updating, and evaluation of silvicultural investments. Within these applications, context is further described by whether comparisons are within or among stands or treatments, by time span, by initial stand conditions, and by frequency of decision. This is a detailed specification of the initial step of the validation process presented by Brand and Holdaway (1983).

Harvest scheduling refers to the use of growth models to generate stand volumes through time over a range of management regimes so that harvest levels can be estimated using techniques such as mathematical programming. Inventory updating is the use of growth models to estimate

growth and mortality in a forest stand in the usually short period between the time a stand was last inventoried and the present. Estimated growth and mortality is used to update stand volume and other information without remeasuring the stand. Evaluation of silvicultural investments refers to using forest growth models to estimate the future yields of a given stand for different silvicultural alternatives. The alternative with the highest return consistent with management objectives is usually chosen as the appropriate silvicultural investment. It can also refer to the allocation of treatments among stands in a way that produces "highest" return for a given amount of capital investment. This somewhat limited list is consistent with our user group needs and not intended to suggest these are the only important applications for forest growth and yield models.

Figure 1 shows the characterization of the three INGY user applications (the decision trees are incomplete due to lack of space).

Four decision variables are important in evaluating model adequacy in the harvest scheduling application. When the time span is short, yield and present net value (PNV) should lead to similar model evaluations. However, for long time spans, both yield and PNV are necessary due to differences introduced by discounting. Yield or PNV are appropriate for within-stand and within-treatment comparisons, but differences in yield or PNV are appropriate for the remaining situations. Notice in the figure that there are 48 possible managerial contexts. Each context has its own appropriate decision variable, confidence levels, specification for bias and precision, and analysis procedures.

The evaluation of silvicultural investment application is similar to the harvest scheduling application but has some important differences. There are 36 possible management contexts associated with this application due to omission of within-stand and within-treatment situations. This omission and typical financial evaluation criteria lead to only one decision variable, which is difference in PNV.

Only three management contexts exist for the inventory updating application. Inventory updating involves short time spans from existing stand conditions and only within-stand and within-treatment situations. Therefore, the only possible management contexts in this application are associated with repeatability of the decision (i.e., the estimate). The decision variable in the case is different from the other applications. Here, root mean square error (RMSE) is an appropriate decision variable due to inventory reliability requirements.

BIOLOGICAL DOMAIN

The biological domain also categorizes the validation framework according to several variables that are important in the prediction of forest growth. The variables used to determine the categories are habitat series, geographic location, slope, aspect, elevation, species, age, site index, and relative density (Byrne et al. 1987, Arney and Reimer 1987). Within these categories, data available for validation can be compared to the biological domain of the user's application. A scarcity of data leads to the third of the four possible outcomes of the validation process.

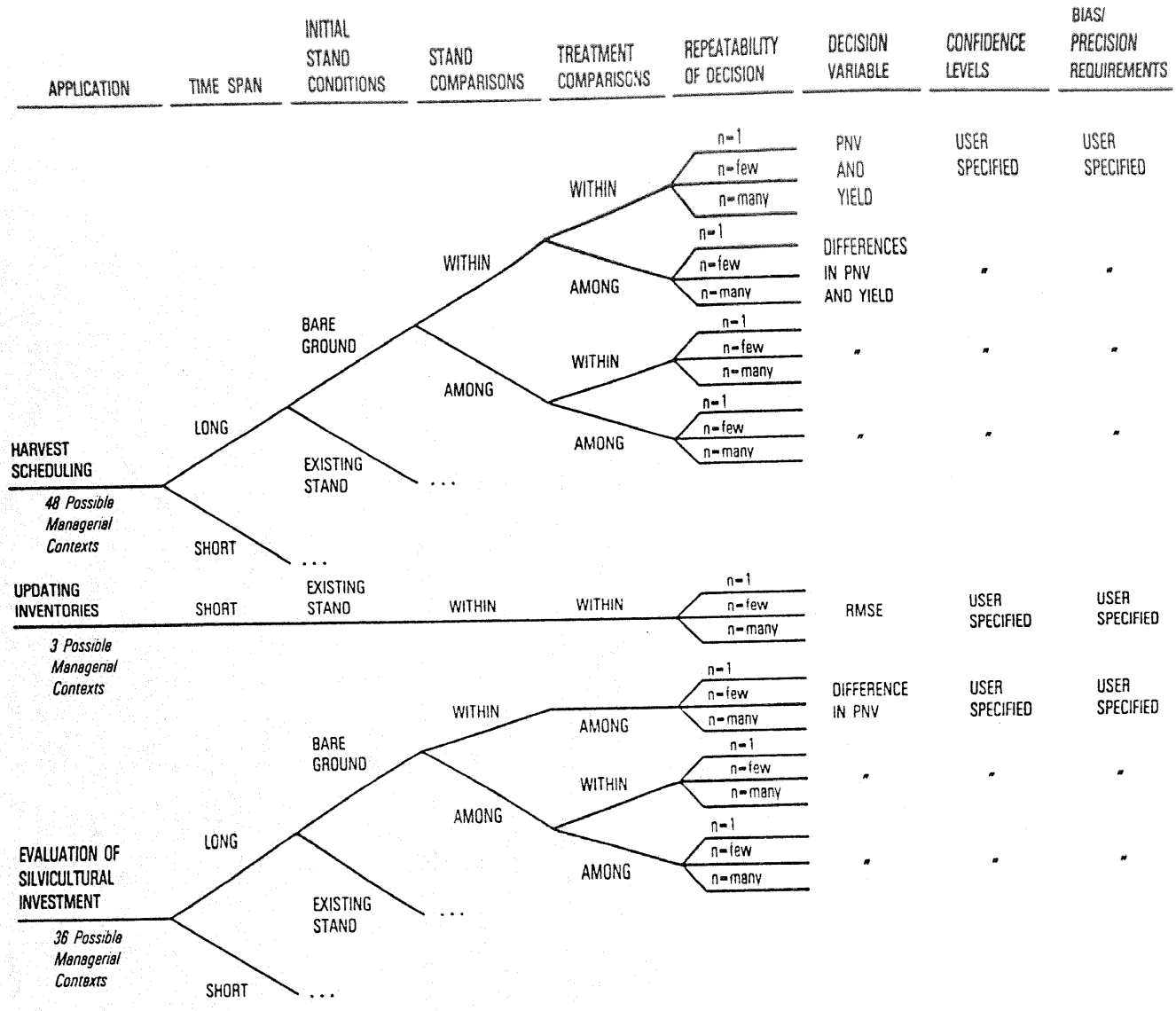

FIGURE 1. Decision tree defining managerial context for harvest scheduling, inventory updating, and evaluation of silvicultural investments in the INGY Cooperative's validation process.

MODEL SENSITIVITY

Model sensitivity analyses are used in the validation process to determine:

1. whether measurement errors in an existing data set are adequate to include these data in this validation analysis (Hamilton 1987);

2. relative contribution of measurement and sampling errors to total response error;

3. relative effect of errors in model components such as ingrowth, accretion, mortality, etc. (Stage 1985, Patterson and Stiff 1987 elsewhere in these proceedings).

ANALYSIS PROCEDURES

Although the diversity of managerial and biological contexts for a validation analysis precludes a "once and for all" analysis, certain attributes of model performance can be estimated in advance for subsequent evaluation of model adequacy. These attributes are sensitivity of model results to treatments and omitted variables, model bias and precision, and relative effect of model component errors on bias and precision.

The result of the analysis is either the first outcome (model is adequate), the second (model needs revision), or the fourth (model is irrelevant). Managerial context controls choice of test procedures and helps the user specify confidence levels. Model sensitivity analyses and data from the relevant biological domain provide parameters used in the testing. The information needed for these tests include:

1. Bias of the model for the selected decision variable, evaluated for the treatment, site, and stand conditions relevant to the decision.

2. Variability of the decision variable produced by the model.

3. Specification of yes-no decision point for model adequacy.

BIAS

Estimation of the bias requires the decision variable be the result of a process that includes randomization. When the decision variable is yield or PNV, the randomization must have controlled the choice of plot locations. When the decision variable is a difference, the randomization inherent in the experimental design may suffice. If a random sample of locations is available, the model should be adjusted for use by "modeling the bias" and thereby removing the bias from the model. Then, the standard deviation of residuals can be used in calculations of model variability. If a random sample of the population is not available, then the bias cannot be removed and the mean-square error, which includes the squared bias, should be used in calculations of model variability.

MODEL VARIABILITY

Residuals between observed yields and model estimates include effects of measurement and sampling errors in both starting and ending values, effects of plot size and length of projection, and variation due to the growth process itself. Of these sources, the measurement and sampling error components should be removed, using the results of the sensitivity analysis (Stroud 1972). Then, the residual variability is scaled to the spatial extent of the stands to which the model will be applied (Smith 1938, Stage 1987 elsewhere in these proceedings).

For the managerial contexts involving a choice among alternatives, the relevant measure of variability includes not only the variability inherent in the output of the model, but also includes an estimate of the covariance between the errors for each alternative. Of all the data needed for these analyses of model adequacy, the covariances between residuals are the most likely to be missing. The only sources of such information are likely to be replicated experimental studies comparing treatment alternatives. Lacking such data, the analyst may have to subjectively estimate the correlations. For example, correlation between two alternatives involving the same species growing in similar stand structures would be expected to be higher than for alternatives comparing a plantation yield with a natural stand yield on the same site. This correlation, in turn, would be higher than the correlation for a comparison between two stands of different species or structures growing on different sites. Note that each of these three alternatives correspond to different "twigs" on the tree of managerial contexts. Because of the different covariances, the same model might turn out to be adequate for some contexts, but not for all.

DECISION POINT

Adequacy of a model for management applications that involve a decision between two discrete alternatives can be evaluated in terms of the probability of a wrong decision. To do so requires knowing the "break-even point" for the particular decision. Because the decision variable is a difference, we assume that zero is the "break-even point."

The situation is not quite so simple for applications in which the decision variable is yield or PNV. In this situation, the user must provide the maximum bias and precision to be considered acceptable. This limit will be chosen depending on the manager's perception of the cost of being supplied with an estimate in error to various degrees. Hamilton (1979) has described the considerations involved in establishing such loss functions. Lacking information in the form of a loss function and assuming equal costs between models, managers can specify the bias and precision of the model that they have been accustomed to using for similar decisions in the past. Presumably, a new model is adequate only if it can out perform its predecessor for the same costs.

TEST PROCEDURES

For management contexts in which the decision variable is a difference between discrete alternatives, the final step in the analysis is to

apply the tests described by Freese (1960) with further elaboration by Reynolds (1984) to reach a decision on accepting the model. In these procedures, the value of required accuracy is four times the squared mean of the decision variable.

For the few, but important, managerial applications in which the decision variable is yield or PNV, choice of the test procedure depends on whether the decision point information is assumed to be absolute, without error, or whether the information is statistical. In the former case the Freese/Reynolds tests are used. In the latter case, tests comparing biases and variances such as are described in standard statistical textbooks are applicable.

CONCLUSIONS

The validation process we describe differs from common practice in several respects. Foremost is recognition that the user's applications play a major role in molding the analysis, and we provide a means to determine appropriate managerial contexts for these applications. Second, certain analysis procedures were developed to enhance the modelers ability to use the validation results to improve subsequent models. Next is recognition that managerial contexts in which decisions involve differences rather than yield or PNV per se call for different test procedures. In these cases, we specify how model accuracy requirements can be derived from the average values of the decision variables. Furthermore, we point out that correlation of prediction errors, sensitivity of the model to measurement and sampling errors, and sizes of the target stands must be considered when calculating variability of the decision variable.

Finally, although defining the management application increases the specificity of the analysis, major portions of the validation process are common to all applications. Hence, much of the analysis can be performed in advance. Furthermore, because of the increased specificity, we believe that extrapolation to cases where data for validation are insufficient can be more reliable.

LITERATURE CITED

ARNEY, J.D., and D.R. REIMER. 1987. Draft final report to the British Columbia Coastal Productivity Council on the PSP review project. Applied Biometrics Labs Limited, Nanimo, British Columbia, 22 p.

BRAND, G.J., and M.R. HOLDAWAY. 1983. Users need performance information to evaluate models. Journal of Forestry 81: 235-237, 254.

BUCKMAN, R.G., and S.R. SHIFLEY. 1983. Guide to evaluating forest growth projection systems. Journal of Forestry 81: 232-234, 254.

BYRNE, J., A.R. STAGE, and D.L. RENNER. 1987. Determining the need for more permanent plots to record stand growth in the Inland Empire. Unpublished manuscript. United States Department of Agriculture Forest Service, Intermountain Research Station, Ogden, Utah, 29 p.

DANIELS, R.F., H.E. BURKHART, and M.R. STRUB. 1979. Yield estimates for loblolly pine plantations. Journal of Forestry 77: 581-583, 586.

EK, A.R., and R.A. MONSERUD. 1979. Performance and comparison of stand growth models based on individual tree and diameter-class growth. Canadian Journal of Forest Research 9: 231-244.

FREESE, F. 1960. Testing accuracy. Forest Science 6: 139-145.

HAMILTON, D.A., JR. 1979. Setting precision for resource inventories: the manager and the mensurationist. Journal of Forestry 77: 667-670.

HAMILTON, D.A., JR. 1987. Sensitivity analysis of the growth prognosis model. Study plan on file. United States Department of Agriculture Forest Service, Intermountain Research Station, Ogden, Utah.

REYNOLDS, M.R., JR. 1984. Estimating the error in model predictions. Forest Science 30: 454-469.

SMITH, H.F. 1938. An empirical law describing heterogeneity in the yields of agricultural crops. Journal of Agricultural Science 28: 1-23.

STAGE, A.R. 1985. Modeling methods for silvicultural decisions in stands of mixed species and ages. In: B. Hagglund and G. Peterson, eds. Broadleaves in boreal silviculture -- an obstacle or an asset? Swedish University of Agricultural Sciences, Department of Silviculture. Report No. 14, p. 223-233.

STROUD, T.W.F. 1972. Comparing conditional means and variances in a regression model with measurement errors of known variances. Journal of the American Statistical Association 67: 407-412.

THREE-DIMENSIONAL REPRESENTATION OF STAND VOLUME, AGE AND SPACING

K. L. O'Hara and C. D. Oliver

Abstract. Competition-density theory, the -3/2 law of self-thinning, and stand age can be incorporated into a three-dimensional surface to represent forest stand growth. The three axes are trees per unit area, stand age, and mean tree volume. When viewed from three sides the model reconciles three relationships regarding stand growth: the competition-density effect and -3/2 law of self-thinning; the reverse-J shaped decline in density with increasing age; and the correlated curve trend of mean tree volume growth at different spacings with stand age. The three-dimensional surface represents an average level of standing volume (expressed as mean tree volume) for unthinned stands of a range of age and density. A similar three-dimensional baseline model can be constructed from the same information but with volume per area on the vertical axis instead of volume per tree.

Two three-dimensional surfaces were constructed with data simulated for a specific site quality from two Douglas-fir (Pseudotsuga menziesii (Mirb.) Franco) growth and yield models: Douglas-fir Stand Simulator (DFSIM, Curtis et al. 1981), and Tree and Stand Simulator (TASS, Mitchell and Cameron 1985). The three-dimensional surface facilitates visual comparisons between the two growth and yield models over their common range of age and density. Further quantification of a three-dimensional surface for forest stands will permit development of a standard or baseline level of volume growth from which to compare other growth projections as well as the growth and differentiation of actual stands.

INTRODUCTION

Comparisons of growth and yield models generally consist of one to one comparisons of growth and yield data for specific stand ages, densities and site qualities. Three-dimensional representations of mean tree volume growth, or stand volume growth, over stand age and density offer useful graphical approaches for comparisons of growth and yield models for specific site qualities. The models are an integration of competition-density theory, the self-thinning law, the reverse-J decline in density with age curve, and the correlated curve trend.

COMPETITION-DENSITY THEORY AND THE SELF-THINNING LAW

Studies of the relationships between density and mean plant size have provided useful information concerning biomass accumulation in plant populations. The competition-density effect, or the reciprocal yield relationship, describes the relationship of mean plant size and density

---

Research Scientist and Professor, respectively, College of Forest Resources AR-10, University of Washington, Seattle, WA, 98195, USA.

Presented at the IUFRO Forest Growth Modelling and Prediction Conference, Minneapolis, MN, August 24-28, 1987.

in populations of a specific age (Kira et al. 1953; Hozumi et al. 1956; Shinozaki and Kira 1956). According to this relationship mean plant size is unaffected by density at low densities; mean plant size decreases curvilinearly with increasing density (on logarithmic coordinates) at intermediate densities; and mean plant size decreases with a -1 slope with increasing density at higher densities (Figure 1). The region of -1 slope is referred to as the zone of constant final yield (Hozumi et al. 1956) because biomass production per unit area is constant in the absence of mortality. Successive ages represented by reciprocal yield, or competition-density relationships, reach successively higher mean tree volumes; but the range of densities where mean plant size is unaffected by density becomes progressively smaller.

The self-thinning line (Yoda et al. 1963) defines an upper limit of mean plant size that forms a -3/2 slope with density when both variables are graphed on logarithmic coordinates (Figure 1). In contrast to the competition-density effect, the self-thinning line is independent of age, or stage of development, and site quality. Together the competition-density effect and the self-thinning line define successively later stages of development as having increasingly larger mean individual sizes, but the possible range of densities is decreased by mortality along the self-thinning line (Figure 1).

Applications of the self-thinning law to forest stands are common -- from Reineke's (1933) development of a stand density index to more recent uses to guide density control (Drew and Flewelling 1979; McCarter and Long 1986), and more recently as a component of growth and yield

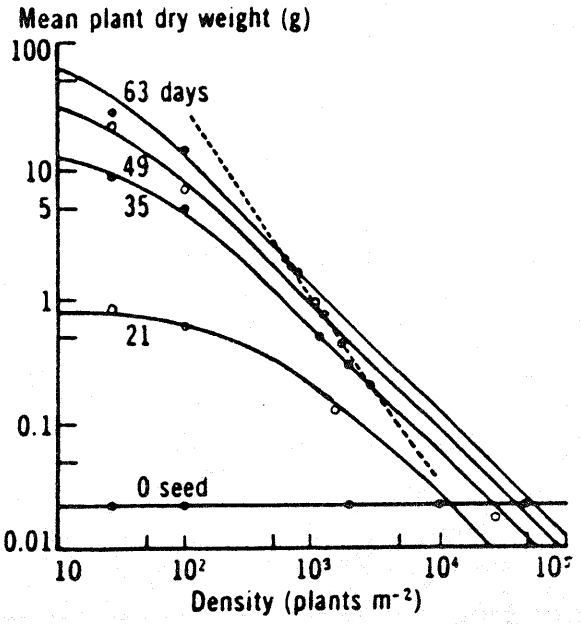

Figure 1. Reciprocal yield curves (solid lines) which describe the competition-density effect, and the -3/2 self-thinning line (dashed line). The reciprocal yield curves represent the maximum mean size possible for a given age and density. The -3/2 line limits the maximum mean size for a given density regardless of age (graph from Yoda et al, 1963).

models (Smith and Hann 1986; Lloyd and Harms 1986). Applications of competition-density theory to forest stands have been less common, and the results have generally been mixed (Ando 1968; Aiba 1975; Drew and Flewelling 1977; Peet and Christensen 1980). Forestry applications of the principles of competition-density theory and the self-thinning law usually use above ground stem volume in place of plant biomass and measure density as trees per unit area.

REVERSE-J CURVE

The reverse-J-curve describes the natural decline in number of trees (density) per unit area with age in stands where self-thinning is occurring (Figure 2a). This decline in number of individuals with age in dense populations is well recognized and is a general attribute of normal yield table data. The number of trees in the "normal" stand declines with age at a rapid rate initially, but the rate is much slower in the later stages of stand development when trees are larger. Stands which are initially at low densities generally do not decline rapidly in density and have a shallow reverse-J-curve. Stands with high initial density decline in density very rapidly and have a steep reverse-J-curve.

The reverse-J curve becomes more linear (Figure 2b), but still maintains the reverse-J shape when viewed on axes representing age in linear form and number of trees transformed logarithmically.

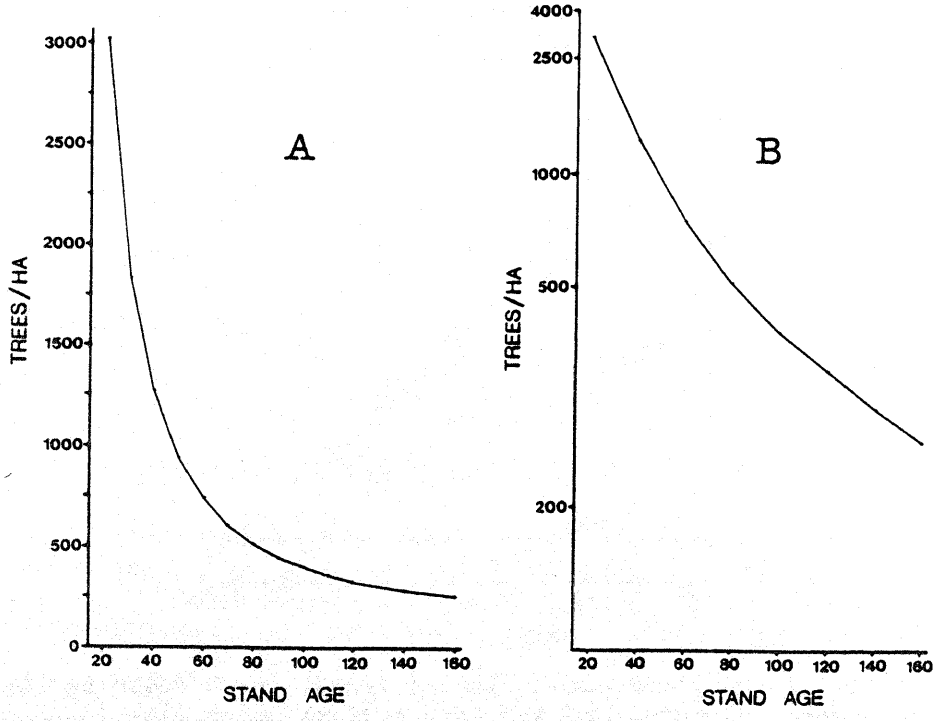

Figure 2. Reverse-J decline in density with age curve for Douglas-fir. Figure 2a shows the decline in density on linear coordinates while Figure 2b shows the same data with a logarithmic transformation of the trees/ha axis (data from McArdle et al. 1961).

CORRELATED CURVE TREND

The correlated curve trend was first observed by O'Connor (1935) in spacing trial data for Pinus elliottii (Engelm.) in South Africa. The correlated curve trend describes the relation of mean tree volume (or mean diameter), number of trees per unit area, and stand age as a branched sigmoid curve (Figure 3). Each branch of the curve represents a stand of a different initial density (trees per unit area). Trees in stands with high initial densities reach their maximum mean size (either volume or diameter) earlier than trees in stands with lower initial densities; however, the maximum mean tree size in a stand of lower initial density is greater than in stands with higher initial densities.

THREE-DIMENSIONAL MODEL

Each of the three relationships described above involves two of the variables: mean size, density and age. The relationships described by the competition-density effect (Figure 1) and correlated curve trend (Figure 3) also vary with the third variable: stand age and initial density, respectively. The three variables used in these three relationships -- stand age, density and mean tree volume -- can be combined into a three-dimensional graphical model. Each of the three aspects of the the three dimensional model presents one of the two-variable models discussed above. This three-dimensional model represents the change in mean tree volume over time for stands of different initial densities for a specific site quality (Figure 4). Although several researchers have combined the three variables (mean size, density, and age) into a single two-dimensional graph (Tadaki 1963; Ando 1968), the first known use of the three variables in a three-

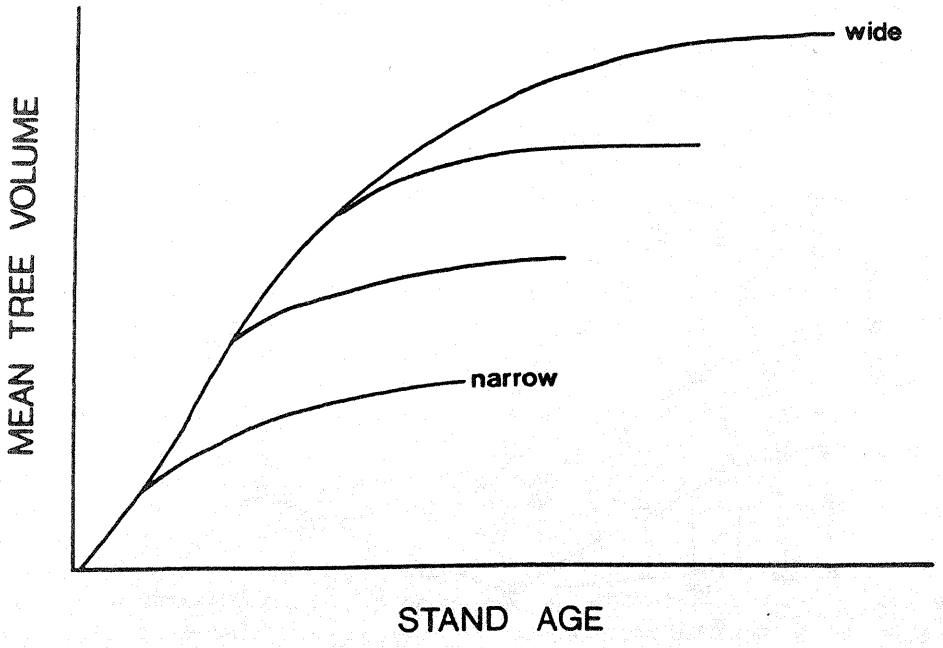

Figure 3. Schematic version of the correlated curve trend showing increase in mean tree volume with age of stands of different initial spacing. The widely spaced stand reaches a much larger mean tree volume than the narrower spaced stands.

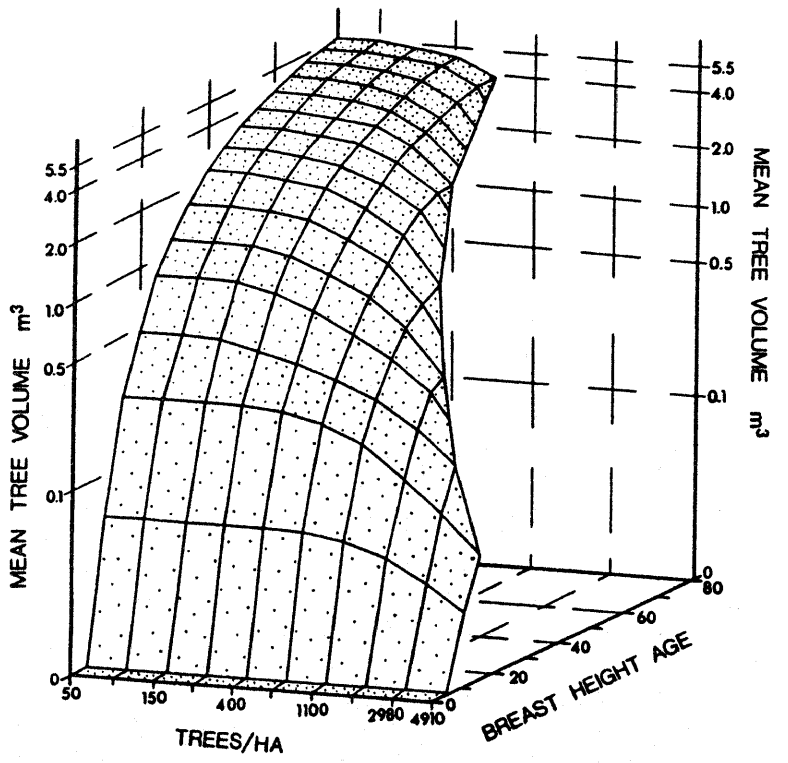

Figure 4. Three-dimensional model relating stand density (trees/ha), breast height age, and mean tree volume based on TASS growth model estimates for site index 44 meters (50 year).

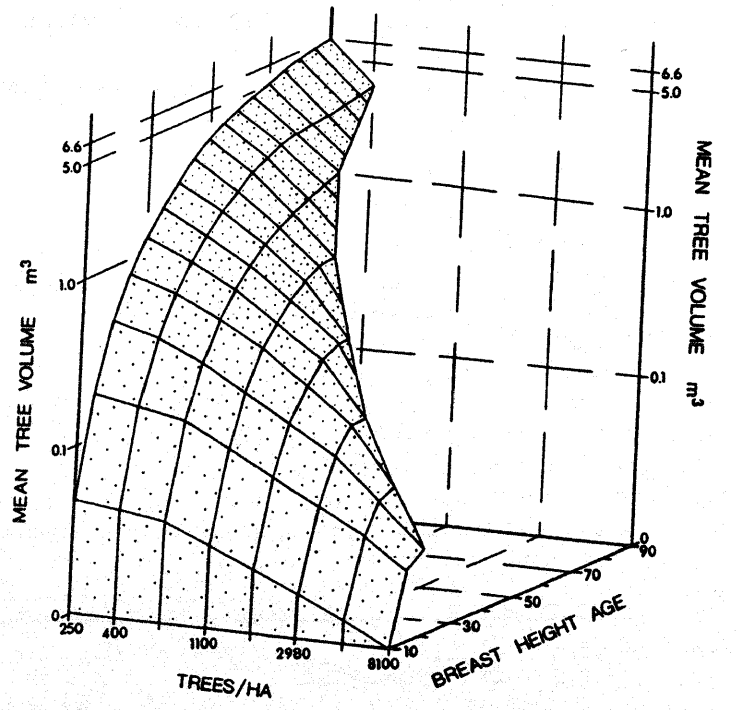

Figure 5. Three-dimensional model relating stand density (trees/ha), breast height age, and mean tree volume based on DFSIM growth model estimates for site index 44 meters (50 year).

dimensional graphical format (Figure 4) was by Sato (1983) who used stand volume instead of mean tree volume. Similar three-dimensional expressions were presented by Chang (1984), but without inclusion of the principles of competition-density theory, the reverse-J curve, or the correlated curve trend, and more recently by Lloyd and Harms (1986).

METHODS

The three-dimensional surface presented in Figure 4 was developed from Douglas-fir growth and yield estimates produced with the TASS model (Tree and Stand Simulator, Mitchell and Cameron 1985). A similar surface (Figure 5) was constructed from estimates from the DFSIM (Douglas-fir Stand Simulator, Curtis et al. 1981). Both surfaces were constructed using a three-dimensional graphics software package (Surface II, Sampson 1978) that interpolates between non-uniform, spatially distributed data points to construct a grid matrix.

Data sets from the two growth and yield models were generated with simulation runs for stands of various initial densities for site index 44 meters (Site Class I; 50 year). Breast height age was used as the age variable and was assumed to be six years less than total age. Density and mean tree volume were transformed with natural logarithmic transformations before the grid matrices were constructed. Density values from the grid matrices were rounded to the nearest whole multiple of 10 after an inverse-logarithmic transformation from the log-density values used in the generation of the grid matrix (e.g., log 6 = 403.4 ~ 400 trees/ha).

The grid matrices consisted of equally spaced grid nodes at a specific age and density which were established by interpolating from the nearest age and density data. An algorithm which weighted nearby data points using an inverse distance to the 6th power function was used to calculate the mean tree volumes at each grid node.

DISCUSSION

The three-dimensional model provides a visual representation of the increase in mean tree volume at different spacings over time and facilitates comparisons of different growth and yield models for a specific site quality over their common range of ages and densities. It could also serve as a baseline model from which to compare other growth projections as well as the growth of actual stands. For example, the three-dimensional surface constructed from growth and yield data represents the potential growth of unthinned stands for a range of spacings. Comparisons of this surface to actual stand data would provide valuable information not only to verify or calibrate the growth and yield model, but also to be used as a control or baseline for observed plot data.

Without the three-dimensional model comparing growth and yield models with actual data would require simulating stands from some initial density. Different growth and mortality functions within the models would probably create two distinctly different stands. Comparing the models with an actual stand (whose origin or initial density is unknown) at an intermediate stand condition may involve trial and error to get

the growth and yield models to the desired intermediate age and density. The three-dimensional model avoids this difficulty by interpolating between growth and yield predictions to provide volumes at any desired density/age combination.

Stand volume may also be used on the vertical axis in place of mean tree volume to permit comparison of growth and yield models on a stand volume basis. The three-dimensional surface may be further standardized by replacement of the age axis with dominant tree height. Dominant height -- because of its independence from the effects of density and sensitivity to site quality -- may serve as a useful measure of biological time and permit the three-dimensional surface to apply to more than a single site quality. This principle has permitted the standardization of a single yield table over a range of site qualities (Assmann 1970; Mitchell and Cameron 1985), and dominant height has been used as a measure of biological time in some competition-density diagrams (Tadaki 1963; Ando 1968).

LITERATURE CITED

Aiba, Y. 1975. Effects of cultural system on the stand growth of Sugi - plantation (Cryptomeria japonica). III. Estimate of the stem volume yield under actual stand density. Journal of the Japanese Forestry Society, Tokyo, 57:67-73.

Ando, T. 1968. Ecological studies on the stand density control in even-aged pure stands. Government Forest Experiment Station, Tokyo, Bulletin 210. 153 p.

Assmann, E. 1970. The Principles of Forest Yield Study. Pergamon Press. Oxford, England. 506 p.

Chang, S. J. 1984. A simple production function model for variable density growth and yield modeling. Canadian Journal of Forest Research 14:783-788.

Curtis, R. O., G. W. Clendenen, and D. J. DeMars. 1981. A new stand simulator for Douglas-fir. United States Department of Agriculture, Forest Service, General Technical Report PNW-128, 79 p.

Drew, T. J., and J. W. Flewelling. 1977. Some recent Japanese theories of yield-density relationships and their application to Monterey pine plantations. Forest Science 23:517-534.

Drew, T. J., and J. W. Flewelling. 1979. Stand density management: an alternative approach and its application to Douglas-fir plantations. Forest Science 25:518-532.

Hozumi, K., T. Asahira, and T. Kira. 1956. Intraspecific competition among higher plants: VI. Effect of some growth factors on the process of competition. Journal of the Institute of Polytechnics, Osaka City University, Series D7:15-34.

Lloyd, F. T., and W. R. Harms. 1986. An individual stand growth model for mean plant size based on the rule of self-thinning. Annals of

Botany 57:681-688.

Kira, T., H. Ogawa, and N. Sakazaki. 1953. Intraspecific competition among higher plants: I. Competition-density-yield interrelation ships in regularly dispersed populations. Journal of the Institute of Polytechnics, Osaka City University, Series D4:1-16.

McArdle, R. E., W. H. Meyer, and D. Bruce. 1961. The yield of Douglas fir in the Pacific Northwest. United States Department of Agriculture Technical Bulletin No. 201. 74 p.

McCarter, J. B., and J. N. Long. 1986. A lodgepole pine density management diagram. Western Journal of Applied Forestry 1:6-11.

Mitchell, K. J., and I. R. Cameron. 1985. Managed Stand Yield Tables for Coast Douglas-fir: Initial Density and Precommercial Thinning. British Columbia Ministry of Forests. Land Management Report No. 31. 69 p.

O'Connor, A. J. 1935. Forest Research with Special Reference to Planting Distances and Thinning. Union of South Africa, British Empire Forestry Conference. 30 p.

Peet, R. K., and N. L. Christensen. 1980. Succession: a population process. Vegetatio 43:131-140.

Reineke, L. H. 1933. Perfecting a stand-density index for even-aged forests. Journal of Agricultural Research 46:627-638.

Sampson, R. J. 1978. Surface II Graphics System, Revison One. Kansas Geological Survey. Lawrence, Kansas. 240 p.

Sato, A. 1983. Idea of new density control chart involving time axis. Hoppo Ringyo 35(11)311-315.

Shinozaki, K. and T. Kira. 1956. Intra-specific competition among higher plants: VII. Logistic theory of the C-D effect. Journal of the Institute of Polytechnics, Osaka City University, Series D7:35-72.

Smith, N. J., and D. W. Hann. 1986. A growth model based on the self-thinning law. Canadian Journal of Forest Research 16:330-334.

Tadaki, Y. 1963. The pre-estimating of stem yield based on the competition-density effect. Government Forest Experiment Station, Tokyo, Bulletin 154:1-19. (English summary).

Yoda, K., T. Kira, H. Ogawa, and K. Hozumi. 1963. Intraspecific competition among higher plants: XI. Self-thinning in overcrowded pure stands under cultivated and natural conditions. Journal Biology, Osaka City University 14:107-129.

AN EVALUATION AND COMPARISON OF TWO DISTANCE-INDEPENDENT FOREST PROJECTION MODELS IN THE INLAND NORTHWEST

Donald A. Patterson and Charles T. Stiff[1]

ABSTRACT. The northern Idaho versions of the Stand Prognosis Model and the Stand Projection System (SPS) were evaluated and compared using plot data from 45 managed, even-aged Douglas-fir stands distributed throughout the Inland Northwestern United States. Tree list input for model projections were derived by backdating tree and stand attributes. The average projection length was 12 years, ranging from 8 to 20 years. Predicted mean ft^3 volume growth per acre for Prognosis without calibration and SPS were 79% and 110% of mean observed volume growth, respectively. SPS bias was related to overprediction of diameter growth, while Prognosis underprediction was related mostly to the level and distribution of predicted mortality. Prognosis with calibration predicted volume growth to be 54% of the mean observed volume growth.

INTRODUCTION

For more than a decade, forest managers in the Inland Northwest have relied upon Stand Prognosis Model (Wykoff et al., 1982) projections for scheduling harvests, updating inventories, and comparing alternative stand treatments. The recent release of the Stand Projection System (Arney, 1985) has provided managers a choice and a dilemma. The Stand Prognosis Model (Prognosis) and Stand Projection System (SPS) are both individual tree distance-independent stand projection models providing future total volumes across a wide variety of species types, site conditions, and stand structures. However, the models differ in growth projection strategies and performance.

The Inland Northwest Growth and Yield Cooperative (INGYC), located at the University of Montana, has funded several research projects to evaluate Prognosis and SPS performance using permanent plot data. Unlike previous studies, this paper compares both models using backdated tree and stand data from managed, even-aged Douglas-fir stands. Our analyses are intended to provide performance information to help potential users assess model reliability under a variety of forest conditions, and to help developers improve subsequent models.

MODEL DESCRIPTIONS

Stand Prognosis Model. All facets of predicted tree development in version 5.1 of Prognosis (Wykoff, 1986) are dependent in part on dbh or dbh increment. Species-specific 10-year basal area increment for large

---

[1]Graduate Research Assistant and Assistant Professor, Department of Forest Resources, College of Forestry, Wildlife and Range Sciences, University of Idaho, Moscow, ID, 83843, USA. This project was funded in part by a grant from the Inland Northwest Growth and Yield Cooperative. The findings, conclusions, etc., do not necessarily represent the views of the Cooperative.

Presented at the IUFRO Forest Growth Modelling and Prediction Conference, Minneapolis, MN, August 24-28, 1987.

trees (dbh equal to or greater than 3 inches) is predicted from initial dbh, ratio of live crown length to total height, stand density (CCF = crown competition factor), stand site quality (% slope, elevation, aspect, habitat type and geographic location), and relative tree size (BAL = basal area per acre in larger trees). Large tree (dbh > 10 inches) height increment is predicted by species from initial dbh and height, dbh increment, and habitat type. For trees less than 3 inches dbh, tree growth is predicted by height increment from initial height, CCF, BAL, and stand site quality. A weighted height increment based on small and large tree models is used if dbh is between 3 and 10 inches. Mortality predictions are dependent on species, dbh, relative diameter (dbh/mean stand dbh), dbh increment, estimated potential dbh increment, stand basal area per acre, and habitat type. Two additional mortality components reflect approach to normality and maximum stand basal area.

Prognosis component models were calibrated using National Forest inventory data from northern Idaho, eastern Washington, and western Montana that represent both unmanaged and managed stands. The models are based on initial tree dimensions and site attributes, which avoid limitations associated with stand age and site index. Optional calibration procedures use samples of current increment to localize projections for variations in site not represented in model parameters. Random effects on growth and mortality components represented in the model can be altered or suppressed by users.

Stand Projection System. SPS predicts top height (the average height of the largest 40 trees per acre by dbh) increment from site index and age. Growth periods are defined as equal increments of top height through time. Top height increment is allocated to trees within the stand on the basis of relative tree size (total height/stand top height) and CCF. Subsequently, dbh growth is predicted from initial dbh and stand top height, top height increment, and CCF. Potential and modifier functions are used for both dbh and height growth. Tree mortality is dependent on the initial number of trees per acre and CCF, and is distributed to trees by diameter class using a "decay" function.

SPS was developed using permanent plot data from even-aged coastal Douglas-fir stands in Washington and Oregon. Adjustments were made in the increment models for inland Douglas-fir and other species in the Inland Northwest. Calibration procedures and random effects on growth and mortality components are not available.

METHODOLOGY

TEST DATA

Data for model evaluation and comparison were drawn from 45 managed, even-aged Douglas-fir stands established by the Intermountain Forest Tree Nutrition Cooperative (IFTNC). The stands are evenly distributed between six geographic regions (1 = northern Idaho; 2 = Montana; 3 = central Idaho; 4 = northeastern Oregon; 5 = central Washington; and 6 = northeastern Washington) in the Inland Northwest (Figure 1). Thirty-nine of the 45 stands have been thinned within the last 7 to 19 years, while 6 stands were not thinned. Although stands are located on a variety of habitat types, species composition is predominately Douglas-fir (Table 1). Each stand has 6 one-tenth acre square plots, four treated with nitrogen fertilizer (200 and 400 lbs per acre) and two

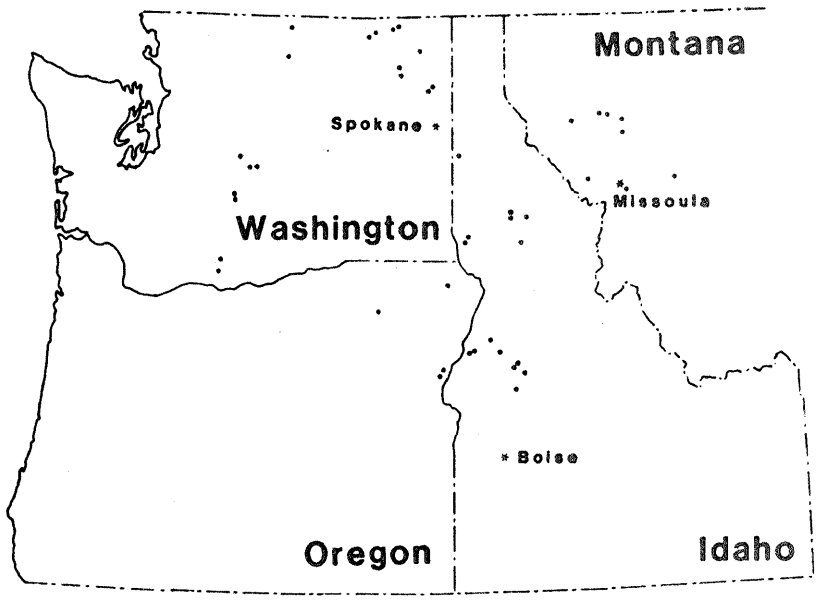

FIGURE 1. Geographic location of 45 IFTNC stands.

reserved as controls. Model projections used only data from the 90 control plots which were measured in 1985.

BACKDATING PROCEDURES

Tree list input for model projections were derived by backdating tree and stand attributes. Attributes were backdated by subtracting their observed or estimated change during the period from their 1985 values. For thinned stands, the backdate period was to the time of thinning from the fall of 1985 (an average of 12 years). For unthinned stands, the backdate period was 15 years. Three individual tree attributes (total height, dbh, and crown ratio) and stand density were backdated using the following procedures:

1. Total Height - Height growth for dominant trees was predicted by species based on observed stand age and site index. Douglas-fir was predicted with stand-specific equations developed from IFTNC stem analysis data. Published regional equations (Deitschman and Green, 1965; Barrett, 1978) were used for other species. The remaining trees within the stand were then allocated height growth based on the ratio of observed height to predicted dominant height. Backdated height was derived by subtracting height growth from observed height.

2. Dbh - Backdated dbh was calculated as observed dbh minus observed dbh increment. Dbh increment was cambial (measured from increment cores) plus bark (estimated using stand-specific bark thickness ratios) growth.

3. Crown Ratio - Initial crown ratio was calculated by dividing backdated crown length (observed crown length minus height growth) by backdated total height. Since most stands had been recently thinned, height to the base of the live crown was assumed to remain unchanged.

TABLE 1. Common names, scientific names and frequency of species on 90 IFTNC control plots.

Species	Scientific Name[a]	n	%
Western white pine	**Pinus monticola**	2	0.1
Engelmann spruce	**Picea engelmannii**	3	0.1
Western red cedar	**Thuja plicata**	3	0.1
Lodgepole pine	**Pinus contorta**	22	1.1
Western larch	**Larix occidentalis**	54	2.7
Grand fir	**Abies grandis**	62	3.1
Ponderosa pine	**Pinus ponderosa**	126	6.2
Douglas-fir	**Pseudotsuga menziesii**	1759	86.6
TOTAL		2031	100.0

[a] Hitchock and Cronquist, 1973

4. Stand Density - Pre-thinning stand densities were estimated by including 1-inch diameter class stump tallies at the beginning of projections. Stump tally trees were then removed by model thinning algorithms during the first projection cycle. Backdated stand densities were necessary to simulate thinning release and calibrate Prognosis projections.

STAND PROJECTIONS

Model projections using plot data from 45 backdated IFTNC stands began at the time of thinning (15 years prior to 1985 for unthinned stands) and ended with the 1985 measurements. The average projection length was 12 years, ranging from 8 to 20 years. A summary of post-thinning IFTNC stand attributes is given in Table 2. Stand site index was calculated as the average for 12 dominant trees per stand (2 trees per 1/10 acre plot) using Monserud's (1984) site index curves for inland Douglas-fir.

TABLE 2. Summary of post-thinning IFTNC stand attributes.

Stand attribute	Mean	Minimum	Maximum	Std dev
Site index$_3$(ft)	60.3	45.0	88.0	10.2
Volume (ft^3/ac)	3847.4	1202.0	8831.0	1366.1
Basal area (ft^2/ac)	140.7	72.0	271.0	36.4
Top height (ft)	78.2	45.0	116.0	13.8
Quadratic dbh (in)	11.3	7.3	17.6	2.2

Three types of projections were made using Prognosis: i) without dbh increment calibration but with mortality, ii) with dbh increment calibration and mortality, and iii) with dbh increment calibration but without mortality. Since SPS does not have growth calibration, only two types of projections were made: i) with mortality, and ii) without mortality. Prognosis equations were used to calculate stand volume, top height, and median dbh (diameter of the tree of median volume minimizes the effect of outliers) for observed data and all model projections. Comparisons without mortality used tree lists with trees lost to

mortality added back prior to calculating stand statistics. For Prognosis, projections included random effects for stand-level residual analyses. Separate projections were made without random effects to evaluate individual tree predictions.

RESIDUAL ANALYSES

Bias, precision, and trends in Prognosis and SPS projections were evaluated and compared using residuals (observed minus predicted values) plotted against post-thinning stand attributes. The INGYC Residual Analysis Committee specified the following minimum standards:

1. Whole Stand - Residuals for total cubic-foot volume per acre, top height, and median dbh were plotted against median dbh, top height, stand density (basal area per acre/square root of median dbh), projection period length, and stand site index.

2. Individual Tree - Residuals for individual tree dbh and height were plotted against median dbh, top height, stand density, projection period length, and predicted dbh increment.

All residuals were similarly plotted by habitat type and IFTNC geographic region. Prediction bias in volume, top height, median dbh, and trees per acre (TPA) were also evaluated using mean residuals and percent of mean observed growth (PMOG). PMOG was calculated as the predicted growth (difference between mean observed growth and mean residual) divided by mean observed growth. For TPA calculations, PMOG was defined in terms of mean observed TPA instead of growth. The standard deviation for residuals was a measure of projection precision.

RESULTS AND DISCUSSION

Only stand-level comparisons of volume, top height, and median dbh growth are discussed in this paper. Emphasis is on volume growth, with top height and median dbh growth providing insight into which model components explain differences between observed and predicted volume growth. Our discussion of model performance is based on residuals plotted against site index. Only volume residuals for projections with mortality and excluding calibration are displayed. A summary of Prognosis and SPS residuals for all projections is given in Table 3.

Prognosis and SPS volume residuals plotted against site index (Figure 2) indicated both models had substantial bias in predicting volume growth. Predicted mean volume growth for Prognosis and SPS were 79% and 110% of mean observed volume growth, respectively. Prognosis and SPS also showed trends over site index, explained by corresponding trends in predicted top height and median dbh growth, respectively.

Median dbh residuals over site index indicated that both models overpredicted median dbh growth. Predicted median dbh growth for Prognosis and SPS were 141% and 138% of the mean observed median dbh growth, respectively. SPS residuals also showed increased overprediction with larger values of site index. Such a trend suggested an adjustment for site quality was needed in the model's height-dbh relationship.

Prognosis (without calibration) top height residuals over site index indicated predicted top height growth to be 80% of the mean observed top height growth. On the other hand, SPS overpredicted top height growth by only 1%.

CALIBRATION EFFECTS

All IFTNC trees had been sampled for 10-year radial increment which were used to calibrate Prognosis projections. Although calibration improved dbh growth predictions, it reduced Prognosis top height growth and increased estimated mortality. Therefore, calibration resulted in increased underprediction of volume growth. However, calibration removed trends in volume and top height growth over site index.

MORTALITY EFFECTS

Gross volume (total stand volume per acre) residuals indicate success and/or failure of a model's growth components in predicting observed volume growth. However, net volume (total stand volume per acre minus volume lost to mortality) residuals include effects from both a model's growth and mortality components. Together, gross and net volume residuals isolate the effect that predicted mortality has on volume growth prediction. Prognosis with calibration predicted gross and net volume growth to be 80% and 54% of the mean observed gross and net volume growth, respectively. Therefore, the growth components accounted for 20%, while the mortality component accounted for 26% of the underprediction in stand volume growth. Prognosis predicted 11% fewer trees per acre than was observed.

The underprediction in Prognosis volume growth can be partially explained by the amount and distribution of predicted mortality by dbh percentile class (Figure 3). Notice that 8% of the trees in the top 10 percentile class had died. Observed mortality in the top 10 percentile class was less than 1 percent. Higher predicted mortality in the larger dbh classes resulted in a large decrease in net volume growth.

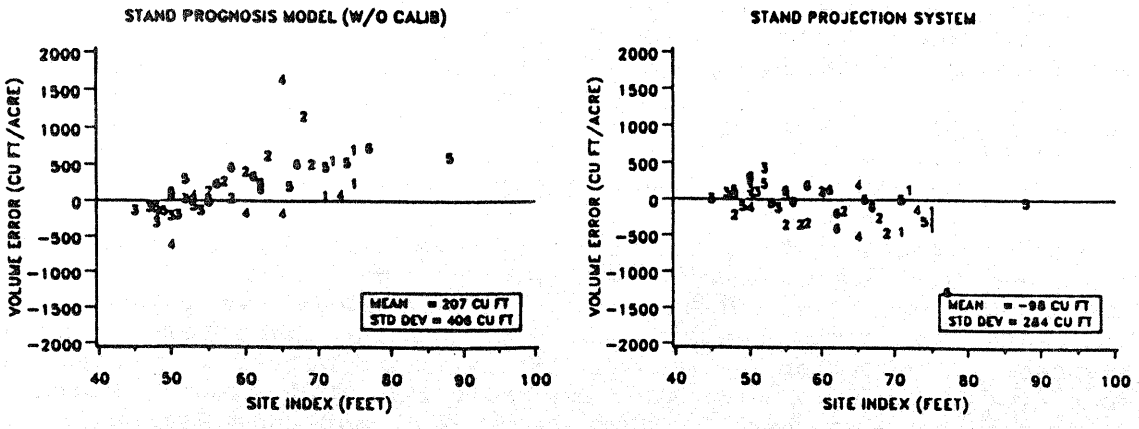

FIGURE 2. Differences between observed and predicted total ft^3 volume per acre for Prognosis and SPS projections with mortality and without dbh increment calibration. Plotted numbers correspond to IFTNC geographic regions.

TABLE 3. Summary of Prognosis and SPS residuals from 45 IFTNC stands.

Variable	Projection[a]	PROGNOSIS Mean	PROGNOSIS Std Dev	PROGNOSIS PMOG[b]	SPS Mean	SPS Std Dev	SPS PMOG
		- - - - - - - - - - - - - - ft^3/acre - - - - - - - - -					
Volume	A	453	299	54%	--	--	--
	B	207	406	79%	- 98	284	110%
	C	201	200	80%	-172	360	118%
		- - - - - - - - - - - - - - ft - - - - - - - - - - - - -					
Top Height	A	3.5	2.8	65%	--	--	--
	B	2.0	3.8	80%	-0.1	2.5	101%
	C	4.0	2.7	60%	-0.1	2.5	101%
		- - - - - - - - - - - - - - in - - - - - - - - - - - - -					
Diameter[c]	A	-0.12	0.35	111%	--	--	--
	B	-0.46	0.50	141%	-0.42	0.58	138%
	C	0.14	0.33	87%	-0.36	0.54	132%
		- - - - - - - - - - - - trees/acre - - - - - - - - - -					
Trees	A	23	15	89%	--	--	--
	B	19	12	91%	9	14	96%

[a] A = including calibration and mortality; B = excluding calibration and including mortality; and C = including calibration (Prognosis only) and excluding mortality.
[b] Percent of mean observed growth (PMOG) is the difference between mean observed growth and mean residual divided by mean observed growth.
[c] Diameter of the tree of median volume.

SPS predicted gross and net volume growth to be 118% and 110% of the observed gross and net volume growth, respectively. The growth components accounted for an 18% overprediction, while mortality accounted for an 8% underprediction in stand volume growth. Since the mean top height residual was only -0.1 feet, overprediction in median dbh growth (132% of the mean observed median dbh growth) accounted for most of the overprediction of gross volume growth.

SPS distributed a greater percentage of mortality to smaller trees in the stand (Figure 3). In addition, SPS predicted only 4% fewer trees per acre than was observed.

CONCLUSION

Prognosis and SPS growth projections were compared using backdated tree and stand data from managed, even-aged Douglas-fir stands. Since 87% of the stands had been recently thinned, this study was primarily a validation of both models' ability to predict short-term thinning response. Considering our results, SPS performed better in projecting this type of stand. On the other hand, several INGYC validation studies using data from "unmanaged" stands have concluded that Prognosis was superior. Together, these results suggest that model performance for a given stand is related to the model's growth projection strategy. Prognosis, with component models based on initial tree dimensions and site attributes, is perhaps best suited for "unmanaged" stands where site index and stand age are either inappropriate or impossible to

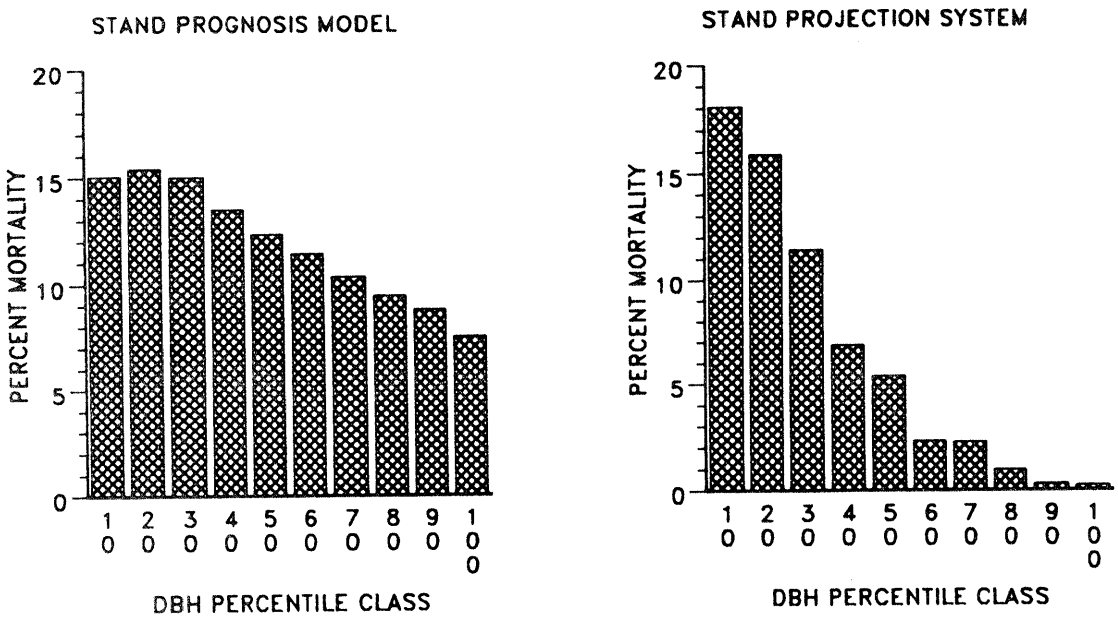

FIGURE 3. Distribution of predicted Prognosis and SPS mortality.

determine correctly. SPS, which is based on top height increment, may be more suited to the managed, even-aged stands in the Inland Northwest.

LITERATURE CITED

Arney, J. D. 1985. A modeling strategy for the growth projection of managed stands. Canadian Journal of Forestry Research 15: 511-518.

Barrett, J. W. 1978. Height growth and site index curves for managed, even aged stands of ponderosa pine in the Pacific Northwest. United States Department of Agriculture Forest Service, Research Paper PNW-232, 13 p.

Deitschman, G. H., and A. W. Green. 1965. Relations between western white pine site index and tree height of several associated species. United States Department of Agriculture Forest Service, Research Paper INT-22, 28 p.

Hitchock, C. L., and A. Cronquist. 1973. Flora of the Pacific Northwest. University of Washington Press, Seattle, Washington. 730 p.

Monserud, R. A. 1984. Height growth and site index curves for inland Douglas-fir based on stem analysis data and forest habitat type. Forest Science 30: 943-965.

Wykoff, W. R. 1986. Supplement to the User's guide for the Stand Prognosis Model - Version 5.0. United States Department of Agriculture Forest Service, General Technical Rpt INT-208, 36 p.

Wykoff, W. R., N. L. Crookston, and A. R. Stage. 1982. User's guide to the Stand Prognosis Model. United States Department of Agriculture Forest Service, General Technical Rpt INT-133, 112 p.

COMPARISON OF YIELD-FORECASTING TECHNIQUES USING LONG-TERM STAND HISTORIES

Albert R. Stage and David L. Renner[1]

ABSTRACT. What can be learned from comparison of long-term growth plots to a growth model? Growth histories for as long as 70 years on 102 permanent plots in the northern Rocky Mountains have been compared to predictions produced by the Prognosis Model for Stand Development, a single-tree, distance-independent growth model. In addition, alternative methods of yield forecasting--ranging from using a normal yield table with several "approach to normality" adjustments to using precompiled yield tables from the Prognosis Model--are compared to document the progressive changes in ability to forecast stand development. The comparisons include starting from bare ground as well as starting with attributes of existing stands. The overall bias and variance has been analyzed to estimate effects of thinning, plot size, length of projection, and geographic proximity. Effects of mortality and accretion submodels have been separated. Approximately 80 percent of variability in cubic volume is due to uncertainty in the mortality estimates.

INTRODUCTION

Histories of stand development are a scarce resource for growth modelers. They also are a scary resource because the stand histories may show how imperfect are our best efforts to forecast stand development. However, evaluation of a growth model is not these histories' only use. Here, we describe how variation in yield forecasting has changed with time and how variation changes depending on the spatial scale of the forecast. Each of these analyses has a role in the process described elsewhere in these proceedings (Newberry and Stage) of deciding whether a given model is adequate for use in a particular decisionmaking application. Forest planners, who have of necessity assumed that timber yield forecasts were sufficiently accurate to be treated as if deterministic, can use these results to see how seriously in error might be the deterministic assumption.

DESCRIPTION OF DATA

Intermountain Research Station is the fortunate heir to records from 102 plots, some of which go back as far as 1914. The average duration is 39 years. About half of these plots were thinned at time of establishment. Nine plots were in plantations of *Pinus monticola*. Most of the plots represent *Abies grandis*, *Thuja plicata*, and *Tsuga heterophyla* series in the vegetation classification system (Daubenmire and Daubenmire 1968). Although many of the plots were initially selected to study yield of *Pinus monticola*, the standard for classification required only

---

[1]Principal Mensurationist and Forester, USDA Forest Service, Intermountain Research Station, 1221 S. Main Street, Moscow, ID 83843. Presented at the IUFRO Forest Growth Modeling and Prediction Conference, Minneapolis, MN, August 24-28, 1987.

15 percent white pine. Furthermore, some of the plots were located specifically to study yield of Pseudotsuga menziesia and Larix occidentalis.

Geographic distribution of the plots is represented by UTM coordinates. Two clusters of plots are in two of our experimental forests, another cluster is near Clarkia, Idaho, and there is an additional scattering of plots elsewhere. This distribution provided a good basis for analysis of spatial variation.

Plot sizes varied, depending on tree size at establishment, from 1/10 acre to 4 acres. On the average, geometric mean of the ratio of plot area to quadratic mean diameter was 0.0418, or about 1/4-acre plots in stands of 6-inch trees. Fortunately, there was sufficient variation in the relative plot sizes to estimate spatial variation at plot level in addition to the between-plot analysis based on UTM coordinates.

RANDOMIZATION

In a strict sense, bias in these or any models cannot be estimated unless plots are located by a random process operating on a defined population. Because this process was not followed--or even appreciated in the early years of forestry research in North America--we must qualify the inferences that can be drawn from these data.

Reviews of establishment reports and plot histories reveal the following: in thinning comparisons, plot boundaries were shifted to encompass particular stocking levels; some plots, designated for studying yield of uncut stands, were located to represent a range of stocking; measurements of some plots have been terminated because of "excessive mortality"--usually caused by Cronartium ribicola or pole-blight of western white pine. Offsetting the biases caused by this lack of randomization at time of establishment is the superposition of a long series of random climatic events and pest impacts.

PLOT MEASUREMENTS

On most plots, all trees larger than 1-inch diameter at breast height (dbh) were tagged at establishment. A few plots with a distinctly smaller Thuja understory omitted Thuja less than 3 inches dbh from the initial tally. The analyses reported here are based only on trees present and tagged at time of establishment. Ingrowth was omitted because we had made no provision for invoking the Regeneration Establishment Model (Ferguson and Crookston 1984) when these analyses were planned.

Diameters were measured with a tape and recorded to nearest 0.1 inch. Heights of 15 to 20 trees of each species were initially measured from a fixed location with a transit. Later measurements used Abney levels or various clinometers read to nearest degree of angle.

Simulations by the Prognosis Model relied on default estimates of crown ratio provided by the model. To improve the initialization of crown ratios in thinned stands, additional tree records representing trees

removed were added to the initial inventory and then removed by the "prescription thinning" option of the model.

Two plots had been thinned more than once. Statistics for these plots were computed by adding the estimated intermediate yields (which included estimation errors up to time of thinning) to the final estimated plot volumes, and the simulation restarted with just those trees left after thinning. For comparison, actual intermediate yields were added to the final plot volumes.

MODELS EVALUATED

We evaluated three models representing a historical sequence of yield forecasting techniques for the northern Rocky Mountains. These include Haig's (1932) normal tables, Watt's (1960) modification of these tables allowing for "approach-to-normality," and the Prognosis Model for Stand Development, version 5.1 (Stage 1973; Wykoff et al. 1982; Wykoff 1986). Estimates based on the Prognosis Model include the Regeneration Establishment Model (Ferguson and Crookston 1984; Ferguson et al. 1986) when the projections start from "bare ground."

Watt's (1960) estimates of approach-to-normality were based on analyses of these same plots using data through about 1952. Later analyses of mortality history of a subsample of trees and measurement periods by Hamilton (1986) form a portion of the mortality functions in the Prognosis Model.

ANALYSIS

Model-based estimates have been compared to actual stand development to meet the requirements for validating growth models specified by Newberry and Stage elsewhere in these proceedings.

BIAS AND PRECISION (PROGNOSIS V. 5.1)

Means and standard deviations of observed minus predicted values were calculated for predictions starting with time of plot establishment and ending at last measurement--an average of 38.9 years. Two sets of simulations include one that represents the behavior of the full model and another that represents all sources of variation except mortality. In the latter set, each tree that died was removed from the simulation at the start of the 10-year cycle during which it died. Hence, this latter set represents analysis of a data set completely independent of data used to calibrate the models. The set including mortality errors is partially compromised because parts of these plot data have been used in model calibration.

Table 1 contains estimates of bias and precision for four stand attributes. Regression of these residuals on starting height, relative density, and site index resulted in no regression coefficients significantly different from zero at the 95 percent confidence level.

TABLE 1. Differences between observed and predicted stand development for 102 plots. Average prediction length is 38.9 years.

Attribute	Omitting mortality errors		Including all errors	
	Mean	Std. dev.	Mean	Std. dev.
Volume (cu.ft.)	+80.2	±1177	-1166	±2509
Top height (ft.)	-0.4	±10.2	-3.0	±12.4
Basal area (sq.ft.)	+0.6	±20.6	-32.6	±56.3
Diameter				
Quadratic mean	+0.10	±0.7	+0.20	±1.2
10 percentile	+0.01	±0.7	+0.04	±1.2
50 "	+0.28	±1.3	+0.29	±1.4
90 "	+0.37	±2.8	+0.54	±3.2

COMPARISONS WITH PRIOR TECHNOLOGY

Management applications for which yield or present net worth per se is the appropriate decision variable may require comparison with prior yield estimation procedures (Newberry and Stage, elsewhere these proceedings). For northern Rocky Mountain types represented by our data, the previously documented yield estimation techniques were, first, Haig's (1932) normal yield tables and, later, Watt's (1960) estimates of approach-to-normality applicable to existing stands. In this section, we compare the older methods to the Prognosis Model for both "bare ground" estimates when no data are available to describe the stand other than site index and age, and for the case where a detailed s and inventory is available.

For the bare ground case, site index would be available only from a previous stand, or from some estimation techniques based on climate, soils, or habitat type. For these plots, the only estimate of site index that was available was derived from the same stand that supplied the actual yield estimate. This "realized" site index represents the sum of the site factors plus effects of accidents of climate and rates of initial stand establishment. Therefore, we modified the observed site index to introduce the variation we would expect between site index determined without reference to existing stand and that observed on our existing stands. To do this, we added a normal random deviate with a mean of zero and a standard deviation of ±6 feet. Estimates produced by the several models are compared for natural stands (Table 2), for white pine plantations starting from bare ground (Table 3), and for existing natural stands (Table 4).

TABLE 2. Yield forecasting errors for 93 even-aged stands at an average age of 104 years, using only site characteristics and stand age.

Source of estimate	Average difference (obs.-pred.)	Standard deviation	Root mean square error
	(cubic feet)		
Haig (1932)	-3767	±3408	±5080
Using Prognosis with Regeneration Establishment Model (1986) to estimate initial stand characteristics	529	±4065[a]	±4099

[a]Includes some random variation built into simulation model.

TABLE 3. Yield forecasting errors for nine plantations, at an average age of 52 years, using only site characteristics and stand age.

Source of estimate	Average difference (obs.-pred.)	Standard deviation	Root mean square error
	(cubic feet)		
Haig (1932)	-987	±847	±1301
Using Prognosis with Regeneration Establishment Model (1986) to estimate initial stand characteristics	951	±1327[a]	±1633

[a]Includes some random variation built into simulation model.

TABLE 4. Yield forecasting errors for 93 naturally regenerated stands, after an average of 40 years growth, using initial stand, site, and treatment characteristics. Mean net increment equals 2,600 cubic feet.

Source of estimate	Average difference (obs.-pred.)	Standard deviation	Root mean square error
	(cubic feet)		
Haig (1932) (constant normality)	-1118	±3544	±3716
Watt (1960) (cu. ft. approach to normality)	-1340	±3571	±3814
Prognosis version 5.1 (no ring data)	-1216	±2595	±2866

Whereas Tables 2 and 3 indicate that improvements in yield estimates for bare ground have come mainly from reduced bias, but at the expense of somewhat increased standard deviations, Table 4 shows that bias for existing stands has changed little and that the improvement is in increased precision.

SPATIAL VARIATION

Foregoing analyses show that there is a great deal of variation in yield at the sample plot level. However, before this information on variation can be relevant to management decision analysis, it must be scaled for the difference between the sizes of the research plots and the sizes of the stands to which the models will be applied. The following analysis is a first approach to estimating variances to be expected at the stand level. The analysis is a sequence of five steps:

1. Fit a linear regression model to the residuals (observed minus predicted values of cubic foot volume). Pass the residuals from this bias model to the next step.

2. Fit a log-linear regression model to the squares of residuals from step 1. Variables in this regression are logarithm of projection length (L) and logarithm of plot area divided by quadratic mean dbh (A/QMD).

$$\ln(DEV^2) = 7.313 + 1.4514 \ln(L) - 0.4859 \ln(A/QMD) \quad (1)$$

3. Calculate a normalized residual for each plot by subtracting the bias estimated from step 1 and dividing by DEV estimated in step 2.

4. Calculate geographic distances between all possible pairs of plots and sort plot-pairs into groups based on their separation.

5. Within the separation groups, calculate the covariance and correlation between normalized residuals for each pair of plots.

The spatial autocorrelations for the groups are listed in Table 5. Plotted on semilog scales, these data (excepting last point) form a straight line passing through correlation = 1 at a separation of 10 meters.

TABLE 5. Spatial autocorrelation of residuals of total cubic foot volume estimates, including all sources of variation.

Separation (meters)	Number of pairs	Mean separation (meters)	Correlation
11 - 100	66	70	0.675
101 - 1,000	275	365	0.447
1,001 - 10,000	559	3,605	0.069
10,001 - 100,000	2,387	64,815	-0.056
100,000 - 1,000,000	1,864	156,418	-0.051

VARIANCE OF STAND ESTIMATES

Using the results of the analyses reported here, we can estimate the variability of a yield forecast for an entire stand. We need to specify the plot size, spacing, and length of projection.

Consider a 30-acre stand divided into 30 plots of 1 acre each. A 35-year projection is to be evaluated at the end of which the stand will be 20 inches in mean dbh. Inserting these values in equation 1 provides an estimate of the standard deviation of projected volume of ±1,058 cubic feet for a single plot.

The next step is to calculate the variance of the mean of the projected values, allowing for the spatial correlation between plots. The variance of the mean is given by:

$$\text{Var} = \frac{\text{Var. per plot}}{n^2} \left(n + 2 \sum_{i>j} r_{ij}\right) \qquad (2)$$

where n = number of plots
r_{ij} = correlation between plots i and j estimated by interpolation in Table 5.

For our example, r_{ij} varies from 0.71 for pairs of adjacent plots whose centers are separated by 209 feet to 0.44 for the pair of plots at opposite corners of the 5 x 5 array of plots separated by 1,181 feet. For this example, twice the sum of the spatial correlations is 171.84. Hence, the variance multiplier in the brackets of equation 2, which would be 25 for independent samples, becomes 25 + 171.84 = 196.84 or about a fourfold increase in variance. Solving equation 2 for this example gives an estimate of ±812 cubic feet for the standard error of a yield forecast for the stand.

SUMMARY

Statistics describing the accuracy of growth forecasts for 102 plots in the grand fir-cedar-hemlock ecosystem show that most of the variability is attributable to mortality. Bias increases with length of projection at about 30 cubic feet per year. Bias was not significantly correlated with relative stand density, starting height, starting diameter, nor site index.

Variance of the estimates increased with length of projection and decreased with increasing plot size divided by quadratic mean diameter of the trees.

Correlation of plot errors between pairs of plots decreased linearly with the logarithm of their separation. At one-half mile separation, the spatial correlation was 0.31.

Information provided in this report can be used to evaluate the adequacy of the model for specific decisions. It also provides information on

variability required if stochastic optimization procedures are to replace deterministic optimizing linear programming procedures such as FORPLAN.

LITERATURE CITED

Daubenmire, R., and J. B. Daubenmire. 1968. Forest vegetation of eastern Washington and northern Idaho. Washington Agricultural Experiment Station Technical Bulletin 60, Washington State University, Pullman. 104 p.

Ferguson, Dennis E., and Nicholas L. Crookston. 1984. User's guide to the regeneration establishment model--a prognosis model extension. United States Department of Agriculture Forest Service, General Technical Report INT-161, 23 p.

Ferguson, Dennis E., Albert R. Stage, and Raymond J. Boyd. 1986. Predicting regeneration in the grand fir-cedar-hemlock ecosystem of the Northern Rocky Mountains. Forest Science Monograph 26. 41 p.

Hamilton, David A. Jr. 1986. A logistic model of mortality in thinned and unthinned mixed conifer stands of northern Idaho. Forest Science 32(4): 989-1000.

Haig, I. T. 1932. Second growth yield, stand, and volume tables for the western white pine type. United States Department of Agriculture Forest Service, Technical Bulletin 323, 67 p.

Stage, Albert R. 1973. Prognosis model for stand development. United States Department of Agriculture Forest Service, Research Paper INT-137, 32 p.

Watt, Richard F. 1960. Second growth western white pine stands, site index and species changes, normality percentage changes, mortality. United States Department of Agriculture Forest Service, Technical Bulletin 1226, 60 p.

Wykoff, William R. 1986. Supplement to the user's guide for the Stand Prognosis Model--Version 5.0. United States Department of Agriculture Forest Service, General Technical Report INT-208, 36 p.

Wykoff, William R., Nicholas L. Crookston, and Albert R. Stage. 1982. User's guide to the Stand Prognosis Model. United States Department of Agriculture Forest Service, General Technical Report INT-133, 112 p.

CONSEQUENCES OF VARIOUS GROWTH MODELS

William G. Warren[1]

ABSTRACT. This paper focuses on assumed functions for the basal area or radial growth of individual trees. The integration of individual trees into a stand is accomplished by placing distributional assumptions on the parameters of the assumed growth function. The construction of the diameter distribution at an arbitrary time is then illustrated. This is followed by the construction of the transition probability matrix i.e. the probabilities of passing from diameter class i at time t to class j at time t + δ. In both cases uniform distributions are assumed for the parameters, but it is pointed out that the results for any assumed distribution can be accurately approximated by an appropriately weighted mixture of uniform distributions. Ideas for the incorporation of other factors, e.g. mortality, are presented. It is conjectured that the derivation of "observables" (diameter distributions, transition probabilities) for a range of such models should give insight into the feasibility certain models when given actual data.

INTRODUCTION

There are a multitude of functions that could be considered for representing basal area growth over time of individual trees. Prompted by Federer and Hornbeck (1987) we here explore the use of the so-called Weibull function. Specifically we show how the stand diameter distributions and transition probability matrices may be developed after placing distributional assumptions on the parameters of the growth function. A parallel approach can be employed for any assumed growth function.

---

[1]Research Associate, Department of Forest Management, Oregon State University, Corvallis, OR 97331, USA.

Although the research described in this article has been funded wholly or in part by the United States Environmental Protection Agency agreement CR813670 to Oregon State University, it has not been subjected to the Agency's review and therefore does not necessarily reflect the views of the Agency, and no official endorsement should be inferred.

Presented at the IUFRO Forest Growth Modelling and Prediction Conference, Minneapolis, MN, August 24-28, 1987. This is a compressed version of the paper; the complete version which includes sections on the times of maximum basal area and radial growth and details of a second growth model can be obtained from the author on request.

STAND DIAMETER DISTRIBUTIONS

Suppose that the basal area of a tree at time t can be expressed as the so-called Weibull function[1]

$$B(t) = B_f[1 - \exp\{-(t/\alpha)^{\beta}\}].$$

The trees that make up a stand, which for the time being may be supposed to be even-aged, do not, of course, have identical basal areas. To reflect this let the parameters of the above function be random variables that follow some prescribed distribution.

As a simple illustration suppose that B_f is a constant and that α and β are idependent random variables with distribution functions F_α and F_β respectively. It is reasonable to suppose that these variables have finite range, (L_α, U_α) and (L_β, U_β) say. Perhaps the simplest assumption that can be made is that α and β are uniformly distributed over their respective ranges.

Consider then what the radial (or diameter) distribution in the stand would be at time t, i.e

$$P\{R(t) \le R\} = P\{R_f\sqrt{1 - \exp[-(t/\alpha)^{\beta}]} \le R\}$$

$$= P\{\beta \ln(t/\alpha) \le f_r\}$$

where

$$f_r = \ln(-\ln(1-r^2)), \quad r = R/R_f.$$

Note, in passing, that as $r^2 \to 0$, $f_r \to -\infty$,

$r^2 \to 1$, $f_r \to \infty$,

and if $r = \sqrt{1 - 1/e}$, then $f_r = 0$; accordingly

$r > \sqrt{1 - 1/e} = 0.79506 \Rightarrow f_r > 0$ and

$r < 0.79506 \Rightarrow f_r < 0$.

Now if $t < L_\alpha$ then $\ln(t/\alpha) < 0$ whence, if $f_r > 0$, i.e. if $R > 0.79596R_f$, then $P\{R(t) \le R_f\} = 1.0$ and one need be concerned only with $R < 0.79506R_f$. Conversely, if $t > U_\alpha$, then $\ln(t/\alpha) > 0$ and if $f_r < 0$, i.e. if $R < 0.79506R_f$, then $P\{R(t) \le R_f\} = 0$ so that one need be concerned only with $R > 0.79506R_f$.

---

[1]The Weibull distribution arises as the asymptotic distribution of the first order statistic in a sample from a population with a finite lower bound and was named in honor of W. Weibull who pioneered its use in studies of the strength of materials (Weibull, 1939). Its use as a growth function arises from the fact that any continuous distribution function, rescaled has the properties of a growth function, namely monotonically increasing to a finite upper bound. To describe it as a Weibull function in this context can be regarded as a misnomer.

The situation where $L_\alpha < t < U_\alpha$ is, of course, slightly more complex.

Suppose $t < L_\alpha$ and let α, β be distributed uniformly over their respective ranges. Their joint density can be written $(1/R_\alpha R_\beta)d\alpha d\beta$ where $R_\alpha = U_\alpha - L_\alpha$ and $R_\beta = U_\beta - L_\beta$. The range of the joint distribution is, thus, a rectangular region and the probability that $R(t) < R$ is, in effect, the area of that part of the region in which $\beta \ln(t/\alpha) < f_r$. This is, perhaps, best illustrated by an example.

Let $(L_\alpha, U_\alpha) = (60,80)$ and $(L_\beta, U_b) = (1,3)$, $t = 50$ and $r = 0.6$. Thus $f_r = \ln(-\ln(1 - .36)) = -0.8068$.

Consider the boundary $\beta \ln(50/\alpha) = -0.8068$. If $\beta = 3$ then $\alpha = 50e^{0.8068/3} = 65.43$, but if $\beta = 1$ then $\alpha = 50e^{0.8068} = 112.04 > 80$.

However, if $\alpha = 80$ then $\beta = -0.8068/\ln(50/80) = 2.3978$. We thus require the area of the shaded region in Fig. 1.

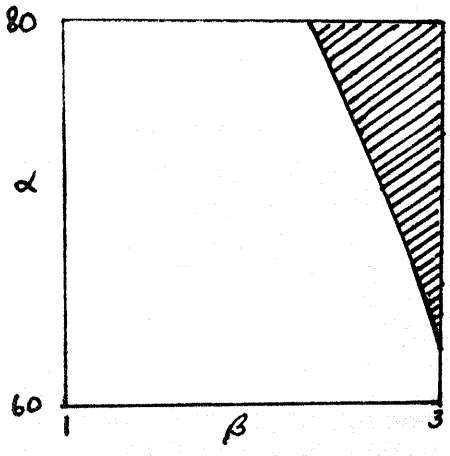

Figure 1.

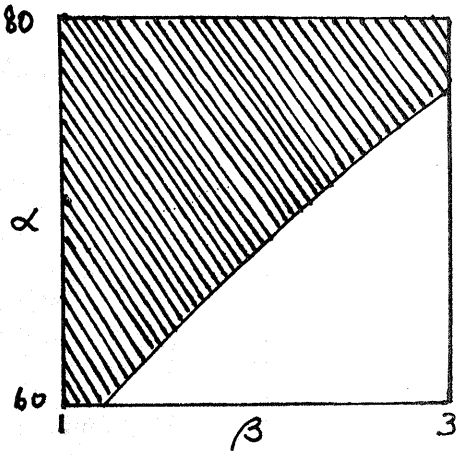

Figure 2.

The areas of itegration for the first and second examples.

Since $R_\alpha R_\beta = 40$, $P(R(50) \leq 0.6R_f)$

$$= (1/40)\int_{65.43}^{80}\int_{f_r/\ln(50/\alpha)}^{3} d\beta d\alpha$$

$$= (1/40)[3 \times 14.57 - (-0.8068)50\int_{1.3086}^{1.6} 1/(\ln(1/x))dx].$$

Now $\int 1/(\ln(1/x))dx = -[\ln(\ln(x)) + \sum_{i=1}^{\infty} \ln^i(x)/i.i!]$ which, provided $x > 1$, is rapidly convergent for all practical values of x.

Accordingly $P\{R(50) \le 0.6R_f\}$

$= \{3 \times 14.57 - (-0.8068)50(-[-.2235 - (-1.0252)])\}/40 = 0.2844.$

Thus, if $R_f = 20$, $P(R(50) \le 12) = 28.44\%$.

In this way the radial distributions have been determined for $t = 10, 30, 50$ (Tables 1 and 2).

Next let $t = 90$ $(> U_\alpha)$ and $r = 0.9$. Thus $f_r = 0.5073 > 0$. When $\beta = 3$, $\alpha = 90e^{-0.5073/3} = 76.00$ and when $\alpha = 60$, $\beta = 0.5073/\ln(90/60) = 1.2511$. The required area is indicated in Fig 2. It, however, appears to be somewhat more convenient to compute the complement of this area, namely

$$P\{R(90) \le 0.9R_f\} = 1 - (1/40)\int_{60}^{76.00}\int_{f_r/\ln(90/\alpha)}^{3} d\beta d\alpha.$$

Since the limits of integration for α, divided by t (=90), are now < 1, we cannot use the same series as in the case $t < L_\alpha$. However the above can be written

$$1 - (1/40)[3 \times 16.00 - 0.5073 \times 90\int_{1.1842}^{1.5} 1/(x^2\ln(x))dx]$$

(Note $90/60 = 1.5$, $90/76.00 = 1.1842$)

and

$$\int 1/(x^2\ln(x))dx = \ln(\ln(x)) + \sum_{i=1}^{\infty}(-1)^i\ln^i(x)/i.i!$$

whence

$$P\{R(90) \le 0.9R_f\} = 0.5636 \quad \text{or} \quad P\{R(90) \le 18\} = 56.36\%.$$

In this way the radial distribution for $t = 90$ has been obtained (Tables 1 and 2).

In the case of $L_\alpha < t < U_\alpha$ ($t = 70$, Tables 1 and 2) it is likewise a matter of determining the appropriate region of the rectangle and utilizing one or the other (or both) of the above series as the situation demands.

Suppose some other distributional assumptions are made concerning α and β while maintaining the finite ranges (L_α, U_α) and (L_β, U_β). The problem then becomes that of integrating a more complex function over the <u>same</u> regions. For many distributional assumptions there will not be a closed form solution; However, any distribution can be approximated by a mixture of uniform distributions and, with sufficient effort, the approximation can be made as accurate as desired. Accordingly the results for any distributional assumptions on α and β can be obtained as a weighted sum of the results for a set of uniform distributions over various ranges. Such procedure is, of course, computationally intensive but may be readily programmed. The same approach can be applied to any distributional assumption on R_f once the results for the assumed distributions of α and β, given R_f, have been obtained. The independence of R_f, α and β is assumed; the situation, otherwise, becomes highly complex.

TRANSITION PROBABILITIES

We now explore, under this model, the development of a transition probability matrix, i.e. the probability that a tree in radius (diameter) class i at time t will be in radius (diameter) class j at time t + δ. This may be achieved as follows. Let $r = i/R_f$, as before, and $r_1 = (i+1)/R_f$. Within the rectangle defined by (L_α, U_α) and (L_β, U_β) consider the region between the lines defined by $\beta \ln(t/\alpha) = f_r$ and $\beta \ln(t/\alpha) = f_{r_1}$.

Trees with combinations of α and β corresponding to points in this region will have radii between i and i+1 at time t. By considering the "corners" of this region we may determine the range of radii achieved by these combinations of α and β at time t + δ. This may cover several radius classes. Suppose that radius j is included. Let $r_j = j/R_f$ and $r_{j1} = (j+1)/R_f$. Within the rectangle demarcate the region between the lines defined by $\beta \ln([t+\delta]/\alpha) = f_{r_j}$ and $\beta \ln([t+\delta]/\alpha) = f_{r_{j1}}$.

This region identifies the combinations of α and β that give rise to radii between j and j+1 at time t + δ. Integration over the intersection of these two regions thus gives the probability that a tree in radius class i at time t will be in radius class j at time t + δ. When α and β are uniformly distributed the probability is, in effect, the area of this intersection.

Table 1
Cumulative distribution function i.e. P(R(t) ≤ R) (%)

	t				
R	10	30	50	70	90
1	.97				
2	31.37				
3	52.45				
4	67.52				
5	79.33	1.34			
6	89.11	11.54			
7	97.43	28.23			
8	100	45.48			
9		60.87			
10		75.95	1.95		
11		88.91	11.36		
12		98.50	24.88		
13		100	53.87		
14			85.13	.14	
15			99.97	13.37	
16			100	54.09	
17				90.81	10.54
18				100	56.36
19					90.08
20					100

Table 2
Radial distribution by one inch classes (%)

Class	t = 10	30	50	70	90
0 - 1	.97				
1 - 2	30.40				
2 - 3	21.08				
3 - 4	15.07				
4 - 5	11.81	1.34			
5 - 6	9.78	10.20			
6 - 7	8.32	16.69			
7 - 8	2.57	17.75			
8 - 9		15.39			
9 -10		14.58	1.95		
10 -11		13.46	9.41		
11 -12		9.59	13.52		
12 -13		1.50	28.99		
13 -14			31.36	.14	
14 -15			14.84	13.23	
15 -16			.03	40.72	
16 -17				36.72	10.54
17 -18				9.19	45.82
18 -19					33.67
19 -20					9.97

To illustrate let t = 30, i = 9, δ = 10 with α, β and R_f as before. Then r = 0.45, f_r = -1.4860 and r_1 = 0.5, f_{r_1} = -1.2459. The line $\beta\ln(30/\alpha)$ = -1.4860 passes through the points (α,β) = (80, 1.5151) and (60, 2.1434) and the line $\beta\ln(30/\alpha)$ = -1.2459 through the points (80, 1.2703) and (60,1.7975). (Fig. 3).

At t = 40 these corner points yield the following radii:
(80, 1.5151) → 10.87; (60, 2.1434) → 11.71;
(80, 1.2703) → 11.65; (60, 1.7975) → 12.37.
Thus trees in the 9 inch class at t = 30 will yield trees in the 10, 11 and 12 inch classes at t = 40.

The line given by $\beta\ln(40/\alpha)$ = -1.2459 falls entirely ouside the region of interest (Fig. 3). We therefore focus on j = 11, r_j = 0.55, f_r = -1.0209, r_{j1} = 0.6, $f_{r_{j1}}$ = -0.8068.

The line given by $\beta\ln(40/\alpha)$ = -1.0209 passes through the points (80, 1.4729) and (60, 2.5180) and intersects with $\beta\ln(30/\alpha)$ = -1.4860 at (75.22, 1.6166) while the line given by $\beta\ln(40/\alpha)$ = -.8068 passes through the points (80, 1.1640) and (60, 1.9898) and intersects with $\beta\ln(30/\alpha)$ = -1.2459 at (67.86, 1.5264).

By determining the appropriate areas the probabilities of being in the 9 inch class at t = 30 and the 10 and 12 inch classes at t = 40 are 0.0027 and .0160 respectively. As before,

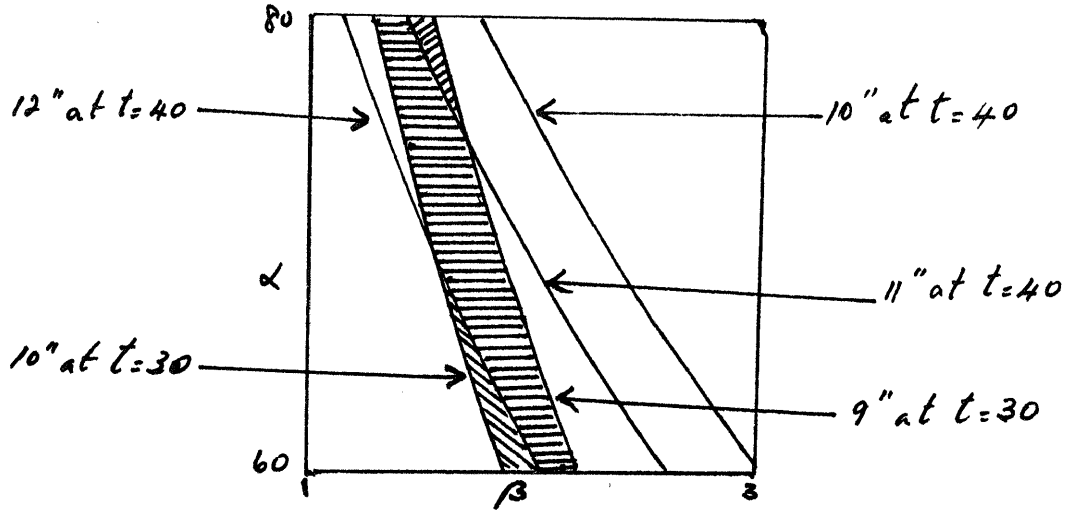

Figure 3. Areas of integration for developing transition probabilities

the probability of being in the 9 inch class at t = 30 is 0.1458; hence the probability of passing from the 9 in class at t = 30 to the 10 inch class at t = 40 is 0.0027/0.1458 = 1.84% while the probability of passing to the 12 inch class is 0.0160/0.1458 = 10.94%. The probabiliy of passing into the 11 inch class is most conveniently obtained by subtraction as 87.22%, but also can be obtained by computing the appropriate area.

By determining the appropriate areas the probabilities of being in the 9 inch class at t = 30 and the 10 and 12 inch classes at t = 40 are 0.0027 and .0160 respectively. As before, the probability of being in the 9 inch class at t = 30 is 0.1458; hence the probability of passing from the 9 in class at t = 30 to the 10 inch class at t = 40 is 0.0027/0.1458 = 1.84% while the probability of passing to the 12 inch class is 0.0160/0.1458 = 10.94%. The probabiliy of passing into the 11 inch class is most conveniently obtained by subtraction as 87.22%, but also can be obtained by computing the appropriate area.

In this way the transition probabilities of Table 3 have been generated.

Let $\underline{u}'$ be the row vector $[u_i]$ where u_i denotes the probability of being in the ith radius class at time t and P = $[p_{ij}]$ where p_{ij} denotes the probability of moving from class i at time t to class j at time t + δ. Let v_j be the proability of being in class j at time t + δ and $\underline{v}'$ denote the row vector $[v_j]$. Then $\underline{v} = P'\underline{u}$. Thus we may use the transition probability matrices and the radial distributions at t = 10, 30, 50 to obtain the radial distributions at t = 20, 40, 60 (Table 4). These, of course, could also be obtained directly.

Table 3
Transition probabilities
t = 10, δ = 10

i \ j	2	3	4	5	6	7	8	9	10
1	1.0								
2	.1156	.5570	.3274						
3			.4013	.5917	.0070				
4				.1845	.7781	.0374			
5					.1048	.8501	.0451		
6						.1009	.8784	.0207	
7							.1627	.8373	
8								.4208	.5792

t = 30, δ = 10

i \ j	6	7	8	9	10	11	12	13
4	.0685	.9315						
5		.4317	.5683					
6			.3614	.6131	.0255			
7				.4413	.5587			
8					.6565	.3435		
9					.0187	.8722	.1094	
10						.1422	.8544	.0034
11							.4842	.5158
13								1.0

t = 50, δ = 10

i \ j	11	12	13	14	15
9	.1913	.8087			
10		.7401	.2599		
11		.0152	.8006	.1842	
12			.1852	.6491	.1657
13				.5385	.4615
14				.0167	.9833

The transition probabilities are, clearly, functions of t as well as the before and after diameter classes. Let us look more closely at an example. Consider a 7 inch radius tree at t = 10 and at t = 40. The former can be looked on as a "forerunner", the latter as a "straggler". What happens to such trees after δ = 10 years. The α and β that give rise to a 7 inch tree at age 10 must lie within the rectangle defined by (L_α, U_α) and (L_β, U_β) and on the line $\beta \ln(10/\alpha) = -2.3050$. The extreme points are thus (76.52, 1) and (60, 1.1358). Thus the range of radii emcompassed at t = 20 by these trees would be 9.59 - 9.99 inches. On the other hand the α and β that give rise to a 7 inch tree at t = 40 must lie within the same rectangle and on the line given by $\beta \ln(40/\alpha) = -2.0350$. The corner points are thus (80, 2.9359) and (78.82,3). The range encompassed by these trees at t = 50 is then 9.43 - 9.49 inches. Thus, in this example, while the growth rate of the stragglers is less that that of the foreruners of the same initial size, the difference here is far from substantial.

Table 4
Radial distribution by one inch classes (%)

Class	t = 20	40	60
2 - 3	4.48		
3 - 4	16.93		
4 - 5	18.41		
5 - 6	15.25		
6 - 7	13.11	.10	
7 - 8	11.59	5.68	
8 - 9	10.48	11.80	
9 -10	8.25	17.85	
10 -11	1.49	20.43	
11 -12		19.92	.37
12- 13		17.74	8.80
13 -14		6.49	20.83
14 -15			36.73
15 -16			33.26

DISCUSSION

Admittedly all this is very artificial. Our purpose has been to explore the methodological approach of assuming a certain form for the growth function of individual trees where the parameters of the function can be thought of a random variables. We have considered only one functional form, but a parallel approach would apply whatever the assumed functional form. Some forms will, of course, be more tractable than others.

We have also observed that a good start may be made by considering the parameters to be uniformly distributed over some specified range. The results for arbitrary distributions can be approximated by weighted mixtures of such uniform distributions.

Under such models we have shown how the radial (or diameter) distribution at time t may be derived and also the transition probability matrix, i.e. the probability of moving from a specified diameter class at one time to another specied diameter class at a specified future time. Diameter distributions and transition probabilities are observables. Accordingly we may manipulate models so that the resultant observables match actual data while, of course, keeping the parameters, which have some biophysical interpretation, such as R_f, within the feasible range. To fit models of this type to data, in the usual manner, is clearly impractical. However, given the computing power currently available, it would not be difficult to generate the "observables" for a range of functional and distributional assumptions. If it turns out that different assumptions give rise to similar observables, then it is clear that it will be difficult, if not impossible, to make inferences about the nature of the process from the observed data alone.

It will probably be necessary to incorporate, and the approach permits the incorporation of, additional features. For example, in the above mortality was nowhere considered. It could be brought in by introducing a probability of death as a function of diameter and/or age. Unequal ages may be looked after by, in effect, placing a distribution on t, i.e. at any time there is a range of t (= age). Effects of disturbances, such as pest or pathogen infestations, thinning, fertilization, might be accomodated by a change in the parameters at the appropriate time(s); this could be simply a shift in the mean of the parameter distribution or even a change in distributional form. It may be possible to handle the effects of pollution in a like manner.

To sum up therefore, there is no claim that what is presented here is the answer; its intent is, however, to illustrate how one may go about examining the consequences of a class of models that seemingly have relevance in modelling the growth of trees and the stands that contain them. It also seems reasonable to suggest that by constructing the observable outcomes of a range of such models one could gain insight into the feasability of various models to describe a particular data set. It is also clear that, if essentially the same observables arise under two basically different mechanisms, the selection of a model on the basis of the data alone would not be a reasonable course of action.

LITERATURE CITED

Federer, C. A. and J. W. Hornbeck. 1987. Red spruce diameter growth and Weibull functions for even-aged stand development. Procedings of the International Symposium on Ecological Aspects of Tree Ring Analysis. pp.18-25.

Weibull, W. 1939. A statistical theory of the strength of materials. Vetenskaps. Akad. Handl. No. 153.

GENERIC GRAPHICAL ANALYSES FOR TREE GROWTH MODEL INVALIDATION

Hans R. Zuuring, James D. Arney and Kelsey S. Milner[1]

ABSTRACT. Resource analysts, biometricians and mensurationists are often building tree growth models. The final step in any model building effort involves testing the ability of the model to reliably predict the dependent variable of interest. This model invalidation phase requires the use of a new independent data set consisting of independent variables whose ranges cover those encountered in model applications. Often graphical (residual) analyses are employed to examine a particular model's response variable behaviour. A set of standardized graphical analyses is proposed which demonstrate clearly and simply the existence and nature of a model's robustness and shortcomings. Further, we outline the criteria that must be met by any independent data set so that reliable and meaningful results can be obtained from the invalidation phase.

INTRODUCTION

In January 1985 a committee, consisting of Don Reimer, Al Stage, Kelsey Milner and Jim Arney, was formed by the Inland Northwest Growth and Yield (INGY) Cooperative to develop a set of recommendations for model performance reports. After several brainstorm session held over the next year and a half and an expanded committee membership (which included Jim Newberry, Don Patterson, Bob Pfister and Hans Zuuring) a set of minimum standards for growth model validation (actually invalidation if you think about it) projects was proposed and later accepted by the Coop membership. This paper presents the standards developed by the above group of people.

BACKGROUND

When the INGY Cooperative was formed, one of the first tasks was to identify and prioritize a set of problem areas. Growth model validation was one such identified area receiving a very high priority. As various growth model validation studies proceeded, it quickly became evident that some standardized procedures had to be developed so that various study results could be compared. Although numerous articles have been written on the evaluation

---

[1] Professor, School of Forestry, University of Montana, Missoula, MT 59812; Consultant Biometrician, Applied Biometrics, P.O. Box 28838, Spokane, WA 99228; and R & D Supervisor, Western Operation, Champion International Corp., P.O. Box 8, Milltown, MT 59851.

Presented at the IUFRO Forest Growth Modelling and Prediction Conference, Minneapolis, MN, August 24-28, 1987.

of growth projection systems with specific reference to model performance (Ek and Monserud, 1979; Coulding, 1979; Reynolds et al., 1981) none have provided a satisfactory solution to the problem. Buchman and Shifley (1983) gave very useful advice to managers by suggesting that each candidate projection system be examined separately from the standpoint of design, performance, and application environment. Brand and Holdaway (1983) stated that modelers should provide extensive performance information. A user should be able to learn about a model's predictive capabilities without needing specialized statistical knowledge.

To address the issue of model performance within the context of the INGY Cooperative, an Ad Hoc committee was formed to deal with the issue. Starting from basic statistical methods and utilizing the combined expertise of the whole group a standardized process was set forth by consensus. First the definitions of various statistical terms were clarified and then it was decided WHAT and HOW specific data sets would be graphically displayed in a residual analysis. Finally the criteria necessary to make an independent data set useful in any validation process were also identified by the group (Arney, 1986; INGY Cooperative, 1986) and augmented by the authors through their own experiences.

RESIDUAL ANALYSIS DEFINITION AND PURPOSE

Although statistical textbooks (Draper and Smith, 1981; Kleinbaum and Kupper, 1978) define a residual as observed Y minus predicted Y, some authors have defined a residual as predicted minus observed. This latter definition was introduced so that any plot of residuals having points above the X-axis would indicate a model which overestimates and the reverse for points below the X-axis. This move may appeal to the field forester but opposes regression theory. After much debate, we adopted the traditional definition of a residual which is that a positive residual implies model underestimation (it is all a matter of the observer's reference point: if the X-axis is viewed as a line where there is perfect prediction then that reference line is below [underestimate] and above [over-estimate] some of the residuals) (Figure. 1).

A residual analysis is performed to show that the underlying assumptions on which the growth model prediction equation is based cannot be denied (Remember in hypothesis testing we assume the model to be correct and we need only identify that sample data set that will reject or invalidate the hypothesis under test). This analysis is mostly qualitative and utilizes visual examination of graphs to detect the presence of systematic errors (bias). A residual analysis can be applied to any situation where a model is fitted and measures of unexplained variation are available for examination. Usually various 2-dimensional graphical displays with residuals (ordinary or standardized) on the Y-axis and a specific independent variable (whether included in or excluded from the model) or time measure on the X-axis are examined visually to detect trends. Through the recognition of certain pattern various

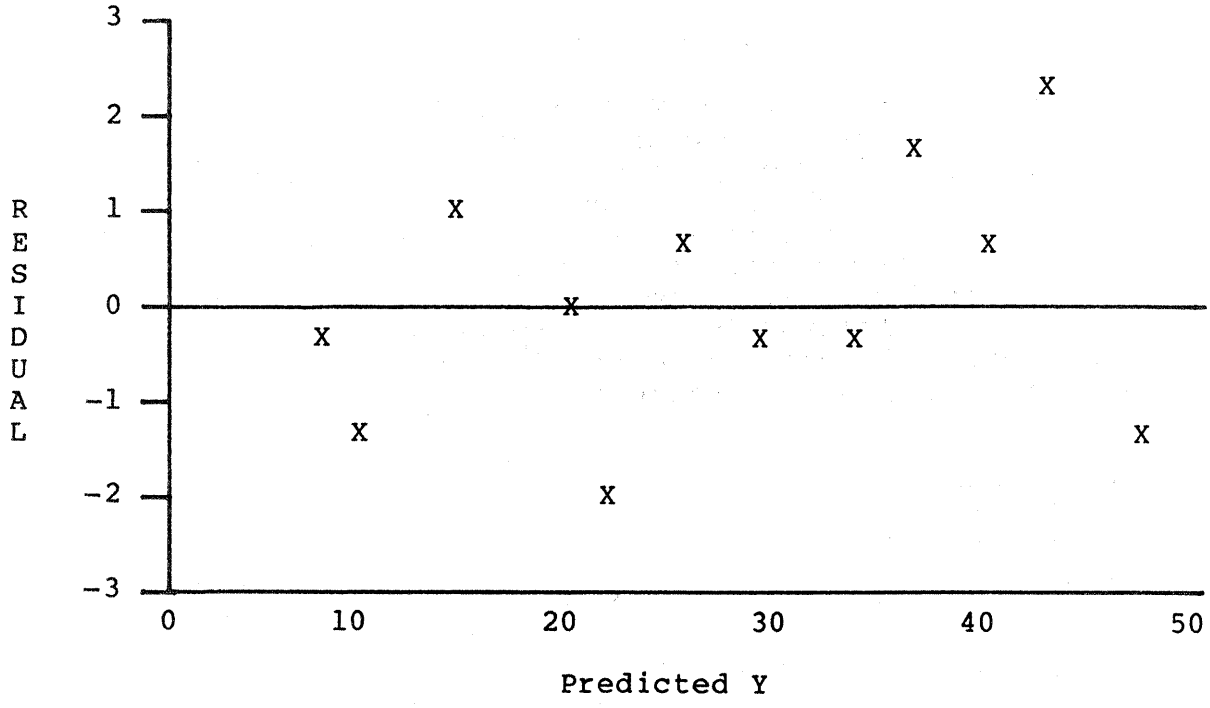

Figure 1. Representative plot of residuals (Obs - Pred) versus predicted Y.

problems with the growth prediction equation can be isolated and possibly corrected. Examples of problems are incorrect model form, nonconstant variation in Y at different levels of X (heterogeneous variance), serial correlation, identification of outliers and influential observations.

A residual analysis can also be conducted to determine the suitability of a model for a particular application. However no hard and fast rules exist to help a person or organization decide the appropriateness of a model in such a situation. Final acceptance is often subjective eventhough rigorous statistical analyses were employed to derive the model.

To facilitate the interpretation of analyses, both the format and the content of the presentation must be tailored so that both the analyst(s) and the decision-maker(s) can perceive the proper and correct meaning.

With the aid of a microcomputer and the appropriate software residuals can be plotted quickly and easily. The problem arises when a decision must be made regarding which residual to plot against which X-axis variable.

STANDARD RESIDUAL DISPLAYS

When a large number of points is displayed on a residual plot their abundance can obscure or hide any pattern that might exist. To prevent this situation the residuals should be stratified into 4 or 5 groups based on the X-axis variable. The number of observations per group need not be equal. Within each strata the mean residual and its associated standard error are calculated and then plotted as a vertical bar indicating the mean and ±2 standard errors (Figure 2). Alternatively the median and the 30th and 70th percentiles could be calculated and displayed since these statistics are not sensitive to outliers.

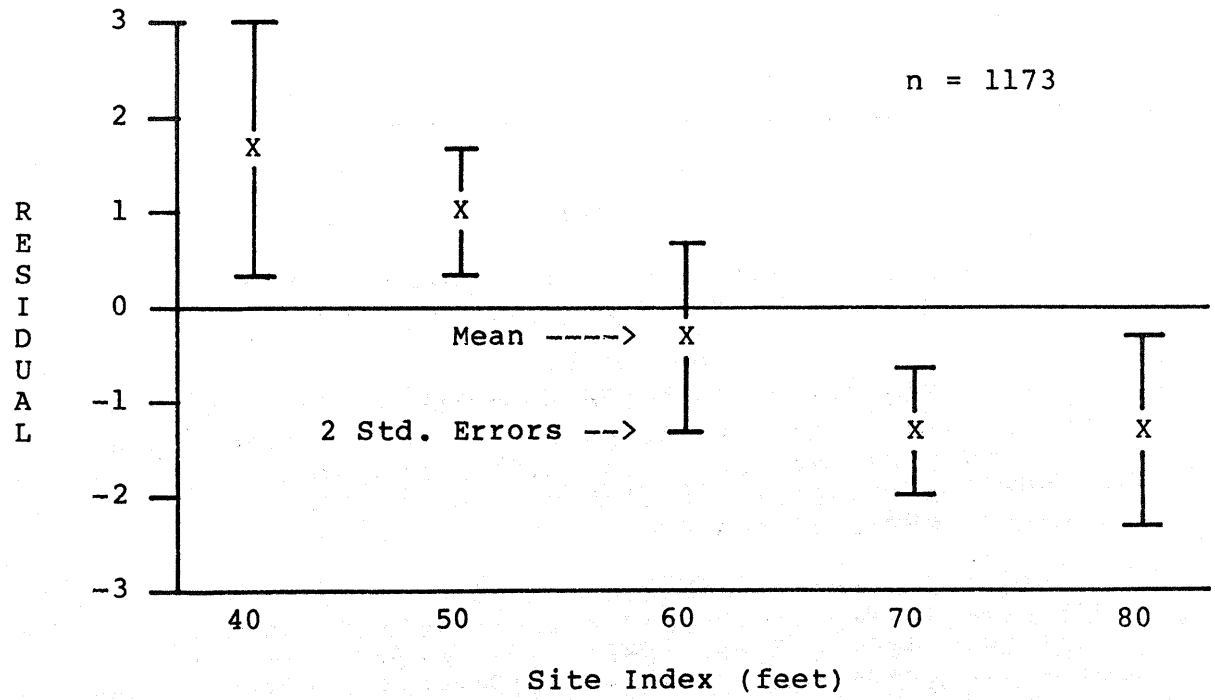

Figure 2. DBH increment growth model residuals versus five Site Index classes

Depending on the type of growth model (Whole or Component) that is being validated the following graphs are constructed by displaying each of the listed dependent variables (residual) against each independent variable:

I. Whole Model

A. Dependent Variable (Y-axis):

1) Ending average DBH residual
2) Ending top height residual

3) Ending tree/acre residual
4) Ending stand volume residual

B. Independent Variable (X-axis):

1) Initial average DBH
2) Initial trees/acre
3) Initial relative density (RD)[2]
4) Initial top height
5) Site index

NOTE: In addition whole model residual analyses will be made with and without actual mortality input if a mortality component is present in the growth model.

II. Component Model

A. Dependent Variable (Y-axis):

1) tree DBH increment residual
2) tree height increment residual

B. Independent Variable (X-axis):

1) predicted DBH or height increment
2) initial average DBH or height
3) initial top height
4) initial stand density (CCF, BA or RD)
5) initial site index

C. Tree frequency by DBH class for both observed and predicted ending stand table distributions.

NOTE: Initial and ending refers to the beginning and end of the observed growth period (usually 5 or 10 years) found in data sets compiled from permanent growth plots (CFI or other sources) which have been remeasured several times. A set of graphs is reproduced for each major tree species.

DATA SET REQUIREMENTS

Both the data set used to develop a growth model and the one employed to test (invalidate) the model should include the following items:

---

[2] Relative density is defined as $BA/sqr(D_{mv})$
where BA = basal area/acre
D_{mv} = DBH for tree of median volume

A. Descriptions

1) geographic location
2) study designs
3) plot sizes
4) measurement standards
5) data sources
6) time periods of data collection
7) rules for data rejection

B. Tables and Reports

1) plot data
2) tree data
3) for each variable (dependent and independent):

i. compute the following statistics: arithmetic mean, standard error, minimum and maximum value , number of observations.

ii. display histograms of the frequency of observations (all plot data) by preselected class intervals based on site index, initial DBH, initial top height, initial stand density and initial relative density (RD).

With respect to tree data a few comments are in order. It is desirable to have the heights of all recognized plot trees, regardless of species, but knowing that this is not operationally feasible, a minimum of 6 to 10 heights should be available across a range of DBHs for each species. This way, reliable HT - DBH relationships (one for each species) can be estimated. Further a plot should only be used when the species of interest comprises 30% or higher of the plot BA. Plots should only be selected if no fire or insects and disease are present; no logging has taken place in the last 10 years; the site is uniform. Otherwise HTs, DBHs and stand density will be drastically altered. Such data sets should not be used to test a growth model that cannot handle such events.

CONCLUSIONS

Minimum residual analysis standards as well as desirable test data set characteristics were defined by the Ad Hoc committee of the INGY Cooperative so that various growth model validation results could be compared. By defining the use to which a growth model is put, the appropriate validation process can be selected so that the resultant information has the greatest utility.

LITERATURE CITED

Arney, J. D. 1986. Recommended standards for reporting residual analysis results. Unpublished INGY Study Report No. 13. INGY coop., School of Forestry, Univ. of Montana, Missoula, MT 4 p.

Brand, G. J., and M. R. Holdaway. 1983. Users need performance information to evaluate models. J. For. 81:235-237, 254.

Buchman, R. G., and S. R. Shifley. 1983. Guide to evaluating forest growth projection systems. J. For. 81:232-234, 254.

Draper, N. R., and H. Smith. 1981. Applied Regression Analysis. 2nd. Edn. John Wiley & Sons, Inc., New York. 709 p.

Ek, A. R., and R. A. Monserud. 1979. Performance and comparison of stand growth models based on individual tree and diameter class growth. Can. J. For. Res. 9:231-244.

Goulding, C. J. 1979. Validation of growth models used in forest management. N. Z. J. For. 24:108-124.

INGY Cooperative. 1986. Ad-hoc Validation Analysis committee meeting minutes. Meeting held March 27-28, Missoula, MT. 12 p.

Kleinbaum, D. G., and L. L. Kupper. 1978. Applied Regression Analysis and other Multivariable Methods. Duxbury Press, Boston, Mass. 556 p.

Reynolds, M. R., Jr., H. E. Burkhart, and R. F. Daniels. 1981. Procedures for statistical validation of stochastic simulation models. For. Sci. 27:349-364.

A GROWTH AND YIELD PREDICTION SYSTEM WITH A MERCHANDISING OPTIMIZER FOR PLANTED LOBLOLLY PINE IN THE WEST GULF REGION

V. C. Baldwin Jr. and R. L. Busby[1]

ABSTRACT. A growth and yield prediction system with a merchandising optimizer is described for use in thinned or unthinned loblolly pine (Pinus taeda L.) plantations in the west gulf region. This system can be used to forecast weight and volume yields for stands partitioned into 1-inch d.b.h. classes at any stage of plantation development from ages 10 through 50. The data for the prediction system came from 859 measurements of thinned and unthinned long-term research study plots on cutover sites located in east Texas, Louisiana, and southern Mississippi. The merchandising optimizer converts stand tables predicted using the three-parameter Weibull function into an estimated product mix by using a dynamic programming algorithm that maximizes the selling value of the stand. The algorithm divides the stand table into seven possible products. The computer program that operates the system, COMPUTE_MERCHLOB, is available from the authors.

INTRODUCTION

Loblolly pine (Pinus taeda L.) is the most important commercial softwood species in the South and the most widely planted southern pine. Managers of loblolly pine plantations need accurate and complete predictions of tree component growth and yield by weight or volume in various product classes in order to formulate flexible management policies and to predict expected monetary returns for the optimum product alternatives. For example, the decision of whether or not to thin must be made. If the decision is to thin, questions arise as to when, how much, and how often to thin. To answer these questions, a forest manager needs information regarding the economic aspects as well as the biological aspects of the future stand. One needs to know not only the total amount of wood or biomass that can be produced, but what products might be produced from the total harvest. In other words, the stand must be premerchandised. There is a critical need for this kind of information on cutover and prepared sites in the west gulf region.

A new yield prediction system for thinned and unthinned loblolly pine plantations has recently been developed for the west gulf region (Baldwin and Feduccia 1987). The computer program for this new system is called COMPUTE_P-LOB, Comprehensive Outlook for Managed Pines Using simulated

---

[1]Principal mensurationist and associate economist, respectively, USDA Forest Service, Southern Forest Experiment Station. Baldwin is located at 2500 Shreveport Highway, Pineville, LA 71360, and Busby at 701 Loyola Ave, New Orleans, LA 70113, USA.

Presented at the IUFRO Forest Growth Modelling and Prediction Conference, Minneapolis, MN, August 24-28, 1987.

Treatment Experiments for Plantation Loblolly Pine (Ferguson and Baldwin 1987). This growth and yield prediction system provides both weight and volume yields in a stand/stock table format for the aboveground portion of the trees by 1-inch d.b.h. classes for 10- to 50-year-old loblolly pines grown in plantations on cutover sites. However, many users have expressed a desire that yields be separated into possible product classes.

Recently, Busby and Ward[2] developed a merchandising optimization routine called MERCHOP for use with growth and yield prediction systems in order to give users a wider selection of product categories and to provide them with mathematically derived optimum product mixes for any given yield output. Their algorithm divides a stand table into seven products: poles, veneer bolts, saw logs, chip-n-saw logs, pulpwood bolts, chips, and residual wood. Users specify product prices, maximum and minimum product sizes, minimum product harvest per-acre volumes, and a factor to account for degrade due to form and other defects.

The merging of the Baldwin and Feduccia growth and yield prediction system (COMPUTE_P-LOB) with the Busby and Ward merchandising optimizer MERCHOP is described in this paper. The computer program for this combined system is called COMPUTE_MERCHLOB. It represents the first attempt to merge MERCHOP with a thinned stand growth and yield prediction system. Baldwin and Feduccia (1987) can be referred to for detailed data information, modeling philosophy, models, and equation coefficients for the yield prediction system.

GROWTH AND YIELD MODELING

DATA

The growth and yield model is based on measurement data taken from study plots in unthinned and thinned loblolly pine plantations established on cutover longleaf pine (Pinus palustris Mill.) forest land. Initial survival for these plantations had been good and there had been low levels of insect and disease problems. The long-term studies produced 224 growth measurements from 85 unthinned stand plots and 534 growth measurements from 178 thinned stand plots. All plots were located in east Texas, north and central Louisiana, and eastern Mississippi. Plot age (from time of planting) ranged from 10 through 45 years, site index (base age 25) from 40 to 90 feet, and planting density from 1,090 to 2,700 trees per acre. The thinning interval for stands in the long-term studies had been 5 years, and residual densities after thinning had ranged from 50 to 130 square feet of basal area.

DIAMETER DISTRIBUTION PROCESS

The three-parameter Weibull function (Bailey and Dell 1973) was selected as the model to describe the d.b.h. distribution in a plantation. At any given time in a stand's development the minimum (X(1)), quadratic mean (X(qmd)), and 93rd percentile (X(93)) stand diameters were predicted as functions of number of trees surviving (TS) and stand age from planting (A),

---

[2] Busby, Rodney L. and Keith Ward. A users guide to MERCHOP (manuscript in preparation)

dominant height (HD), or site index (SI). Weibull parameters were then estimated by solving those equations using algebraic and numerical techniques as explained in Baldwin and Feduccia (1987). Thus, given the prediction of the number of trees surviving, the total number of trees can be partitioned into 1-inch d.b.h. classes and a stand table can be constructed.

GROWTH AND YIELD PREDICTION SYSTEM OPTIONS

This prediction system allows a user to initiate the process by beginning and ending with an unthinned stand, beginning with an unthinned stand, and ending with a stand thinned one or more times, or beginning with a previously thinned stand and ending with a stand thinned one or more times. Figure 1 summarizes the prediction system process.

YIELD PREDICTIONS IN UNTHINNED STANDS

Required input information when starting with an unthinned stand are A, HD, and TS. If HD is not available as an input, it is predicted using a SI function rearranged to predict HD. If TS is not known it can be predicted as a function of TP (trees planted per acre), A, and HD or as a function of HD and BA (basal area per acre).

Given this initial information, the current stand is described by the prediction of X(1), X(qmd), and X(93) as functions of HD, TS, and A. Then the Weibull parameters are estimated and stand/stock tables are produced through the process described in the diameter distribution process section.

Predictions of future stand attributes and future stand/stock table information in unthinned stands is accomplished first by projecting TS from time A(1) to time A(2) using a survival function TS(2) = f[TS(1), SI, A(1), A(2)]. The site index equation is then employed to obtain HD(2) at A(2). Finally, these values are used as predictors in the equations mentioned above to obtain X(1), X(qmd), and X(93) at time A(2). New Weibull parameters are estimated and a new stand/stock table is derived.

PREDICTING STAND ATTRIBUTES AFTER THINNING

The residual stand after thinning is determined by prediction of "thinned" values for X(1,a), X(qmd,a), X(93,a), TS(a), and BA(a) (the subscript "a" denotes an after thinning value) followed by numerical solution of the first three prediction equations to obtain the Weibull parameters, as already explained. Only equations to model the low thinning used in the stands under study were developed because sufficient data were not available to model other types of thinning. Since there was a significant difference in the resulting stand after the first thinning as compared to stands following subsequent thinnings, two separate sets of equations were developed: one set to predict the stand characteristics following the first thinning and the other set to be used to predict the residual stand after any subsequent thinning.

The target density for each thinning may be in terms of a residual stand BA or TS. The equations for X(1,a), X(qmd,a), X(93,a) were all developed as functions of the before-thinned values of the predictor variable, HD(b), and

BA(a)/BA(b) (the subscript "b" denotes a before thinning value). If the thinning target were chosen instead to be TS(a), the value for BA(a) was first predicted from an equation relating TS(a)/TS(b) = f[BA(a)/BA(b)].

YIELD PREDICTIONS FOR THINNED STANDS

Equations in the thinned stand section of the yield system take either predicted or user-supplied after-thinning stand information at age A(1) and project these values into the future to A(2) to provide stand table predictions at the new stand age. The same stand diameter and height attributes as used elsewhere are also predicted here, and these values are used to obtain Weibull parameters to describe the new stand.

The diameters predicted at a second age (subscript 2) in thinned stands (X(1,2), X(qmd,2), and X(93,2)) are all obtained from equations that utilize the initial values of the predicted variables X(1,1), X(qmd,1), or X(93,1), and TS(1), A(1), and A(2). For prediction of survival in thinned stands, a survival equation TS(2) = f[TS(1), SI, A(1), A(2)] is used.

STAND/STOCK TABLE CONSTRUCTION

Stand tables are generated for any age by apportioning the total number of surviving trees into 1-inch d.b.h. classes according to the predicted Weibull distribution for that age. Development of a stock table requires a total-height prediction equation, volume or weight equations, and taper equations. Two height prediction equations, one for trees from unthinned stands and one for trees from thinned stands, were developed. They predict total tree height as a function of d.b.h., HD, A, and TS. The volume, volume ratio, weight, weight ratio, and taper equations are described in detail in Baldwin and Feduccia (1987).

MERCHANDISING OPTIMIZER

INPUT OPTIONS AND REQUIREMENTS

The model allows the user to specify up to six different products: (1) poles, (2) veneer bolts, (3) saw logs, (4) chip-n-saw logs, (5) pulpwood bolts, and (6) chips. Residual wood is used if the chips category is not used because the model requires that the entire bole of the tree be accounted for. The units of measurement for each product may be: tons; cords; board feet, Doyle; board feet, Scribner; or board feet, International 1/4 inch; depending upon the type of product being produced.
Price and product dimensions must next be specified. Price per unit by product, minimum and maximum top-end diameters, minimum and maximum piece lengths, the piece length increment, and allowance for trim must be specified. These inputs allow the user to specify the size and value for each product. For example, the user could say that poles must have a top-end diameter between 4 and 10 inches and be between 40 and 70 feet in length. Note the user is asked only to define possible products.
The problem of how to best allocate the production of the various products will be solved by the model.

Two problems arise when attempting to estimate the value of projected stands based on growth and yield models: (1) form and disease product degrade

information are not provided, and (2) small quantities of even high-valued products may be too expensive to sort out and sell. Form and disease product degrade may be modeled by inclusion of the input variable NPRCNT, defined as the maximum percentage of properly sized trees suitable to make a product (poles, veneer logs, etc.). For example, not all trees 40 feet tall to a 6-inch top are suitable for pole production because some may have bad form or disease-induced degrade. Therefore, the user can set NPRCNT to, say, 10 percent if it is presumed that only 10 percent of such trees might be suitable for pole production. The purpose of NPRCNT is to allow the user to simulate the effects of defects. The estimate of the value of a stand will be too high if the form and disease product degrade is ignored. Thus, NPRCNT must be set for each product, and it must range between zero and 100 percent.

The final output variable, HARVST, sets the minimum harvest necessary for any product to be produced. A timber stand may contain low volumes of a high-value product, but that product might not be economical to produce because of high sorting costs. For example, the user may specify that a minimum of 1,000 board feet per acre of sawtimber must be produced if the product is to be produced at all. This procedure allows the user to model the effects of sorting costs without having to input extensive logging and sorting cost information into the model.

THE MERCHANDISING AND OPTIMIZATION PROCESS

Once the input has been specified, the model uses dynamic programming to find the "highest valued" product mix from either the cut table or the stand table provided by the growth and yield subroutines. Dynamic programming is a mathematical technique designed primarily to improve the computational efficiency of certain optimization problems (Taha 1976). The basic idea of the technique is to decompose the optimization problem into smaller subproblems that are computationally more manageable. An alternative to dynamic programming is to simply list all possible combinations of products that could be produced from the stand, and then pick the combination of products that produce the best result.

Representative trees are used for each d.b.h. class. The dynamic programming subroutines divide the tree into sections, and the optimal method of bucking the tree is found by using the growth and yield model's height and taper functions and the user's list of potential products. A set of such solutions is actually calculated since more than one bucking pattern will be used when total volumes are estimated. One by one, products are dropped from the user's list of potential products. The result is a set of solutions showing the best bucking patterns for several sets of products.

For example, suppose that a user specified three possible stand products: poles, sawlogs and chips. The dynamic programming algorithm would find the optimum bucking pattern for three sets of products: (1) poles, sawtimber, and chips; (2) sawtimber and chips; and (3) chips. If all trees could produce all products, or NPRCNT were set to 100 percent each for poles, saw logs, and chips, total production for the d.b.h. class would be calculated by multiplying the total number of trees in the d.b.h. class by the product volumes corresponding to the optimum bucking pattern that used all three products. If NPRCNT were set at less than 100 percent for any of the products, total

production for the d.b.h. class would be calculated by multiplying the appropriate number of trees times the the product volumes corresponding to the appropriate bucking pattern. Suppose the user set NPRCNT at 20 percent for poles, 70 percent for sawlogs, and 100 percent for chips. In a d.b.h. class that contained 100 trees, 20 trees would be assumed to be free enough from defects to be able to produce poles, although those trees could also produce saw logs or chips. Seventy trees are assumed free enough of defects to produce saw logs, although they might also produce chips. Finally, it would be assumed all 100 trees could produce chips. In order to calculate total production for that d.b.h. class under those conditions, the optimal bucking pattern that picked among all the possible products would be selected first and used on 20 trees (20 percent of 100 trees), and the productivity would be calculated as 20 times the product volumes corresponding to that bucking pattern. Next, the optimum bucking pattern for saw logs and chips would be used on 50 trees (70 percent of 100 trees minus the 20 already used), and the productivity calculated as 50 times the product volumes corresponding to that bucking pattern. The remaining 30 trees (100 trees minus the 70 already used) would be allocated to chip production and the chip productivity determined by multiplying 30 times the volume obtainable through chipping only.

Total stand production is the sum of the production of each d.b.h. class. If any product fails to meet the minimum harvest levels per acre (HARVST), the entire optimization problem is rerun, excluding that particular product from consideration. The result is a model that predicts the value of a thinning or final harvest stand given the scenario modeled by the user.

DISCUSSION AND CONCLUSIONS

Diameter distribution and individual-tree-based growth and yield prediction systems will each provide stand and stock table output. Some, such as COMPUTE_P-LOB, include weight as well as volume yields. These features go a long way towards providing a forest manager with future product yield predictions. However, economic and product specification information are also needed in order to effectively merchandise a stand: this latter information is critical in the planning process. A method is needed to estimate the economic impact of proposed management practices (such as thinning), which will not only alter total volume and weight yields, but will also alter the size and shape of tree boles and the ratio of branchwood to bolewood. Thinning changes the product mix of a stand that will finally be harvested. COMPUTE_MERCHLOB was created to help fulfill some of these management needs.

COMPUTE_MERCHLOB's output at each output stage consists of two tables--a product yield table divided into the product possibilities specified and a value table providing predicted monetary amounts for the products. These represent the highest-value solutions, subject to the constraints imposed by the users. This information, used in conjuction with or in place of regular stand and stock table outputs, can then be used to make the management decisions critical in running a profitable wood products business venture using loblolly pine from plantations in the west gulf region.

LITERATURE CITED

Baldwin, V. C., Jr. and D. P. Feduccia. 1987. Loblolly pine growth and yield prediction for managed west gulf region plantations. U. S. Department of Agriculture, Forest Service, Southern Forest Experiment Station, New Orleans, LA. Research Paper SO-236, 27 p.

Bailey, R. L. and T. R. Dell. 1973. Quantifying diameter distributions with the Weibull function. Forest Science. 19: 97-104.

Ferguson, R. B. and V. C. Baldwin Jr. 1987. Comprehensive outlook for managed pine using simulated treatment experiments--planted loblolly pine (COMPUTE_P-LOB): A users guide. U. S. Department of Agriculture, Forest Service, Southern Forest Experiment Station, New Orleans, LA. Research Paper SO-241 (in press)

Taha, H. A. 1976. Operations research: an introduction. MacMillan Publishing Co., Inc., second edition, New York, NY, 648 p.

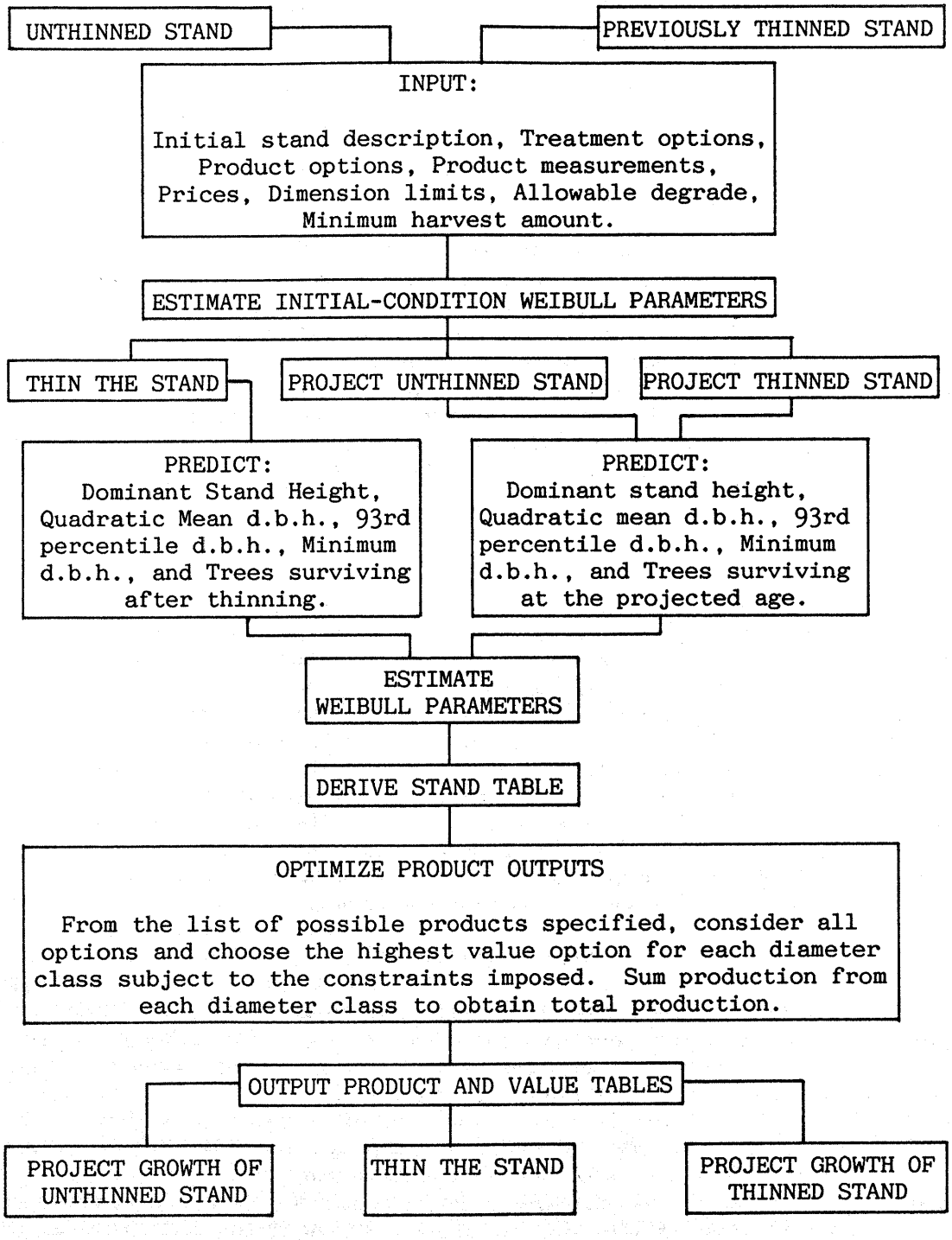

Figure 1. Schematic diagram summarizing the operation of the yield prediction system and the merchandising optimizer through one output cycle.

USING A DIRECT SEARCH ALGORITHM TO OPTIMIZE SPECIES COMPOSITION IN UNEVEN-AGED FOREST STANDS

B. Bruce Bare and Daniel Opalach[1]

ABSTRACT. Describes an approach for determining the optimal sustainable equilibrium diameter distribution and species composition for uneven-aged forest stands. A direct search, derivative free, constrained nonlinear programming algorithm is applied to a deterministic version of the Stand Prognosis Model. The diameter distribution for each species is described by a two-parameter Weibull distribution and the number of trees per acre. The optimization problem is formulated in terms of these three decision variables per species. Results are presented for both board and cubic foot growth objective functions, and the species composition is allowed to consist of one to three species. Few of the optimal solutions produce balanced diameter distributions, although all are sustainable over the cutting cycle. Solutions involving a mixture of the three permissable species produce more volume growth than do either the one or two species alternatives.

INTRODUCTION

Determining the optimal sustainable equilibrium diameter distribution for an uneven-aged mixed-species forest stand is one of the major decisions facing forest managers (Hann and Bare, 1979). Yet, only recently have forest researchers begun to address these problems (e.g., Bare and Opalach, 1987; Haight, 1985, 1987; Hansen and Nyland, 1987; Martin, 1982; Adams and Ek, 1974). Using a deterministic version of the Stand Prognosis Model, a distance independent individual tree growth model with species-dependent growth dynamics, this paper discusses a procedure for determining the optimal sustainable equilibrium diameter distribution and species composition for uneven-aged forest stands. For comparative purposes, optimal solutions are derived for both board and cubic foot growth objectives consisting of one to three species.

MODEL DEVELOPMENT

The deterministic version of the Stand Prognosis Model developed for purposes of optimization consists of three parts: (1) large and small tree diameter increment functions, (2) mortality functions, and (3) regeneration functions. Diameter increment functions are taken from Wykoff (1986), but random perturbations are excluded. Mortality functions are taken from Wykoff et al. (1982) and Wykoff (1986). In the Prognosis Model, trees are removed from the tree list if their probability of survival compares unfavorably with a randomly drawn number. However, the deterministic version of the Prognosis Model keeps

---

[1]Professor and Research Assistant, College of Forest Resources and Center for Quantitative Science in Forestry, Fisheries and Wildlife, University of Washington, Seattle, WA 98195, USA.

Presented at the IUFRO Forest Growth Modeling and Prediction Conference, Minneapolis, MN, August 24-28, 1987.

track of the number of trees per acre represented by each tree on the list. At the end of each ten-year projection period, the number of trees per acre represented by each tree on the list is updated by multiplying its "survival tree factor" by the computed probability of survival. This method for assigning mortality is very similar to the deterministic mortality option of the STEMS growth projection system (Belcher et al., 1982).

Regeneration functions are derived from Ferguson et al. (1986) and the FORTRAN source code for version 5.0 of the Prognosis Model. To implement regeneration functions in a deterministic manner, probabilities are viewed as proportions. For example, Ferguson et al. (1986) assign the three classes of regeneration (i.e., advance, subsequent, and excess) for each species to 1/300-acre plots by comparing random numbers to computed probabilities. In the deterministic version of the Prognosis Model, these probabilities are viewed as proportions and are multiplied by 300 to determine the number of advance, subsequent, and excess trees of each species to add to the tree list. In doing this, it is assumed that each 1/300-acre plot can have at most one advance, one subsequent, and one excess regeneration tree of a given species.

In addition to the assumptions outlined above, it is also assumed that best trees (i.e., advance and subsequent regeneration) are at least 4.5 feet in height. Best trees are a crucial component of a residual stand and are added to the tree list to determine sustainable equilibrium diameter distributions.

Given a beginning tree list (made up of one or more species), the deterministic version of the Prognosis Model first uses ten-year diameter increment functions to update tree diameters. Mortality functions are then used to compute ten-year survival proportions. Lastly, trees are added to the tree list by the regeneration subsystem and volumes are computed to evaluate the objective function. This sequence is repeated as many times as necessary to account for the cutting cycle being evaluated.

The sustainable equilibrium diameter distribution for each species is modeled by a two-parameter Weibull distribution function. Thus, the optimization problem is formulated in terms of three decision variables per species: (1) the scale and shape parameters of the Weibull distribution, and (2) the total number of trees per acre. As described later, a tree list is constructed for each set of these decision variables generated during the optimization process.

Box's complex algorithm (Kuester and Mize, 1973) is used to solve the optimization problem. The first step in the optimization process is to construct an initial complex. This is a set of points in decision space, which consists of 3*K dimensions, where K is the number of species being considered for the residual stand. Associated with each point in the complex is an objective function value. Initially, the points in the complex are generated to ensure broad coverage of the decision space, and for each point in the initial complex, a tree list is constructed. This tree list is passed to the deterministic version of the Prognosis Model and an updated tree list is returned representing the status of the stand

at the end of the cutting cycle. After evaluating the objective function, the equilibrium sustainability constraint is checked and the objective function value is penalized if the constraint is violated.

Twenty-one solutions are used to construct the initial complex for the three species optimization problem. The algorithm then begins an iterative search to locate the optimal solution. The point in the complex with the lowest objective function value is omitted and the centroid of the remaining points is computed. The lowest-valued point and the centroid are then used to define the search direction, and a new solution is located in this direction. This new solution is used to generate a new tree list and the deterministic version of the Prognosis Model is used to update the list and provide an associated value of the objective function. This sequence continues until convergence criteria are satisfied or the number of iterations exceeds a prespecified limit.

MATHEMATICAL MODEL

The general form of the optimization model described in the previous section is:

$$\text{MAX} \quad Z_t = \sum_{s=1}^{K} \sum_{u=1}^{N'_s} V_{su} R_{su} - \sum_{s=1}^{K} \sum_{u=1}^{N_s} V_{su} R_{su}$$

Subject to:

$$X'_{ds} - X_{ds} \geq 0 \text{ for } d = 1,2,\ldots,M \quad s = 1,2,\ldots,K$$

$$B_s > 0, \quad C_s > 0, \text{ and } N_s \geq 0 \text{ for } s = 1,2,\ldots,K$$

Where,

Z_t = Per acre board (cubic) foot volume growth harvested every t-years

t = Cutting cycle (t = 10 NGP)

NGP = Number of ten-year growth projection periods in cutting cycle

K = Number of species in residual stand

M = Number of diameter classes used in equilibrium sustainability constraint

N_s, N'_s = Number of trees per acre of sth species at beginning and end of cutting cycle

V_{su} = Scribner board foot or cubic foot volume for uth tree, sth species

R_{su} = Survival tree factor. The number of trees per acre represented by uth tree, sth species

X_{ds}, X'_{ds} = Number of trees per acre in dth diameter class for sth species at beginning and end of cutting cycle

B_s = Weibull distribution scale parameter for sth species

C_s = Weibull distribution shape parameter for sth species

The relationship between X_{ds} and the three decision variables (B_s, C_s, and N_s) is shown in the following equation (Martin, 1982; Bailey and Dell, 1973):

$$X_{ds} = \frac{N_s \{ \exp [-(DL_{ds}/B_s)^{C_s}] - \exp [-(DU_{ds}/B_s)^{C_s}] \}}{1 - \exp [-(MD/B_s)^{C_s}]}$$

In this formula, MD, DL_{ds}, and DU_{ds} are, respectively, the diameter of the largest tree permitted in the residual diameter distribution, and the lower and upper diameter limits for the dth diameter class and sth species. For all results presented here, the width of the diameter class used in the sustainability equilibrium constraint is three inches and the maximum tree allowed in the residual stand is 27 inches. This equation is used to generate each beginning tree list by assuming that trees are uniformly distributed within each diameter class. This produces initial distributions which are approximately Weibull distributed.

RESULTS

To demonstrate the use of the model, the Abies lasiocarpa/Clintonia uniflora habitat type on the Coeur d'Alene National Forest in northern Idaho is highlighted. Species commonly found in this type include Abies lasiocarpa, Picea engelmannii, Pseudotsuga menziesii, Larix occidentalis, Pinus contorta, and Pinus monticola. Although this common forest type occurs under a wide variety of growing conditions, all results presented below assume an elevation of 4,500 feet, a slope of ten percent, and an aspect of zero degrees. Uneven-aged silvicultural systems are used in this type to favor watershed, recreation, wildlife, and amenity values (Alexander and Edminster, 1977).

At most three species--limited to the first three species in the above species list--are permitted in the residual stand. Other species entering the stand during the cutting cycle are assumed to be removed in a precommercial thinning operation during the harvest at the end of the cycle. Board foot volumes are only computed for trees $\geq$ 9 inches in diameter and cubic foot volumes are computed for all trees.

Analyses were conducted using a ten-year cutting cycle for both the board and cubic foot growth objectives. Tables 1 and 2 contain the steady-state diameter distributions for the three species mixture for these objectives. These solutions produce more volume growth than any of the one and two species mixture alternatives. Although Pseudotsuga is only present in the smaller diameter classes, its forced removal (see Table 3) results in a drop in both board and cubic foot growth.

A comparison of Tables 1 and 2 reveals the contrast in diameter distributions when cubic foot volume growth is maximized instead of board foot growth. As expected, fewer large trees are carried in the residual stand when cubic feet are used to measure volume growth. Thus, managerial objectives must be clearly understood prior to optimizing stand management decisions. Also, both solutions nearly extinguish Pseudotsuga from the steady-state residual stand. Evident in Tables 1 and 2 is that Abies recruitment is limiting the attainment of additional volume production.

Table 1. Three species equilibrium diameter distributions for maximum board foot volume growth.

Board Feet Per Acre Optimal Solution

Diameter	Residual			Harvest		
(In.)	Picea	Abies	Pseudotsuga	Picea	Abies	Pseudotsuga
0- 3	15.89	452.41	13.55	5.86	0.07	61.58
3- 6	4.97	112.19	0.60	0.01	0	3.07
6- 9	1.32	22.87	0	0.14	51.50	1.49
9-12	0.33	4.32	0	2.21	64.10	0.29
12-15	0.08	0.78	0	2.50	34.76	0
15-18	0.02	0.13	0	0.03	0.17	0
18-21	0	0.02	0	0.01	0.03	0
21-24	0	0	0	0	0.01	0
24-27	0	0	0	0	0	0
N_s	22.61	592.72	14.15			
B_s	2.51	2.14	1.46	MAX Z_{10} = 10632 bd.ft./acre		
C_s	1.08	1.08	1.60			

The shape parameter (C_s) for all three species shown in both Tables 1 and 2 does not equal one, although it is very close in Table 1 for Picea and Abies. Thus, with these exceptions, the negative exponential distribution[2] does not exactly describe the diameter distributions for the three species mixture and, therefore, the distributions are not

[2]The negative exponential distribution is obtained from the Weibull distribution when C equals one.

balanced. Lastly, 185 and 155 trees per acre must be precommercially removed each cutting cycle to maintain the distributions shown in Tables 1 and 2, respectively.

Table 2. Three species equilibrium diameter distributions for maximum cubic foot volume growth.

Cubic Feet Per Acre Optimal Solution

Diameter	Residual			Harvest		
(In.)	Picea	Abies	Pseudotsuga	Picea	Abies	Pseudotsuga
0- 3	12.65	475.55	0.59	6.81	0.01	72.46
3- 6	0.32	130.31	0.02	2.66	0.01	0.16
6- 9	0.01	5.63	0.01	1.28	77.52	0.06
9-12	0	0.07	0	0.16	64.83	0.01
12-15	0	0	0	0.08	31.58	0
15-18	0	0	0	0	0	0
18-21	0	0	0	0	0	0
21-24	0	0	0	0	0	0
24-27	0	0	0	0	0	0
N_s	12.98	611.56	0.62			
B_s	0.70	2.34	0.12	MAX Z_{10} = 2220 cu.ft./acre		
C_s	0.89	1.64	0.35			

Table 3 illustrates the consequence of forcing Pseudotsuga from the three species solution shown in Table 1. The two species solution shown in Table 3 produces the maximum board foot volume growth of all two species mixtures examined. While not dramatically different from the solution shown in Table 1, the board foot volume growth over the ten-year cutting cycle is 249 board feet less. Further, 295 trees per acre must be precommercially removed each cutting cycle to maintain this distribution. Lastly, the diameter distributions are not balanced. As previously mentioned, the lack of Abies recruitment (and to some extent Picea) appears to be limiting the production of additional board foot volume growth for the two species mixture shown in Table 3. Although not shown, by forcing Pseudotsuga from the three species solution shown in Table 2, the maximum cubic foot volume growth for the resulting Picea-Abies mixture decreases to 2194 cubic feet per acre--a drop of only six cubic feet.

An Abies-Pseudotsuga two species mixture was also examined. The optimal board foot volume production was 10108 board feet per acre each cutting cycle and consisted of 579 and 66 trees per acre for Abies and Pseudotsuga, respectively.

Table 3. Two species equilibrium diameter distributions for maximum board foot volume growth.

Board Feet Per Acre Optimal Solution

Diameter (In.)	Residual Picea	Residual Abies	Harvest Picea	Harvest Abies
0- 3	22.44	460.94	0.02	0.09
3- 6	3.12	118.70	1.94	0.02
6- 9	0.70	18.61	2.32	58.91
9-12	0.18	2.35	1.41	69.33
12-15	0.05	0.25	1.43	30.86
15-18	0.02	0.02	0.02	0.07
18-21	0	0	0	0.01
21-24	0	0	0	0
24-27	0	0	0	0
N_S	26.51	600.87		
B_S	1.41	2.19	MAX Z_{10} = 10383 bd.ft./acre	
C_S	0.83	1.20		

All single species alternatives produced less volume than the two or three species mixtures. However, the single species Abies alternative only underproduced the three species mixture by 691 board feet per acre. Thus, different combinations of species appear to produce approximately equal board foot volumes.

SUMMARY

An optimization program consisting of a deterministic version of the Stand Prognosis Model and a direct search optimization algorithm is used to determine the optimal diameter distribution of each species in an uneven-aged forest stand. Results illustrate the dramatic differences in optimal diameter distributions depending on which measure of volume growth--board or cubic foot--is used in the formulation of the optimization problem. The program also has been used to solve optimization problems with economic objective functions (Bare and Opalach, 1987). Results presented in this paper and in Bare and Opalach (1987) suggest that the optimization techniques employed might be used to optimize any deterministic individual tree/distance independent growth model.

LITERATURE CITED

Adams, D. M., and A. R. Ek. 1974. Optimizing the Management of Uneven-Aged Forest Stands. Canadian Journal of Forest Research 4:274-287.

Alexander, R. R., and C. B. Edminster. 1977. Uneven-Aged Management of Old Growth Spruce-Fir Forests: Cutting Methods and Stand Structure Goals for the Initial Entry. USDA Forest Service Research Paper RM-186.

Bailey, R. L., and T. R. Dell. 1973. Quantifying diameter distributions with the Weibull function. Forest Science 19:97-104.

Bare, B. B., and D. Opalach. 1987. Optimizing Species Composition in Uneven-Aged Forest Stands. Forest Science 33: (in press).

Belcher, D. W., M. R. Holdaway, and G. J. Brand. 1982. A Description of STEMS. USDA Forest Service General Technical Report NC-79.

Ferguson, D. E., A. R. Stage, and R. J. Boyd. 1986. Predicting Regeneration in the Grand Fir-Cedar-Hemlock Ecosystem of the Northern Rocky Mountains. Forest Science Monograph 26.

Haight, R. G. 1985. A Comparison of Dynamic and Static Economic Models of Uneven-Aged Stand Management. Forest Science 31:957-974.

Haight, R. G. 1987. Evaluating the Efficiency of Even-Aged and Uneven-Aged Stand Management. Forest Science 33:116-134.

Hann, D. W., and B. B. Bare. 1979. Uneven-Aged Forest Management: State of the Art (or Science?). USDA Forest Service General Technical Report INT-50.

Hansen, G. D., and R. D. Nyland. 1987. Effects of Diameter Distribution on the Growth of Simulated Uneven-Aged Sugar Maple Stands. Canadian Journal of Forest Research 17:1-18.

Kuester, J. L., and J. H. Mize. 1973. Optimization Techniques with FORTRAN. McGraw-Hill Book Company, New York.

Martin, G. L. 1982. Investment-Efficient Stocking Guides for All-Aged Northern Hardwood Forests. Research Paper R3129, College of Agricultural and Life Sciences, University of Wisconsin, Madison, WI.

Wykoff, W. R. 1986. Supplement to the User's Guide for the Stand Prognosis Model--Version 5.0. USDA Forest Service General Technical Report INT-208.

Wykoff, W. R., N. L. Crookston, and A. R. Stage. 1982. User's Guide to the Prognosis Model. USDA Forest Service General Technical Report INT-133.

PENALTY FUNCTION METHODS FOR CONSTRAINED HARVESTING IN UNEVEN-AGED MIXED-CONIFER STANDS

Robert G. Haight[1]

ABSTRACT. Uneven-aged management problems include the determination of the best sequence of selection harvests that terminates in a steady state. To find optimal transition harvests for irregular stands, either fixed endpoint or equilibrium endpoint constraints can be imposed after finite transition periods. Fixed and equilibrium endpoint problems are presented and compared in the context of a nonlinear stage-structured model for stand growth. For a given transition period length, the management regime that solves the equilibrium endpoint problem has a higher present value than the solution to the fixed endpoint problem. As the transition period lengthens, regimes that are constrained to achieve the extremal steady state approach the solution to the equilibrium endpoint problem. For any transition period length, management regimes that are constrained to achieve investment efficient or maximum sustainable rent steady states are suboptimal compared to regimes that converge to the extremal steady state.

INTRODUCTION

Models for uneven-aged management have been developed that allow the determination of the diameter class harvesting rates that maximize the present value of an existing stand over an extended planning horizon without steady state constraints (see Haight et al. (1985) and Haight (1985)). Optimal management regimes often involved large variations in harvest levels over time, and steady states were achieved only after long transition periods. Stand management objectives that include steady state harvesting in addition to the maximization of present value can be incorporated into a dynamic optimization model by constraining the harvest level to be in a steady state after a finite number of transition harvests. This paper formulates and compares dynamic harvesting problems that have either equilibrium endpoint constraints (e.g., Michie (1985)) or fixed endpoint constraints (e.g., Adams and Ek (1974)).

[1]The author is with the USDA Forest Service, Southeastern Forest Experiment Station, Research Triangle Park, NC 27709. This research was supported by the S.V. Ciriacy-Wantrup Fellowship from the University of California at Berkeley.

Presented at the IUFRO Forest Growth Modelling and Prediction Conference, Minneapolis, MN, August 24-28, 1987.

FIXED AND EQUILIBRIUM ENDPOINT PROBLEMS

Consider a population represented by $\mathbf{x}(t) = (x_1(t), \ldots, x_n(t))'$, where $x_i(t)$ is the number of individuals in the ith growth stage at the beginning of time period t. For biological realism constrain $\mathbf{x}(t)$ to lie in R^{+n}, the nonnegative quadrant of R^n. Assuming that the population under consideration is a resource system in which individuals can be harvested from each growth stage, define a control vector $\mathbf{u}(t) = (u_1(t), \ldots, u_n(t))'$, where $u_i(t)$ is the number of individuals harvested from the ith growth stage at the end of time period t. Since $\mathbf{u}(t)$ represents the levels at which the resource is exploited, $\mathbf{u}(t)$ belongs to a suitably defined set $U \in R^n$, where

$$U = \{\mathbf{u}(t) \in R^n \mid 0 \leq u_i(t) \leq \overline{u}_i(t),\ i = 1, \ldots, n\}, \tag{1}$$

and $\overline{u}_i(t)$ is an upper bound (maximal extraction rate) for $u_i(t)$. There is usually a practical unit of time associated with the resource system. For example, in forest growth and yield models, the time period is five or ten years depending on the remeasurement period used in the inventory system.

A stage–structured model characterizes population growth as a transformation of the state vector $\mathbf{x}(t)$ using an n–dimensional matrix model. The elements of the transition and survival matrices and the regeneration vector are scalar functions that depend on k aggregations of the elements of the state vector $\mathbf{x}(t)$. Each aggregate variable represents a measure of population density that is defined as a weighted sum of the number of individuals in each growth stage. The population density variables are denoted by the vector $\mathbf{y}(t) = (y_1(t), \ldots, y_k(t))'$ and are defined by the transformation

$$\mathbf{y}(t) = A\mathbf{x}(t) \tag{2}$$

where A is a $k \times n$ matrix with elements a_{ij}, $i = 1, \ldots, k$, $j = 1, \ldots, n$.

The elements of the survival and transition matrices are composed of the scalar functions $s_i(\mathbf{y}(t))$ and $p_i(\mathbf{y}(t))$, taking values on the interval $[0, 1]$, and denoting the proportion of the individuals in stage i at time t that respectively: survive the time period $(t, t+1]$, and move into the next stage at time $t+1$. Note that the number of individuals in stage i at time t that remain in stage i at time $t+1$ is given by $(1 - p_i(\mathbf{y}(t)))$. Define $n \times n$ matrices $S(\mathbf{y}(t))$ and $P(\mathbf{y}(t))$ as follows (note $(S)_{ij}$ denotes the ijth element of S; etc.)

$$\begin{aligned} (S)_{ii}(\mathbf{y}(t)) &= s_i(\mathbf{y}(t)) \qquad i = 1, \ldots, n; \\ (S)_{ij}(\mathbf{y}(t)) &= 0 \qquad i \neq j,\ i, j = 1, \ldots, n, \end{aligned} \tag{3}$$

and

$$\begin{aligned} (P)_{ii}(\mathbf{y}(t)) &= (1 - p_i(\mathbf{y}(t))) \qquad i = 1, \ldots, n; \\ (P)_{i+1\,i}(\mathbf{y}(t)) &= p_i(\mathbf{y}(t)) \qquad i = 1, \ldots, n-1; \\ (P)_{ij}(\mathbf{y}(t)) &= 0 \qquad j \neq i, i+1,\ i, j = 1, \ldots, n, \end{aligned} \tag{4}$$

where $p_n = 0$. Define an input vector $\mathbf{q}(\mathbf{y}(t)) = (q_1(\mathbf{y}(t)), \ldots, q_n(\mathbf{y}(t)))'$, where $q_i(\mathbf{y}(t))$ is a scalar function representing the number of individuals entering the ith growth stage during time period t from sources outside the population, including births. In stand growth models, q_1 is defined as the number of individuals entering the smallest growth stage through natural regeneration, and $q_i = 0$, $i = 2, \ldots, n$.

The survival and transition matrices, the regeneration vector, and the state and control vectors are combined into the following difference equations for a population with an initial state $\mathbf{x}(0)$ that is harvested immediately with the control $\mathbf{u}(0)$:

$$\begin{aligned} \mathbf{x}(1) &= \mathbf{x}(0) - \mathbf{u}(0) \\ \mathbf{x}(t+1) &= \mathbf{f}(\mathbf{x}(t), \mathbf{u}(t)) \qquad t = 1, 2, \ldots, \end{aligned} \tag{5}$$

where the growth vector $\mathbf{f}$ has the explicit form,

$$\mathbf{f}(\mathbf{x}(t), \mathbf{u}(t)) = P(\mathbf{y}(t))S(\mathbf{y}(t))\mathbf{x}(t) + \mathbf{q}(\mathbf{y}(t)) - \mathbf{u}(t). \tag{6}$$

For stand growth and yield projection, the state variable represents the distribution of trees by diameter class. The first application of this framework (Usher, 1969) involved a matrix model with fixed parameters for the proportions of trees that moved between diameter classes. Later applications extended the model to include size specific harvesting rates (e.g., Rorres (1978)), density–dependent equations for regeneration, growth and survival (e.g., Adams and Ek (1974)), and multiple species (e.g., Solomon et al. (1986)). An important feature of stage–structured models is their tractability for management analysis (Adams and Ek, 1974; Haight et al., 1985; Haight, 1987). Stage–structured models can be constructed with equations from single–tree simulators with only a small loss of projection detail (see Haight and Getz (1987a)).

The problem of exploiting a general renewable resource can be formalized as follows. Define $R(\mathbf{x}(t), \mathbf{u}(t))$ as the revenue obtained at the end of time period t, where the resource is in state $\mathbf{x}(t)$ at the beginning of this time period and the harvest control $\mathbf{u}(t)$ takes place at the end of the time period. Let δ denote a discount factor related to the real discount (interest) rate r by $\delta = 1/(1+r)$. The infinite time horizon resource management problem can now be defined as:

$$\max_{\{\mathbf{u}(0), \mathbf{u}(1), \mathbf{u}(2), \ldots\}} J(\mathbf{x}(0)) = \sum_{t=0}^{\infty} \delta^t R(\mathbf{x}(t), \mathbf{u}(t)) \tag{7}$$

subject to the growth equations (5) and initial resource state $\mathbf{x}(0)$. Suppose this problem has a solution denoted by $\mathbf{u}^*(t)$, $t = 0, 1, \ldots$, with corresponding state $\mathbf{x}^*(t)$, $t = 1, 2, \ldots$, and present value $J^*(\mathbf{x}(0))$. Since it is impossible to numerically solve an infinite time horizon optimal control problem, for computational purposes a related finite time horizon problem must be formulated. The infinite

time horizon problem can be approximated by a finite time horizon problem that includes a transition period with length T and a terminal state $\mathbf{x}(T)$. If the terminal state is free and no cost is attached to leaving the resource in any particular state, the resource system is often heavily exploited in the time intervals leading up to and including T. Noting that the free terminal condition did not affect the optimal solution to the initial period harvest level $\mathbf{u}^*(0)$ for large T, Haight (1985) avoided this problem with a sequential solution algorithm that repeatedly solved for and implemented the first period harvest control.

An alternative finite time horizon problem formulation involves constraining the resource system to be in equilibrium at the beginning of time period T; that is, $\mathbf{x}(t+1) = \mathbf{x}(t) = \mathbf{x}$, say, for $t = T, T+1, \ldots$. From growth equation (5) and the equilibrium constraint, it follows that

$$\mathbf{x} = \mathbf{f}(\mathbf{x}, \mathbf{u}). \tag{8}$$

Let $\mathbf{x}_\mathbf{u}$ denote a solution to equation (5) for a given $\mathbf{u} \in U^e$ defined by

$$U^e = \{\mathbf{u} \in U \mid (\mathbf{x}_\mathbf{u}, \mathbf{u}) \text{ is a biologically feasible solution to (8)}\}. \tag{9}$$

The equilibrium endpoint problem is defined as

$$\max_{\{\mathbf{u}(t),\ t=0,1,\ldots,T-1\}} J_T(\mathbf{x}(0)) = \sum_{t=0}^{T-1} \delta^t R(\mathbf{x}(t), \mathbf{u}(t)) + \frac{\delta^T}{1-\delta} R(\mathbf{x}_\mathbf{u}, \mathbf{u}) \tag{10}$$

where $\mathbf{x}_\mathbf{u} = \mathbf{x}(T)$ and $\mathbf{u} \in U^e$. Note that the second term on the right side corresponds to $\sum_{t=T}^{\infty} \delta^t R(\mathbf{x}_\mathbf{u}, \mathbf{u})$. The idea here is to maximize $J_T(\mathbf{x}(0))$ for initial stand condition $\mathbf{x}(0)$ subject to the growth dynamics (5) holding for $t = 0, 1, \ldots, T-1$ and the pair $(\mathbf{x}_\mathbf{u}, \mathbf{u})$ satisfying equilibrium equation (8). If $J_T^*(\mathbf{x}(0))$ is the value corresponding to the optimal solution to the T–horizon equilibrium endpoint problem, then $J_T^*(\mathbf{x}(0))$ approximates $J^*(\mathbf{x}(0))$, the value of the infinite time horizon problem, and converges to it as $T \to \infty$. The difference between $J_T^*(\mathbf{x}(0))$ and $J^*(\mathbf{x}(0))$ can be regarded as the cost associated with the constraint that the system must be in equilibrium for $t \geq T$. It is worth noting that the optimal equilibrium pair $(\mathbf{x}_\mathbf{u}, \mathbf{u})$ depends on $\mathbf{x}(0)$, T, and δ.

The infinite time horizon problem (7) can also be approximated by a finite time horizon problem in which the terminal endpoint is constrained to be a fixed equilibrium endpoint. One choice for the fixed endpoint is the extremal steady state associated with the infinite time horizon problem (7). Optimal solutions to infinite time horizon harvesting problems often converge asymptotically to an extremal steady state solution pair denoted by $(\mathbf{x}_\delta, \mathbf{u}_\delta)$ that depends on the discount factor δ and satisfies equilibrium condition (8) and a set of necessary conditions derived from Pontryagin's Maximum Principle (see for example Horwood and Whittle (1986)). With an extremal steady state target, the fixed

endpoint problem is

$$\max_{\{\mathbf{u}(t),\ t=0,1,\ldots,T-1\}} I_T(\mathbf{x}(0)) = \sum_{t=0}^{T-1} \delta^t R(\mathbf{x}(t), \mathbf{u}(t)) + \frac{\delta^T}{1-\delta} R(\mathbf{x}_\delta, \mathbf{u}_\delta) \qquad (11)$$

subject to the growth dynamics (5) holding for $t = 0, 1, \ldots, T-1$ and the endpoint constraint $\mathbf{x}(T) = \mathbf{x}_\delta$. If $I_T^*(\mathbf{x}(0))$ is the value corresponding to the optimal solution to the T–horizon fixed endpoint problem, then $I_T^*(\mathbf{x}(0))$ approximates $J^*(\mathbf{x}(0))$, the value of the infinite time horizon problem, and approaches it as $T \to \infty$. The additional constraints on $\mathbf{x}(T)$ mean that $I_T^*(\mathbf{x}(0))$ is less than or equal to $J_T^*(\mathbf{x}(0))$ for any finite T. Associated with the fixed endpoint problem is the question of reachability of the target set (i.e., do any controls exist that drive the system to the specified endpoint $\mathbf{x}(T)$ in the allocated time interval T).

A second choice for the fixed endpoint is an "investment efficient" steady state that satisfies a marginal value growth percent criterion (Adams, 1976) that is equivalent to the criterion used to determine rotation ages for even–aged stands (Chang, 1981). Most authors choose investment efficient steady states as targets in uneven–aged management (Adams, 1976; Buongiorno and Michie, 1980; Martin, 1982). It turns out that an investment efficient steady state satisfies a slightly different set of necessary conditions than those that are satisfied by an extremal steady state (Haight, 1985). Thus, for sufficiently large T, the solution to problem (11) with an investment efficient steady state endpoint has a lower present value relative to the present value of a solution that is constrained to achieve an extremal steady state.

A third choice for the fixed endpoint is the steady state that maximizes managed forest value. Managed forest value measures the present value of an infinite series of steady state harvests (Rideout, 1985). In the context of problem (10), managed forest value is $\frac{\delta}{1-\delta} R(\mathbf{x}_\mathbf{u}, \mathbf{u})$, the present value at time T of the steady state pair $(\mathbf{x}_\mathbf{u}, \mathbf{u})$. Steady states that maximize managed forest value are called maximum sustainable rent solutions, and they are independent of the discount factor. Maximum sustainable rent steady states are the same as the extremal steady state only in the special case where $\delta = 1$ (Haight and Getz, 1987b). Thus, for sufficiently large T, management regimes that are constrained to achieve a steady state that maximizes managed forest value are suboptimal relative to solutions that are constrained to achieve an extremal steady state.

PENALTY FUNCTION METHODS

The costs of the fixed and equilibrium endpoint constraints can be estimated by solving problems (10) and (11) for increasing transition period lengths. These problems have been solved using gradient projection methods (Adams and Ek, 1974) and linear programming (Michie, 1985), but computational limitations

prevented the authors from solving problems with three or more transition harvests. The methods discussed below can be used with linear or nonlinear stage–structured models, and problems with three or more transition harvests are easily solved. The solution method involves converting the fixed and equilibrium endpoint problems, which have terminal steady state constraints, into equivalent unconstrained problems with free terminal points.

In the context of problem (10), an optimal sequence of harvests $\mathbf{u}^*(t)$, $t = 0, 1, \ldots, T-1$, is sought subject to the growth dynamics (5) and the terminal stand structure $\mathbf{x_u}$ satisfying the equilibrium condition (8). From equilibrium constraint (8) and growth dynamics (6), it follows that the steady state harvest vector $\mathbf{u} = \mathbf{h}(\mathbf{x_u})$ satisfies

$$\mathbf{h}(\mathbf{x_u}) = P(\mathbf{y})S(\mathbf{y})\mathbf{x_u} + \mathbf{q}(\mathbf{y}) - \mathbf{x_u}, \tag{12}$$

and $\mathbf{h}(\mathbf{x_u}) \geq \mathbf{0}$. To ensure that the latter constraint is satisfied, let $\mathbf{g}(\mathbf{x_u})$ be the penalty vector containing elements g_i, $i = 1, 2, \ldots, n$, that are scalar functions defined by

$$g_i(\mathbf{x_u}) = \begin{cases} 0 & \text{if} \quad h_i(\mathbf{x_u}) \geq 0 \\ h_i^2(\mathbf{x_u}) & \text{if} \quad h_i(\mathbf{x_u}) < 0. \end{cases} \tag{13}$$

Thus, when the steady state harvest level in stage i is nonnegative, the penalty function g_i is zero, and when the harvest level is negative, the penalty function equals the square of the harvest level. Note that g_i is a continuous, nonnegative function of the terminal state $\mathbf{x_u}$. The penalty function is added to the objective function (10) by selecting a suitable vector $\mu \in R^n$ of positive constants; that is, the augmented objective function becomes

$$\max_{\{\mathbf{u}(t),\ t=0,1,\ldots,T-1\}} J_T(\mathbf{x}(0)) = \sum_{t=0}^{T-1} \delta^t R(\mathbf{x}(t), \mathbf{u}(t)) + \frac{\delta^T}{1-\delta} R(\mathbf{x_u}, \mathbf{h}(\mathbf{x_u})) - \mu \mathbf{g}(\mathbf{x_u}). \tag{14}$$

Note that the terminal state $\mathbf{x_u}$ must also satisfy

$$\mathbf{x_u} = P(\mathbf{y}(T-1))S(\mathbf{y}(T-1))\mathbf{x}(T-1) + \mathbf{q}(\mathbf{y}(T-1)) - \mathbf{u}(T-1). \tag{15}$$

Thus the augmented problem (14) is solved for a given vector μ, subject to growth dynamics (5) holding for $t = 0, 1, \ldots, T-1$, and with the terminal state $\mathbf{x_u}$ free.

Fixed endpoint problems are solved by defining a penalty vector that penalizes the objective function whenever the desired terminal state is not reached. In the context of problem (11) an optimal sequence of harvests $\mathbf{u}^*(t)$ is sought over the time interval $t = 0, 1, \ldots, T-1$ subject to the growth dynamics (5) and the constraint that the terminal state $\mathbf{x}(T) = \mathbf{x}_\delta$, the extremal steady state. Let $\mathbf{g}(\mathbf{x}(T))$ be the penalty vector containing elements g_i, $i = 1, 2, \ldots, n$, that are scalar functions defined by

$$g_i = (x_i(T) - x_{i\delta})^2 \,. \tag{16}$$

Note that, whenever the terminal state $x_i(T)$ does not equal the desired state $x_{i\delta}$, the penalty function g_i is positive. The augmented objective function for the fixed endpoint problem is

$$\max_{\{\mathbf{u}(t),\ t=0,1,\ldots,T-1\}} I_T = \sum_{t=0}^{T-1} \delta^t R(\mathbf{x}(t),\mathbf{u}(t)) + \frac{\delta^T}{1-\delta} R(\mathbf{x}(T),\mathbf{u}(T)) - \mu \mathbf{g}(\mathbf{x}(T)), \quad (17)$$

where $\mu \in R^n$ is a vector of positive penalty function parameters. Since $\mathbf{x}(T)$ is a function of the state and control in period $T-1$, the augmented fixed endpoint problem (17) can be solved as a discrete time optimal control problem with a free terminal point.

For a given penalty function parameter μ, the auxilary problems (14) and (17) can be solved using gradient techniques (see Haight et al. (1985)). In general, it is possible to get arbitrarily close to the optimal solution to the original constrained problem by computing the solution to the auxilary problem for sufficiently large μ. However, for very large values for μ, more emphasis is placed on feasibility and the gradient solution method moves rapidly toward a feasible point. Typically a solution is reached that is far from optimal, but movement away from the point is difficult because of the size of the penalty function, and as a result, premature termination of the gradient method takes place. This problem is avoided by solving a sequence of problems for increasing penalty function parameters. With each new value for μ, the gradient method is employed starting with the optimal solution corresponding to the previous parameter problem. The solution to each problem is generally infeasible, but as μ is made large, the solutions approach the optimal solution to the original constrained problem.

The penalty function methods were applied to harvesting problems for stands that included mixtures of California white fir (*Abies concolor* (Gord. & Glend.) Lindl. (Iowiana [Gord.])) and red fir (*Abies magnifica* A. Murr.) (Haight and Getz, 1987b). A stage–structured model was constructed using equations from CACTOS, a single–tree simulator for California mixed conifer stands (Wensel and Koehler, 1985). Twenty–one state and control variables were defined for each species, and problems with up to thirteen transition harvests were solved on an IBM–PC microcomputer.

LITERATURE CITED

Adams, D. M. 1976. A note on the interdependence of stand structure and best stocking in a selection forest. Forest Sci. 22:180–184.

Adams, D. M. and A. R. Ek. 1974. Optimizing the management of uneven–aged forest stands. Can. J. For. Res. 4:274–287.

Buongiorno, J. and B. R. Michie. 1980. A matrix model of uneven–aged forest management. Forest Sci. 26:609–625.

Chang, S. J. 1981. Determination of the optimal growing stock and cutting cycle for an uneven–aged stand. Forest Sci. 27:739–744.

Haight, R. G. 1985. A comparison of dynamic and static economic models of uneven–aged stand management. Forest Sci. 31:957–974.

Haight, R. G. 1987. Evaluating the efficiency of even–aged and uneven–aged stand management. Forest Sci. 33:116–134.

Haight, R. G. and W. M. Getz. 1987a. A comparison of stage–structured and single–tree models for projecting forest stands. Natural Resource Modeling 2: (in press).

Haight, R. G. and W. M. Getz. 1987b. Fixed and equilibrium endpoint problems in uneven–aged stand management. Forest Sci. 33: (in press).

Haight, R. G., J. D. Brodie and D. M. Adams. 1985. Optimizing the sequence of diameter distributions and selection harvests for uneven–aged stand management. Forest Sci. 31:451–462.

Horwood, J. W. and P. Whittle. 1986. Optimal control in the neighbourhood of an optimal equilibrium with examples from fisheries models. IMA J. Math. appl. Med. Biol. 3:129–142.

Martin, G. L. 1982. Investment–efficient stocking guides for all–aged northern hardwood forests. Univ. Wis., Madison, Coll. Agric. and Life Sci. Res. Rep. R3129. 12 p.

Michie, B. R. 1985. Uneven–aged stand management and the value of forest land. Forest Sci. 31:116–121.

Rideout, D. 1985. Managerial finance for silvicultural systems. Can. J. For. Res. 15:163–166.

Rorres, C. 1978. A linear programming approach to the optimal sustainable harvesting of a forest. J. Envir. Manag. 6:245–254.

Solomon, D. S., R. A. Hosmer and H. T. Hayslett, Jr. 1986. A two–stage matrix model for predicting growth of forest stands in the Northeast. Can. J. For. Res. 16:521–528.

Usher, M. B. 1969. A matrix model for forest management. Biometrics 25:309–315.

Wensel, L. C. and J. R. Koehler. 1985. A tree growth projection system for northern California mixed coniferous forests. Res. Note #12, Northern Calif. For. Yield Coop., Dept. of For. and Res. Mgmt., Univ. of Calif., Berkeley, CA. 30 p.

FOREST MANAGEMENT INTENSITY/WOOD GROWING COSTS/FINANCIAL RETURNS

Ben Holtman*

ABSTRACT. Through simulation analysis of loblolly pine plantations, the following questions were examined.

- Does the addition of a treatment to a management regime, which adds up-front cost per acre, increase the cost per unit of wood produced?
- Do major changes in long-term expectations for raw material price and/or cost of capital typically imply that a change in the mix of treatments comprising a regime is appropriate?
- Or, stated differently, is the addition of a treatment typically a "matter of diminishing returns"; so that, as the long-term forestry investment climate becomes more (or less) favorable, the preferred management level is raised (or lowered) by adding (or dropping) treatments?

The following observations were made based on financial analysis of the simulation results.

- The addition of forestry treatments to a base management regime decreases wood growing costs per unit, even though the establishment and/or silvicultural costs per acre were increased.
- Also, the more intensive management level typically has a higher net present value and internal rate of return.
- Sensitivity analysis showed that a high level of management intensity ranks well against less intensive management regimes in terms of unit wood growing costs and financial returns over a wide range of future price expectations and discount rates.

INTRODUCTION

The underlying rationale for corporate investments in land and timber is widely recognized (5, 6, 7, 10, 12). In addition to conventional financial investment criteria, the special strategic nature of forestry investments for integrated wood processing firms is also emphasized. For these firms, the forestry investment insures a supply of stumpage at some future date for a predictable cost. In this industry, a company's capacity to excel is heavily influenced by the cost of its raw material. Estimates made by Clephane and Carroll (7) indicate that in 1981 delivered timber was 60-70 percent of the total production cost of lumber

---

*Manager, High Yield Forest Planning
Weyerhaeuser Company
Tacoma, Washington 98477

Presented at the IUFRO Forest Growth Modelling and Prediction Conference
Minneapolis, MN
August 24-28, 1987

and plywood and 20-30 percent of the total production cost of white paper and linerboard. Thus, in addition to conventional financial goals, there is an additional objective to achieve a level of production which insures a desired level of raw material self-sufficiency.

Accepting the objective of tree-growing for these purposes, the question is asked: "What is the appropriate level of management intensity for softwood production?" In particular, should yield enhancing treatments such as site preparation, planting, hardwood control, thinning and nitrogen fertilization be done, or would a more extensive and lower cost per acre form of management be preferable? Attention will be restricted to the addition/deletion of an entire treatment. Treatment/cost optimization (e.g., fertilization dosage) is not considered here.

METHODOLOGY

A lower coastal plain clearcut site in Eastern North Carolina was selected to illustrate the financial results which might be expected as management intensity is increased. Four management levels for loblolly pine (P. taeda) were chosen for evaluation through simulation. These management levels, treatment cost and yield assumptions are given in Table 1. Stumpage price assumptions used are shown in Table 2. Using these stumpage prices and current tax law, net present values and internal rates of return were computed on an after-tax basis for a single rotation operating at each of the four management levels. The cost for the use of the land is included by budgeting for land purchase at the beginning of a rotation and resale at the end. Also computed was the wood growing cost. Referred to as cost - price by Lundgren (11), it is that after-tax stumpage value which would have to be charged to exactly recover forestry investments, including charges for the cost of all employed capital. Where there are multiple removals, thinnings plus clearcut, the stumpage value charge is the same for all. For simplicity this analysis was done in constant dollars (1985), so the interest rates and internal rates of return cited in the results are all on a real basis, net of inflation.

RESULTS

The wood growing costs for three discount rates are shown in Figure 1-A. As each additional treatment is added, the overall wood growing cost decreases. Therefore the incremental cost of the incremental wood produced was even lower. Note that decreasing the discount rate has the effect of decreasing the wood growing cost advantages for intensive management. Increasing the cost of capital, on the other hand, increases the incentive to apply a higher level of management intensity. This minimizes the holding period for the investment or produces a higher yield for the same period. Because the cost of growing wood is reduced by increasing management intensity, the financial returns are also improved. Figure 1-B shows that the internal rate of return is increased by increasing management intensity for all stumpage price future scenarios considered here. While the returns are not as attractive under the pessimistic price future, it is still best to manage intensively. Figure 2 indicates that the same is generally true for NPV under all

Table 1. Loblolly Pine Management Levels Evaluated/Cost and Yield Assumptions

Management Level	Description	Treatment Cost ($/A)*				Yields (CCF/A)**				
						Thinning		Clearcut		
		Year 0	Year 4	Year 15	Year 23	Age	Pulp-wood	Age	Pulp-wood	Saw-timber
Thin Only	Chop, Burn, Plant, Accept 25% Hardwood BA, Thin to 65 ft^2/A at Age 18, Clearcut at 35. Achieve SI_{25}=55.	123				18	4.0	35	3.1	12.1
Thin + Hardwood Control	Chop, Burn, Plant, Reduce Hardwood Competition to 5% BA at Age 4. Thin to 65 ft^2/A at Age 18, Clearcut at 35. Achieve SI_{25}=55.	123	40			18	6.2	35	3.2	21.6
Thin + Intensive Site Prep	Intensive Site Prep to Raise SI_{25} from 55 to 76. Includes Drain, Shear, Pile, Bed, Phosphorus Bed Fertilization, Plant, Thin at Age 14 to 75 ft^2/A. Clearcut at 30.	261				14	8.1	30	3.6	31.9
Thin + Intensive Site Prep + N Fert.	Site Prep, Plant, and Thin as Above. Nitrogen Fertilization at Ages 15 and 23. Clearcut at 28.	261		44	44	14	8.1	28	3.6	31.9

* From Straka et al (13). Other costs included are period costs of $4/A/year and land purchase at time of establishment of $200/A. The land is resold at clearcut adding a positive cash flow of $200/A.

** Loblolly plantation yields from VPI growth models (3, 4). Site preparation response from Allen and Campbell (2), Gent et al (9), and Terry et al (14). Fertilization response from Allen et al (1).

Table 2. Pine Stumpage Value Assumptions*, 1985 $

	$/CCF**		
	Optimistic	Control	Pessimistic
Pulpwood	36	30	20
Sawtimber	159	111	63

discount rates and future stumpage price scenarios. There was one exception - the combination of the 8% real discount rate and DRI's pessimistic price forecast. Here there is a slight decline in 8% real NPV with the addition of the large investment in intensive site preparation.

In Figure 3 the effects of decreasing the role of land ownership costs are illustrated. Assigning 2% unique land value appreciation is equivalent to reducing the interest charged for land capital by 2%. As can be seen the effects are small.

DISCUSSION

A striking feature of these results is the consistency of ranking between wood growing cost, net present value and internal rate of return. The more intensive management ranks best by all criteria. This is interesting because wood cost does not recognize unique wood values, while the other measures do. Therefore, the dominance of the more intensive management is relatively insensitive to the value assumptions used. Management intensity which maximizes yield and financial return to the acre, also provides low growing cost per cunit.

In these examples, the addition of a treatment does not show a "diminishing returns"*** effect. Rather the rate of return is actually increasing as management intensity is increased. The internal rate of return curve is for the total management level. As long as it is rising, the incremental return for the incremental investment must be greater than the base to which the treatment was added. As this was not an exhaustive analysis of management alternatives, there are likely to be even higher levels of management intensity which further increase returns.

* Southwide Year 2000 Forecasts of Data Resources, Incorporated (8).

** Assumed clearcut stumpage realizations. Pulpwood from thinning was valued at $10/CCF less.

*** The reader should be aware that conventional technical economics usage of the phrase law of diminishing returns would exclude these examples. The strict definition of this phrase applies only where technology is held constant.

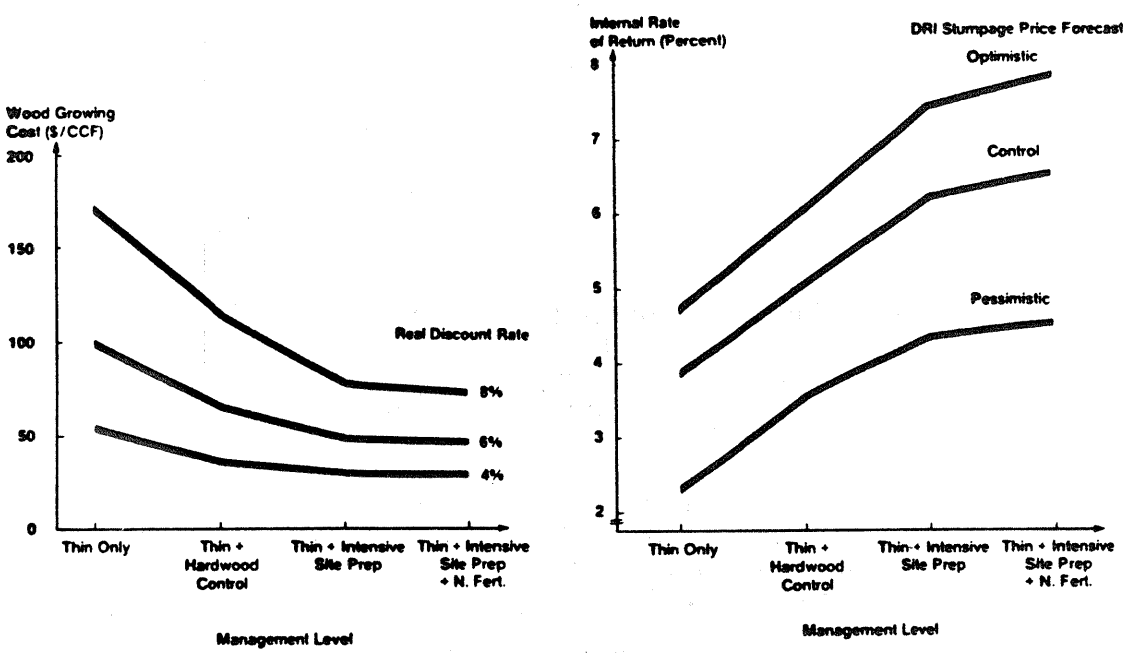

Figure 1. Financial Implications of Increasing Management Intensity

MANAGEMENT IMPLICATIONS/LOBLOLLY PINE

While the exceptions noted in this analysis deserve recognition and can play a role, in general, the long-term, single-acre strategic implications are that some form of intensive forest management is financially superior to extensive management. This appears to be a robust conclusion because it holds up over a wide range of value assumptions and financial criteria.

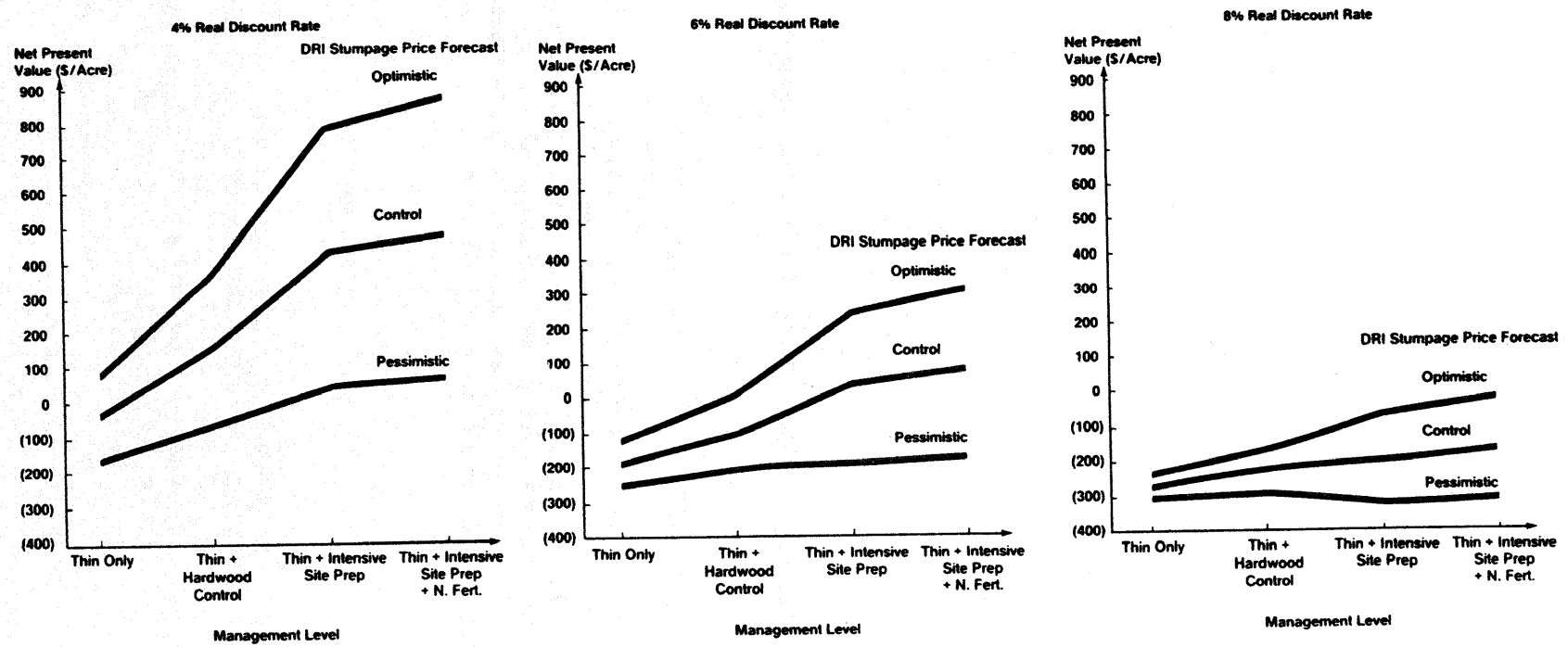

Figure 2. Financial Implications of Increasing Management Intensity – Net Present Value

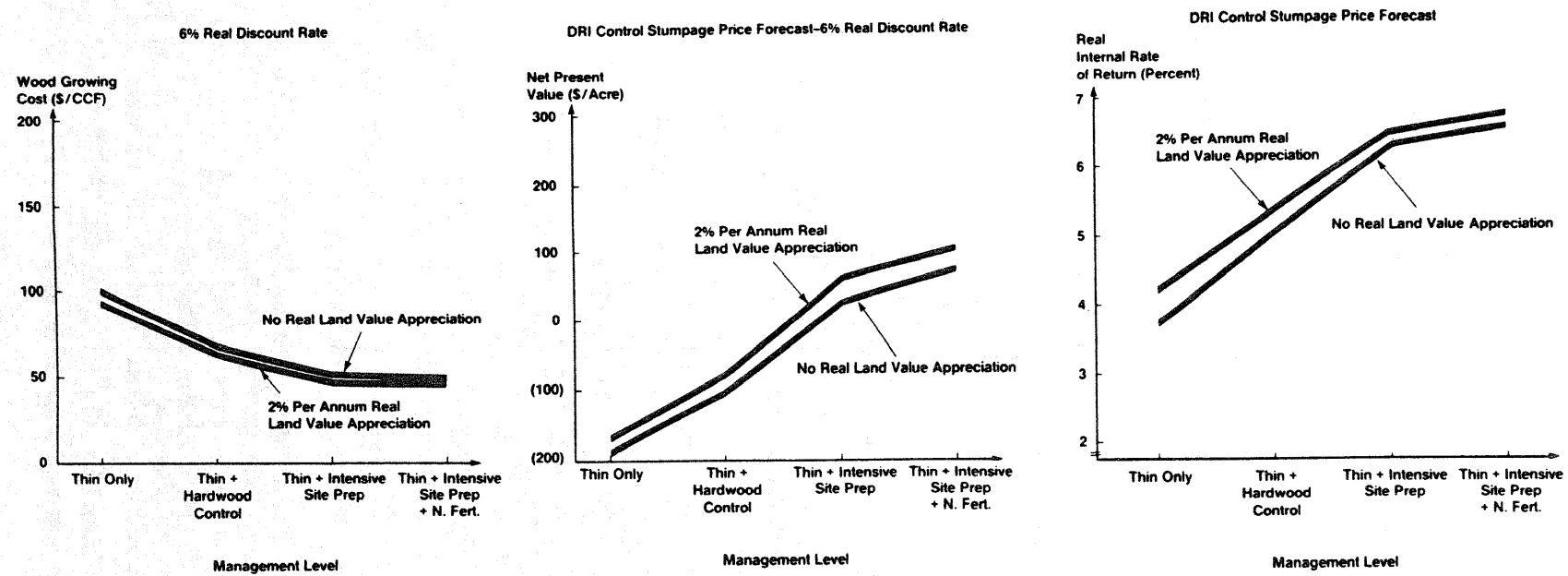

Figure 3. Effect of Unique Land Appreciation on Forest Management Intensity Financial Relationships

LITERATURE CITED

1. Allen, H.L. and R. Ballard, 1982. Fertilization of Loblolly Pine, Proceedings of Symposium on Loblolly Pine Ecosystems, Raleigh, N.C. p. 163-181.

2. Allen, H.L. and R.G. Campbell, 1987. Wet site pine management in the Southeastern United States. Chap. 19. In The Ecology and Management of Wetlands. D.D. Hook (ed.) Coom Helm LTD, Kent, UK.

3. Burkhart, H.E. and P.T. Sprinz, 1984. A Model for Assessing Hardwood Competition Effects on Loblolly Plantations, Pub. No. FWS-3-84, School of Forestry and Wildlife Resources, VPI.

4. Cao, Q.V., H.E. Burkhart, and R.C. Lemin, Jr. 1982. Diameter Distributions and Yields of Thinned Loblolly Pine Plantations. Pub. No. FWS-1-82, School of Forestry and Wildlife Resources, VPI.

5. Clephane, T.P., 1978. Timber Becoming More Important in Paper Company Profitability, Pulp and Paper, p. 62-64, June.

6. Clephane, T.P., 1981. Timber: Even Non-Industry Investors Realize Its Value, Forest Industries, p. 49-51, January.

7. Clephane, T.P. and J. Carroll, 1982. Timber Survey, Morgan Stanley Investment Research Report, p. 6, August.

8. Data Resources Inc. 1984. Timber Review, U.S. Sawtimber and Pulpwood Markets Through 2000, DRI, 24 Hartwell Ave. Lexington, Mass 02173, March.

9. Gent, J.A., Jr., H.L. Allen, R.G. Campbell, and G.J. Wells, 1986. Magnitude, Duration and Economic Analysis of Loblolly Pine Growth Response following Bedding and Phosphorus Fertilization, Southern J. of Applied Forestry 10:124-128.

10. Gregory, G.R., 1972. Forest Resource Economics, p. 297-300, Ronald Press, N.Y.

11. Lundgren, A.L., 1966. Estimating Investment Returns from Growing Red Pine, U.S. Forest Service Research Paper NC-2, March.

12. O'Laughlin, J. and P.V. Ellefson, 1982. Strategies for Corporate Timberlands Ownership and Management, J. of For., p. 784-788, 791.

13. Straka, T.J. and W.F. Watson, 1985. Costs of Forestry Practices, Forest Farmer, March. p. 16-22.

14. Terry, T.A. and J.H. Hughes, 1975. The Effects of Intensive Management on Planted Loblolly Pine Growth on Poorly Drained Soils of the Atlantic Coastal Plain, D. Bernier and C.H. Winget (Ed.), Forest Soils and Forest Land Management, Laval University Press Quebec.

The Rate of Return of Individual, Forest- Grown Black Walnut Trees

Carl W. Mize[1]

ABSTRACT: The real rate of return (ROR) was estimated for individual black walnut trees with initial DBHs from 6 to 30 inches, growth rates of 3, 6, and 12 rings per inch for 20 years, and many combinations of potential merchantable heights for prime and average veneer logs and sawlogs and curves of annual ROR versus DBH were prepared. The ROR of individual trees varied from 34% to 2%. The relation of ROR to DBH was different for the three growth rates. For a given DBH and growth rate, the grade of the butt log essentially determined the ROR.

INTRODUCTION

One of the tasks of most Iowa foresters is marking trees for thinning. Although black walnut (*Juglans nigra*) is generally not as abundant as many other tree species, individual walnut trees can be worth more than an acre of many species. Woodlot owners frequently ask foresters whether an individual walnut tree or a number of walnut trees should be harvested now or later. If the forester has the time, BLAWAP, the BLAck WAlnut Program (Gutierrez-Espeleta and Mize 1986) can be used to estimate the rate of return of specific trees which can be useful in deciding whether to harvest a tree now or later. But this requires that the forester collect certain data, return to the office, run the program, and then return to the woodlot to make recommendations. This often requires more time than the forester has available.

As a result, some Iowa foresters have asked if it would be possible to develop a set of tables, similar to the financial maturity studies of Guttenberg and Putnam (1951) and others, that would show the annual rate of return (ROR) of individual black walnuts over a wide range of conditions. This study was done to develop these tables.

METHODS

A computer program was written to estimate the initial value and the value in 20-years of about 6,300 hypothetical trees, each one representing a different combination of initial DBH, 20 year growth rate, and initial stem condition. The trees had initial DBHs of 6 to 30 inches by 2-inch intervals. Future DBH was not estimated by a growth model. Instead, fixed growth rates that represent high, medium, and low DBH growth were used. The DBH of each tree was increased 13.3, 6.7, or 3.3 inches to simulate a growth rate of 3, 6, and 12 rings per inch (RPI) for 20 years, respectively. For each DBH and growth rate combination, 139 combinations of potential merchantable height[2] for prime and average veneer logs and sawlogs were examined. The potential merchantable height could be 0, 8, 12, 16, 20, or 24 feet for a prime veneer log[3]. The potential merchantable

---

[1]Associate Professor, Forestry Department, Iowa State University, Ames, IA, 50011, USA.

Presented at the IUFRO Forest Growth Modelling and Prediction Conference, Minneapolis, MN, August 24-28, 1987. Journal Paper No. J-12778 of the Iowa Agriculture and Home Economics Experiment Station, Ames, IA. Project No. 2667.

[2]Potential merchantable height is the maximum length of a stem that can be used for a product given an increase in diameter and no change in stem characteristics, such as clearness and straightness.

[3] A prime veneer log must be at least 8 feet long, plus trim, and have a minimum small end diameter of 14 inches. It must be sound, straight, free of cracks and shake.

height for an average veneer log[4] could be 0, 6, 12, 16, 20, 24, or 32 feet above the end of the potential prime veneer log. The potential height of a sawlog[5] could be 0, 6, 8, 12, 16, 24, 32, or 48 feet above the end of the potential average veneer log. The maximum allowable sum of the potential prime veneer and average veneer merchantable heights was 32 feet, and the maximum allowable sum of the three potential merchantable heights was 48 feet. For example, a stem could have the first 8 feet as possible prime veneer, with 12 feet of possible average veneer above that and with another 24 feet of possible sawtimber above the potential average veneer log.

Value of each tree was determined by first estimating the board foot volume (Doyle) of each log class in its stem. The Doyle Log Rule was used because most black walnut are bought and sold by logs using the Doyle Rule. Volume was estimated by using a section of the BLAWAP program that simulates bucking a stem into logs with the objective of putting the maximum volume in prime veneer, followed by average veneer, and then saw timber. The estimated volume of a tree after 20 years of growth could be much larger and composed of higher-class logs than the initial volume of the tree, depending upon the potential merchantability of the stem. The volume for each log grade was multiplied by its value per board foot. For each log grade, value per board foot varied by diameter and length and was estimated through discussions with managers of black walnut veneer manufacturing plants (Figure 1). Trees that did not yield at least a 6-foot sawlog were treated as if they were being sold as firewood stumpage. Their value was calculated by assuming a cubic foot volume equal 0.42*BA*HT, where BA = basal area in square feet and HT = total height in feet (Gevorkiantz and Olsen 1955), 0.01093 split cords per cubic foot (Mize et al. 1982), and a stumpage value of $17.50 per split cord (Paul Wray, Forestry Extension, Iowa State University 1987, personal communication).

The part of the program that simulated bucking a stem utilized a taper function that uses the DBH and total height of a tree to estimate the diameter of the tree at a given height or the height of the tree at a given diameter. The DBH of each hypothetical tree was given, but to estimate its total height, an equation was developed from data collected across Iowa. Ninety four walnut trees were measured for DBH and total height. The oak site index (base age = 50) of the site where each tree was growing was estimated from soil maps and personal experience.

The equation developed from the height-DBH data (presented in the RESULTS) included site index as an independent variable. Therefore, it was necessary to assign a site index to each hypothetical tree. Because of the large differences in the growth rates (3, 6, and 12 RPI), I used a different site index for each growth rate. This allows the height-diameter relationship of the trees to reflect a site index that is representative of the quality of sites on which such a growth rate could be achieved. Site indices of 80, 65, and 50 (base age = 50) were used as representative of the growth rates of 3, 6, and 12 (RPI), respectively.

For each tree, its real ROR, excluding inflationary and deflationary effects and assuming no extra management costs, was calculated by using the following formula, $(V_f/V_p)^{0.05}-1$, where V_f = value in 20 years and V_p = initial value.

For logs 8 to 10 feet long, it must be 100% clear. Longer logs must have at least three clear faces and the fourth face must be at least 85% clear.

[4] An average veneer log must be at least 6 feet long, plus trim, and have a minimum small end diameter of 12 inches. Logs that are 6 feet long must be 100% clear. Longer logs must have at least two clear faces, with the other faces having sound defects only.

[5] A sawlog must be at least 6 feet long, plus trim, and have a minimum small end diameter of 11 inches. Logs should have two clear adjacent faces and be reasonably straight.

Figure 1. Stumpage rates in dollars per board foot (Doyle) used for value estimation.

Small end Diameter (in.)	Prime Veneer Length (ft.) 8	10	≥12	Sawlog Length (ft.) 6	≥8
10				0.15	0.30
11				0.15	0.30
12				0.30	0.50
13				0.30	0.50
14	0.90	1.20	1.30	0.50	0.50
15	1.20	1.50	1.60	0.50	0.50
16	1.80	1.90	2.10	0.50	0.50
17	1.90	2.00	2.20	0.50	0.50
18	2.10	2.40	2.60	0.50	0.50
19	2.10	2.90	3.00	0.50	0.50
>20	2.10	3.70	3.70	0.50	0.80

Small end Diameter (in.)	Average Veneer Log Length (ft.) 6	8	10	≥12	
12		0.40	0.50	0.60	0.60
13		0.40	0.50	0.60	0.60
14		0.60	0.70	1.00	1.00
15		0.80	1.00	1.20	1.30
16		1.00	1.40	1.50	1.70
17		1.10	1.50	1.60	1.80
18		1.30	1.70	1.90	2.10
19		1.30	1.70	2.30	2.40
≥20		1.30	1.70	3.00	3.00

RESULTS

Meyer's model (1940) for predicting total height from DBH fit the height-DBH data well. The residuals, however, were related to the estimated oak site index, so the model was modified, which produced the following equation.

$$\text{Total height (ft.)} = 1.30 * (\text{Estimated Site Index}) * (1 - e^{(-0.1148 * \text{DBH})})$$

where Estimated Site Index is at base age 50 and
DBH is in inches

$n = 94$ $S_{yx} = 1.30$

A number of graphs of ROR versus initial diameter were made to examine the relationship of ROR to merchantable height. For all three growth rates, the same basic relationship of merchantable height to ROR was seen. The ROR was very strongly controlled by the quality of the butt log and only slightly by the length of the butt log and the presence of other, lower-quality logs above it. Only stems with an average veneer log as the butt log showed much of an effect of log length on ROR.

Three sets of curves, one for each growth rate, were prepared to show the relationship of ROR to initial DBH (Figures 2, 3, and 4). Each figure contains four lines, each one

representing a different type of tree. The line labelled PRIME VENEER represents trees for which at least the first 8 feet of the stem have the characteristics of a prime veneer log. The AVG. VEN. (>6') line represents trees for which at least the first 8 feet of the stem have the characteristics of an average veneer log but not a prime veneer log. The AVG. VEN. (=6') line represents trees for which only the first 6 feet of the stem can produce an average veneer log. The ALL SAWLOGS line represents trees that can produce at least an 8 foot sawlog but no logs of a higher grade, no matter how large the tree might be. To develop the curve for each growth rate, the trees were separated into the four butt log classes just described , and the average ROR was calculated for each DBH class. The averages used showed clear trends but were fairly noisy, so they were smoothed by using the average of three consecutive DBH classes. This resulted in fairly smooth curves, and so the smoothed averages and values that were visually extrapolated for the 6-and 30-inch classes were plotted and connected to form the three figures.

Although each hypothetical tree was assigned a site index (for height estimation) that was considered representative for its growth rate, a specific growth rate can be achieved on a range of sites. A test was conducted to examine the effect of changing site index on the ROR. Changing the site index for all trees by 10 feet had almost no effect on the average ROR. The average change in ROR was 0.6, -0.2, and -0.3% for growth rates of 3, 6, and 12 (RPI), respectively. Also, 61, 66, and 85% of the trees had a change in ROR of less than 1% for 3, 6, and 12 RPI. Thus, ROR appears to be dependent upon the growth rate of a tree but upon not the site index of the site on which it grows.

DISCUSSION

During the study, I realized that putting the maximum volume in a prime veneer log, followed by an average veneer log and then a sawlog did not necessarily result in the maximum value. Because of the relationship of value to diameter and length (Figure 1), a stem could produce a long, small-diameter log that would have a larger volume but a lower value than a somewhat shorter log with a larger diameter from the same stem. This could be a problem in estimating the actual value of a stem, but the error in estimation should be about the same for the initial value and value after 20 years of growth. As a result, the ROR should not be affected very much.

If foresters have a minimum ROR to use as a guideline for determining when trees should be harvested, they should find Figures 2, 3, and 4 useful in deciding when to harvest individual black walnut trees in Iowa and probably in adjacent states. The curves should be used as an "estimate" of the ROR of an individual tree. As an "estimate," it is subject to error, and although ROR is presented as a point, the actual ROR probably will fall in an interval that extends about 1 to 2% above and below the point. Also, the ROR for trees with initial DBHs below 14 inches reflects their initial value as firewood, which is subject to considerable variation. Thus, the ROR of small trees could vary substantially depending upon local markets. The ROR of all trees with DBHs of 14 inches and larger is based upon their producing at least a sawlog initially. The ROR of these trees probably is subject to less local variation than that of the smaller trees. Undoubtedly the stumpage rate for veneer logs and sawlogs will vary from place to place and over time, but if the relative value of logs of different sizes and classes remains about the same as the values in Figure 1, the ROR of the larger trees should remain close to the values shown in the figures.

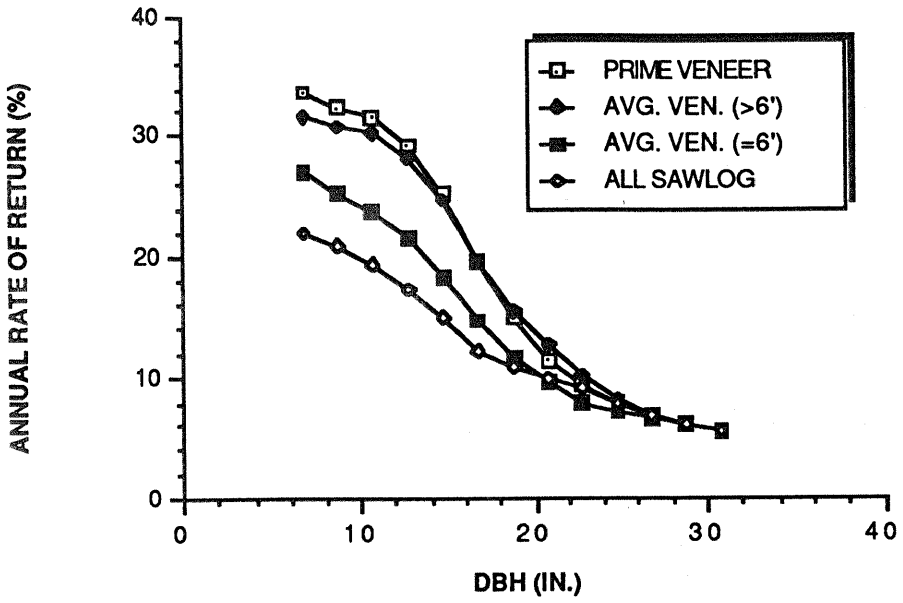

Figure 2. Annual rate of return for black walnut growing 3 rings per inch for 20 years. See text for description of the lines.

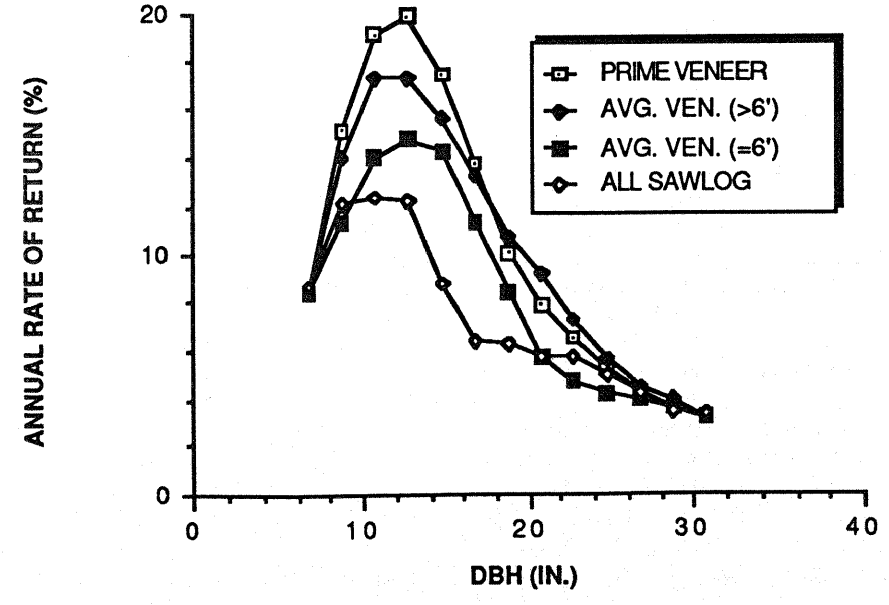

Figure 3. Annual rate of return for black walnut growing 6 rings per inch for 20 years. See text for description of the lines.

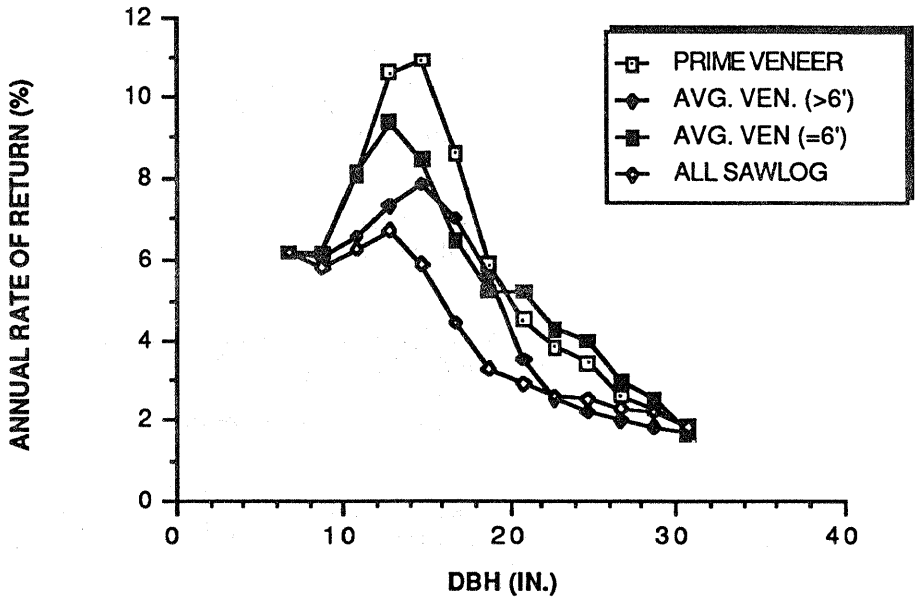

Figure 4. Annual rate of return of black walnut growing 12 rings per inch for 20 years. See text for description of the lines.

LITERATURE CITED

Gevorkiantz, S. R., and L. P. Olsen. 1955. Composite volume tables for timber and their application in the Lake States. United States Department of Agriculture Technical Bulletin 1104. 51p.

Gutenberg, S., and J A. Putnam. 1951. Financial maturity of bottomland red oaks and sweetgum. U.S. Forest Service. Southern Forest Experiment Station Occasional Paper 117 (revised). 26p.

Gutierrez-Espeleta, E., and C. Mize. 1986. BLAWAP, a black walnut size and value growth model. Northern Journal of Applied Forestry 3:135-136.

Meyer, H. A. 1940. A mathematical expression for height curves. Journal of Forestry 38:415-420.

Mize, C. W., V. L. Hartz, and H. Ramirez-Maldonado. 1982. Fuelwood volume tables for northern red and white oak in Iowa. Iowa State Journal of Research 57(1): 65-75.

A MULTIPLE-USE MANAGEMENT DECISION MODEL FOR *TAUNGYA* FARMING IN NIGERIA

Julius A. Okojie, Robert L. Bailey and Bruce E. Borders[1]

ABSTRACT. In multiple land-use management the amount of land or space allocated to competing uses on the same land is a major decision. Any forest manager involved in *taungya* practices must decide how many trees to plant per hectare and, thus, how much of land to allow the farmer to use. Based on results from an eleven-year-old plantation of *Terminalia superba*, a decision model is derived which includes space for agricultural crops, timber volume production, and average timber size. With a sensitivity analysis, results are presented for these three competing measures of production.

INTRODUCTION

Rainforest conversion has reached an alarming rate in Nigeria. Since it is the main source of timber production its efficient management has become a major concern. Increased demand on forest land for agriculture, urban development and timber production has made the problem of forest land management more complex. One major effort to lower the pressure to convert forest land to agricultural land has been the introduction of the *taungya* system of farming (Evans 1982). It is to encourage intensive forestry and agricultural practices on the same land during the first three years of the tree plantation's existence.

The area of land in tree plantations in Nigeria increased from 7000 ha in 1950 to 130,000 ha by 1977. Estimates by FAO (1981) indicates that there may now be about 300,000 ha of plantations of mainly exotic species of trees in Nigeria. Emphasis has shifted from silvicultural practices which rely on natural regeneration to plantation forestry in the past two decades. This trend has been encouraged by the fact that the methods which rely on natural regeneration result in slow growth ($<100m^3$/ha and $<2m^3$/ha/annum for exploitable volume production and annual increment, respectively).

However, plantation development is labour intensive and expensive when compared to traditional forestry management practices. Government policies are in favor of increased forest plantation development, using the *taungya* system. The alternative to this is to dereserve forest land for agricultural practices. This would not be in the interest of the forest manager. The *taungya* system is his best option. In Nigeria two types of this system are in operation. One is called departmental

---

[1]Senior Lecturer in Forest Management, University of Ibadan, Ibadan Nigeria and Professor and Assistant Professor of Forest Management/ Biometrics at the University of Georgia, Athens, Georgia, USA. The analysis and manuscript were completed while the first author was a Senior Fulbright Fellow in residence at the University of Georgia.

Presented at the IUFRO Forest Growth Modelling and Prediction Conference, Minneapolis, MN, August 24-28, 1987.

taungya. In the departmental *taungya* system, farmers are in the employment of the forest service. In the other type of *taungya* practice the farmers are not in the government employment. Whatever type of *taungya* system is involved the basic problem is the same--that of adopting the management option that will ensure the best mix of outputs (e.g. timber and various agricultural crops).

THE PROBLEM DEFINED

The forest manager involved in *taungya* practices must decide how many trees to plant per hectare and, thus, how much of growing space to allow for agricultural production. It is the problem of selecting, from among a set of proposed feasible management strategies, that strategy which is optimal. Such complex problems require the use of mathematical programming techniques.

We propose to use data from a spacing study in an eleven-year-old plantation of *Terminalia superba* to determine trade-offs between maximum timber production and space between trees to grow agricultural crops in the *taungya* system.

CHOICE OF AN APPROPRIATE MATHEMATICAL PROGRAMMING TECHNIQUE

In *taungya* practice the products are not usually measured in the same units. The wood products can be measured in volume or basal area per hectare while the agricultural products are usually measured in weights (tonnes). Therefore, the problem of selecting a strategy for management is not usually straightforward.

For such problems where incommensurable multiple outputs arise, Dress (1982) has discussed three possible approaches to the solution. The first approach is to form an objective function based on a subset of outputs which have same units of measurements and then use the other outputs as constraints. The second approach is to use proxy prices or values. Sometimes in economic terms it is referred to as opportunity cost. A third approach is to regard each of the expected outputs as subgoals and determine the management strategies that will optimize the trade-offs among subgoals.

The last approach is best suited for problems in the *taungya* system of management. A mathematical programming technique called Linear Goal Programming is best suited for such problem solutions. In this method of problem solution the objectives are translated into a set of specified goals. Then the economic form of linear programming is used to find a set of outputs which best minimizes deviations from the set goals. Other modifications of linear goal programming are ordinal-ranked or pre-emptive goal programs and linear parametric goal programming.

PROBLEM FORMULATION AND ANALYSIS

To ensure non-inferior strategies in the goal programming formulation it was necessary to set target levels at the optimum. In our case maximum diameter and maximum volume production were considered in turn, without

consideration for the other. Although we were also interested in maximum growing space for agricultural crops this was inescapably tied up with the spacing for the tree crop.

The data consisted of diameter, survival and height measurements from an eleven-year-old *T. superba* plantation. Experimental treatments consisted of four spacings ranging from 1.83 by 1.83 m to 6.70 x 6.70 m. Each spacing was replicated four times in a 4x4 Latin square design. We tested and fitted response curve models with linear and quadratic terms for volume per hectare and mean diameter. Mean diameter (D) was related to growing space per tree where growing space is defined as

$$G = 10{,}000/T \ (m^2),$$

where T is number of trees per hectare. The final model was :

$$D = 11.217 + 0.5080G - 0.0059G^2 \qquad (1)$$

and it explained 81 percent of the variation in D for our data. With differential calculus, the maximum value of D was found to be 22.15 cm and it would be produced with a spacing of 6.56 by 6.56 m (232 trees/ha). The response model for total volume (V_t) as a function of (T) was of the form

$$V_t = 30.653 + .0606T - 0.000013T^2 \ (m^3/ha). \qquad (2)$$

Equation (2), which explains 65% of the variation in V_t for our data, was also analyzed to obtain maximum volume as in equation (1) above. A planting density of 2331 trees/ha (2.07 x 2.07 m spacing) will produce a maximum volume of 101.27m^3/ha at age eleven.

Using the above results from the individual optimization solutions we established the following goals for the goal programming formulations:

$$\text{Wood---}G_1 = 101.27 \ m^3/ha \ \text{(Max) vol}$$

$$\text{Wood---}G_2 = 22.15 \ \text{cm (Max) diameter}$$

Growing space for agricultural crops G_3 = decided from spacing that will achieve the first two goals.

To develop the model, it was assumed that a plan was needed for 100 hectares and that four planting spacings could be used:

$$X_i = \text{area of land allocated to spacing i}$$

$$X_1 + X_2 + X_3 + X_4 \leq 100 \text{ hectares}$$

Accounting rows are:

1. Wood maximum volume production --

   Minimize $VX_1 + VX_2 + VX_3 + VX_4 - Z_1 = 0$

2. Maximum diameter production --

   Minimize $DX_1 + DX_2 + DX_3 + DX_4 - Z_2 = 0$

Goal transfer rows:

1. Maximum volume production goal

   Minimize -- $Z_1 - d_1 = 10127.0$

2. Maximum diameter production goal

   Minimize -- $Z_2 - d_2 = 2215$

The linear programming formulation is:

Minimize $a = d_1^- + d_2^- + d_1^+ + d_2^+$

Subject to:

$$X_1 + X_2 + X_3 + X_4 \leqq 100$$

$$99.0X_1 + 87.48X_2 + 60.39X_3 + 40.81X_4 = 10127.0$$

$$12.45X_1 + 15.28X_2 + 19.01X_3 + 22.00X_4 = 2215.$$

The input data are described in Table 1.

TABLE 1. Input data for the linear goal programming solution.

Min.---X_1---X_2---X_3---X_4---+1.0X_5---+1.0X_6

Subject to:

(1) $1.00X_1 + 1.00X_2 + 1.00X_3 + 1.00X_4$---$X_5$---$X_6 \leqq 100.0$

(2) $99.0X_1 + 87.48X_2 + 60.39X_3 + 40.81X_4$---+1.0$X_5$---$X_6 \geqq 10127.0$

(3) $3.29X_1 + 7.70X_2 + 28.00X_3 + 63.0X_4$---$X_5$---+1.0$X_6 \geqq 15505$

The input data on table 1 were analyzed with a management science program (Quantitative System for Business, QSB). It is from a collection of management science decision support systems programs.

RESULTS

The initial tableau is presented in Table (2). This tableau is a result of several trial runs and the alteration of coefficients from the sensitivity analysis to obtain a reasonable feasible solution. An optimum solution was found after five iterations (Table 3). The results are summarized in Table 4.

The results indicate that all 100 hectares should be allocated to the X_4 planting spacing where an optimum of 60.46 m^3/ha and a diameter of $\frac{15251}{700}$ = 21.7 cm would be obtained. The value of 15251 was divided by 700 beacuse during the search for optimum solution the coefficient for the diameter constraints was multiplied by 700. However, the information on opportunity cost was most useful (Table 5). If an optimum solution requiring the attainment of the set goals was strictly adhered to, there was less penalty for planting of the closer enspacement (X_1) than at wider enspacement.

DISCUSSION AND CONCLUSION

In summary, a global maximum was almost intractable but it did not preclude the existence of local maximum from the sensitivity test (Table 5); once the forest manager decides to plant at a wide spacing, the indication is that there would be a higher penalty for more hectares put under wider spacing if the achievement of an optimum volume production was still strongly in consideration. At the widest spacing only $(\frac{60.46}{101.27}) \cong 60\%$ of the optimum volume is achieved. However, it is also at the widest spacing that the optimum available growing space for agricultural crops occur.

The quantitative approach to solving problems in multiple use land management is a promising answer to the problem of fast deforestation in the tropics.

LITERATURE CITED

Dress, P. E. 1982. Quantitative methods in land management planning on the National Forests. Workshop proceedings under contract with the USDA Forest Service Southern Region 1980-1981. 250 p.

Evans, J. 1982. Plantation forestry in the Tropics. Clarendon Press, Oxford. 472 p.

FAO. 1981. Tropical Forest Resources Assessment Project, Forest Resources of Tropical Africa; Country Briefs. UN32/6.1301-78-04.

TABLE 2. Initial tableau for the linear goal program.

Basis	C(j)	X1	X2	X3	X4	X5	X6	S1	A2	A3	B(i)	B(i)/A(i,j)
		0	0	0	0	1.000	1.000	0	M	M		
SI	0	1.000	1.000	1.000	1.000	0	0	1.000	0	0	100.0	0
A2	M	99.00	87.48	60.39	40.81	1.000	0	0	1.000	0	10127	0
A3	M	3.290	7.700	28.00	63.00	0	1.000	0	0	1.000	15505	0
C(j)-Z(j)		0	0	0	0	1.000	1.000	0	0	0	0	
* Big M		0	0	0	0	0	0	0	1.000	1.000	25632	

TABLE 3. Final tableau (Total iteration = 5) for the linear goal program.

Basis	C(j)	X1	X2	X3	X4	X5	X6	S1	A2	A3	B(i)	B(i)/A(i,j)
		0	0	0	0	1.000	1.000	0	M	M		
X4	0	1.000	1.000	1.000	1.000	0	0	1.000	0	0	100.0	0
X5	1.000	58.19	46.67	19.58	0	1.000	0	-40.8	1.000	0	6046	0
X6	1.000	-59.7	-55.3	-35.0	0	0	1.000	-63.0	0	1.000	9205	0
C(j)-Z(j)		1.520	8.630	15.42	0	0	0	103.8	-1.00	-1.00	15251	
* Big M		0	0	0	0	0	0	0	1.000	1.000	0	

(Min.) Optimal OBJ value - 15251

TABLE 4. Summarized results for the linear goal programming solution.

Variables No.	Names	Solution	Opportunity Cost	Variables No.	Names	Solution	Opportunity Cost
1	X1	0.0000	1.5200	6	X6	9205.0000	0.0000
2	X2	0.0000	8.6300	7	S1	0.0000	103.8100
3	X3	0.0000	15.4200	8	A2	0.0000	-1.0000
4	X4	100.0000	0.0000	9	A3	0.0000	-1.0000
5	X5	6046.0000	0.0000				

Minimum value of the OBJ = 15251 Iters. = 5

TABLE 5. Sensitivity analysis results for the linear goal program.

C(j)	Min. C(j)	Original	Max. C(j)	C(j)	Min. C(j)	Original	Max. C(j)
C(1)	-1.5200	0.0000	+ Infinity	C(4)	- Infinity	0.0000	1.5200
C(2)	-8.6300	0.0000	+ Infinity	C(5)	-1.5437	1.0000	1.0261
C(3)	-15.4200	0.0000	+ Infinity	C(6)	0.9745	1.0000	+ Infinity

THE H/D RATIO IN MARITIME PINE (PINUS PINASTER) STANDS

Angelo M. Carvalho Oliveira[1]

ABSTRACT. The use of the h/d ratio in growth models and thinning practices for maritime pine stands in Portugal, as a first approach of its variation and maximum values, is presented. Sample plots of natural regenerated stands in Northern-central Portugal were used.

INTRODUCTION

The h/d ratio is widely used in Europe in order to quantify the risk of storm damage (wind and snow) and, in the thinning practice, to help with single tree classification. Its application on growth models (stand and tree level) for maritime pine implies the previous determination of its range of variation for the different tree classes as well as the establishment of a "maximum" value considering the risk of stand damage, mainly by wind.

MATERIALS AND METHODS

Fifty-seven inventory sample plots were set up in Northern-central Portugal, natural regenerated stands, measuring all trees of each plot and making its classification, separating two main classes (dominants - 100 largest per ha) and dominated (intermediate and suppressed trees with a subordinate position). This approach makes possible a first determination of h/d ratio variation (Table 1). Dead trees were not detected in this inventory.

Table 1. Estimated stand characteristics on the inventory sample plots.

	n	Mean	Maximum	Minimum	Standard Deviation
t	55	32.04	61	12	15.42
h_{dom} (meters)	51	16.10	28.80	16.10	5.01
dg (cm)	57	20.45	40.23	8.27	7.85
SDI	57	711.5	1014	488	103.54
H/D	57	64.33	80.10	50.96	6.54
h*/d*	57	91.89	132.60	64.80	12.58

t - age in years; h_{dom} top height in meters; d_g mean basal area tree diameter in cm; SDI "stand density index;" H/D represents the mean h/d ratio for all dominant trees of each plot; h*/d* represents the mean h/d ratio of all dominated trees in each inventory plot.

To take a closer look at h/d ratio variation with tree classes (kraft classification), site index, age, and density (measured as SDI) for three

[1] Centro de Estudos Florestais (INIC), Tapada da Ajuda, 1399 Lisboa, Codex.

Presented at the IUFRO Forest Growth Modelling and Prediction Conference, Minneapolis, MN, August 24-28, 1987.

growth series (Marão, Cabreira and Serra D'Anta) were selected (Tables 2, 3 and 4).

Table 2. Growth series "Marão," plots 55, 57, 54, 53, 52, 51, 95 and 94.

Plots	t	h_{dom}	Site-index	d_g	SDI	H/D	h*/d*	hg/dg
55	50	26.5	24	35.27	736	70.8	87.4	73.99
57	48	21.2	20	27.2	498	66.0	107.7	79.05
54	45	18.2	18	21.5	568	76.2	90.4	81.7
53	45	18.2	18	25.49	717	61.1	80.3	70.68
52	45	15.4	16	19.75	673	65.4	98.6	75.29
51	45	21.1	20	28.63	721	88.2	72.0	71.87
95	40	15.3	16	21.07	638	59.9	96.7	74.48
94	32	16.2	18	19.59	610	64.2	91.9	79.69

h_g - plot arithemetic mean height in meters.
(I) Site index according Carvalho Oliveira (1985).

Table 3. Growth series "Cabreira," plots 17, 15, 13, 12 and 6.

Plots	t	h_{dom}	Site-index	d_g	SDI	H/D	h*/d*	hg/dg
17	30	19.6	22	35.3	732	64.6	81.6	73.19
15	15	9.4	18	11.1	702	56.6	78.2	66.39
13	38	21.5	22	29.7	815	57.1	85.4	66.34
12	38	19.6	20	21.1	654	64.9	94.4	75.06
6	31	17.3	19	20.6	638	65.8	84.8	72.57

Table 4. Growth series "Serra D'Anta," plots 27, 28, 30, 32.

Plots	t	h_{dom}	Site-index	d_g	SDI	H/D	h*/d*	hg/dg
27	14	10.8	20/22	12.6	781	56.3	90.0	79.04
28	14	9.8	18	11.9	778	62.2	81.3	77.85
30	14	9.8	18	8.3	488	73.9	108.5	95.03
32	13	8.0	18	8.9	685	64.1	93.1	81.58

RESULTS

Considering the h/d values for each tree and its class, and according to KRAFT classification, it is clear that the lower values of h/d are for the best types (kk1), Figure 1, which are also the thickest ones.

In even aged plots, growth series "Serra D'Anta," Figure 2, the h/d ratio increases with the top height, for the same diameter. No clear influence of SDI is detectable.

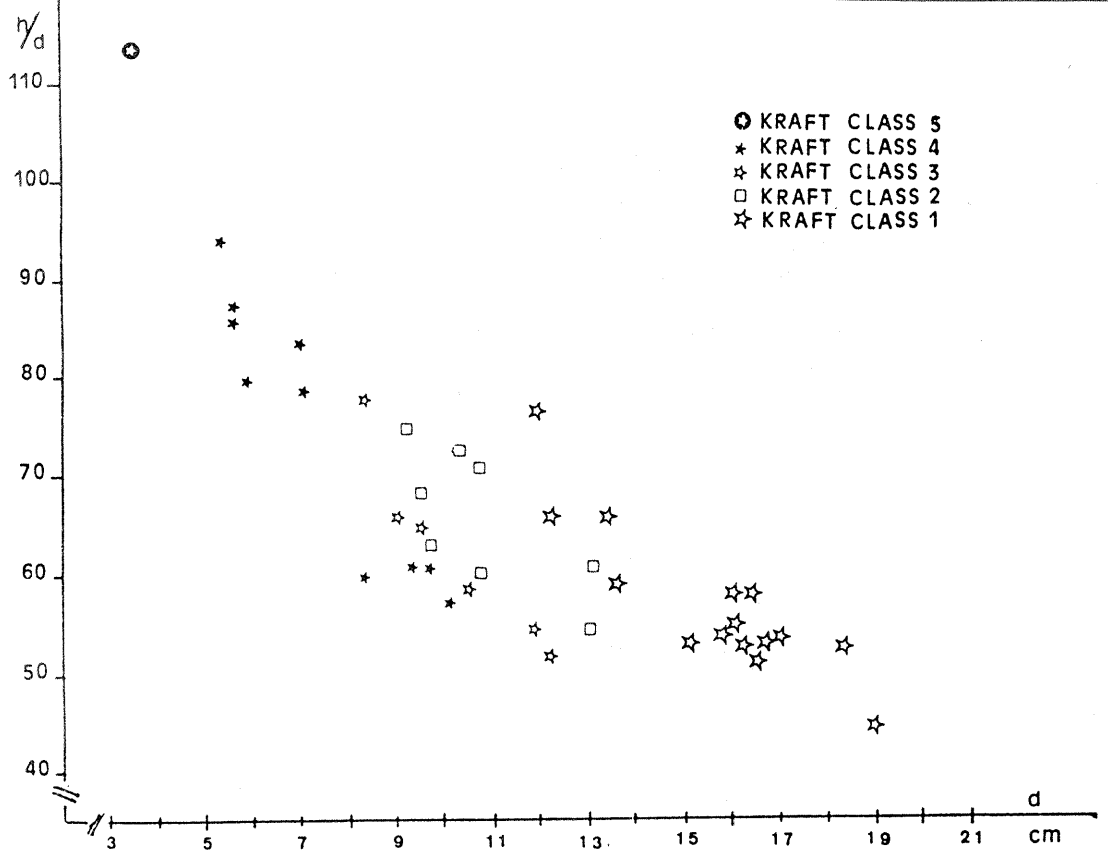

Fig. 1: h/d variation with tree class

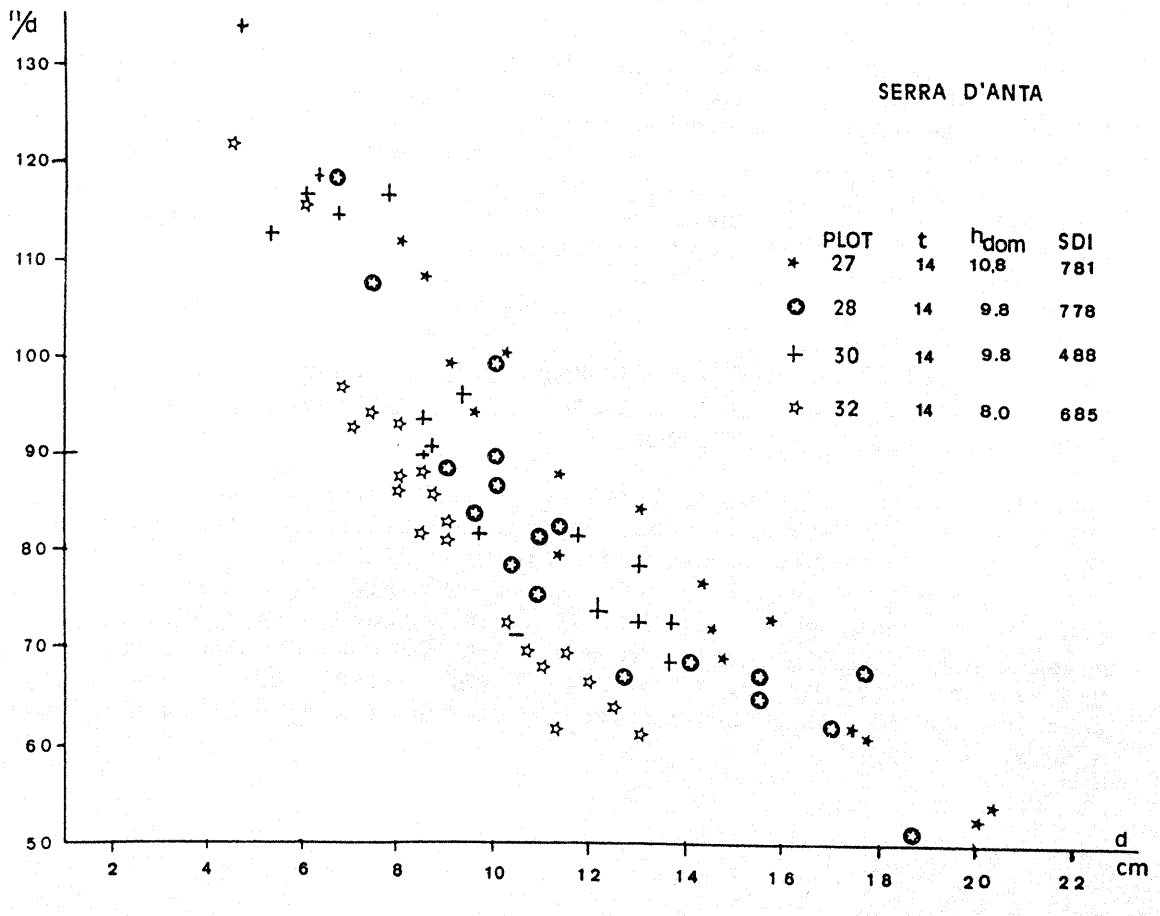

Fig. 2: h/d variation with diameter, growth serie "Serra D'Anta"

The growth series "Cabreira" confirms that, in general terms, h/d increases with site index, in plots with different ages (see Figure 3). Data of plot 15, the youngest one, also shows that the lower h/d ratio is certainly due to its poor site quality.

Figure 4, growth series "Marão," clearly shows the difference between plots 55 (site index 24), and plots 94, 95 and 52 (site index lower than 18). Here again, considering the same diameters, the h/d ratio increases with site index, is independent of age and seems to be independent of SDI.

As pointed out in the available literature, also in this case the relationship between h/d and d has the general form $h/d = b_0 + b_1 . \ln d$ or $\ln h/d = b_0 + b_1 . \ln d$. For example in Marao (Plot 52):

$$h/d = 250.386 - 59.096 \ln d$$

$R^2_{adj} = 0.901$; RMS = 17.657 ; Furnival Index 4.202

or

$$\ln h/d = 6.435 - 0,718 \ln d$$

$R^2_{adj} = 0.920$; RMS = 0.002 ; Furnival Index 3.324

where: ln refers to natural logarithms.

The mean H/D ratio for dominant trees, in growth series "Marão" (Figure 5) and "Cabreira" and "Serra D'Anta" (Figure 6), are presented for three significant levels (90%, 95% and 99%). It is clear that H/D ratio varies between 40 and 85 for a level of 99% precision in all growth series, independently of age, site index, density and mean diameter. If Serra D'Anta is ignored (that can be justified by the small number of dominant trees making $s_{\bar{x}} . t$ very large), we can say that H/D varies between 50 and 80 at the 95% significance level. If we look to the h*/d* ratio of the dominated trees in the 57 plots (Figure 7) its variation ranges from 75 to 105 in 80% of all measured trees.

CONCLUSIONS

As Kramer (1984) pointed out for Picea abies, to have maritime pine stands with the best stability against snow and wind, mean h/d values under 80 should be recommended.

According to Abetz (Kramer, 1984) trees with lower h/d ratio have bigger volume increment and show a bigger increment increase after thinning. Thus, it is desirable to use h/d ratios for single trees in order to help choose the best ones before thinning or pruning. We can further suggest, for single trees, values of the h/d ratio between 60 and 80 for the selection of the best ones. We must also remember the importance of h/d ratios when applying the "A value" of Johann (1982, 1983) in thinning practice and defining the concurrence status of single trees in growth models.

Fig.3: h/d variation with diameter, growth serie "Cabreira"

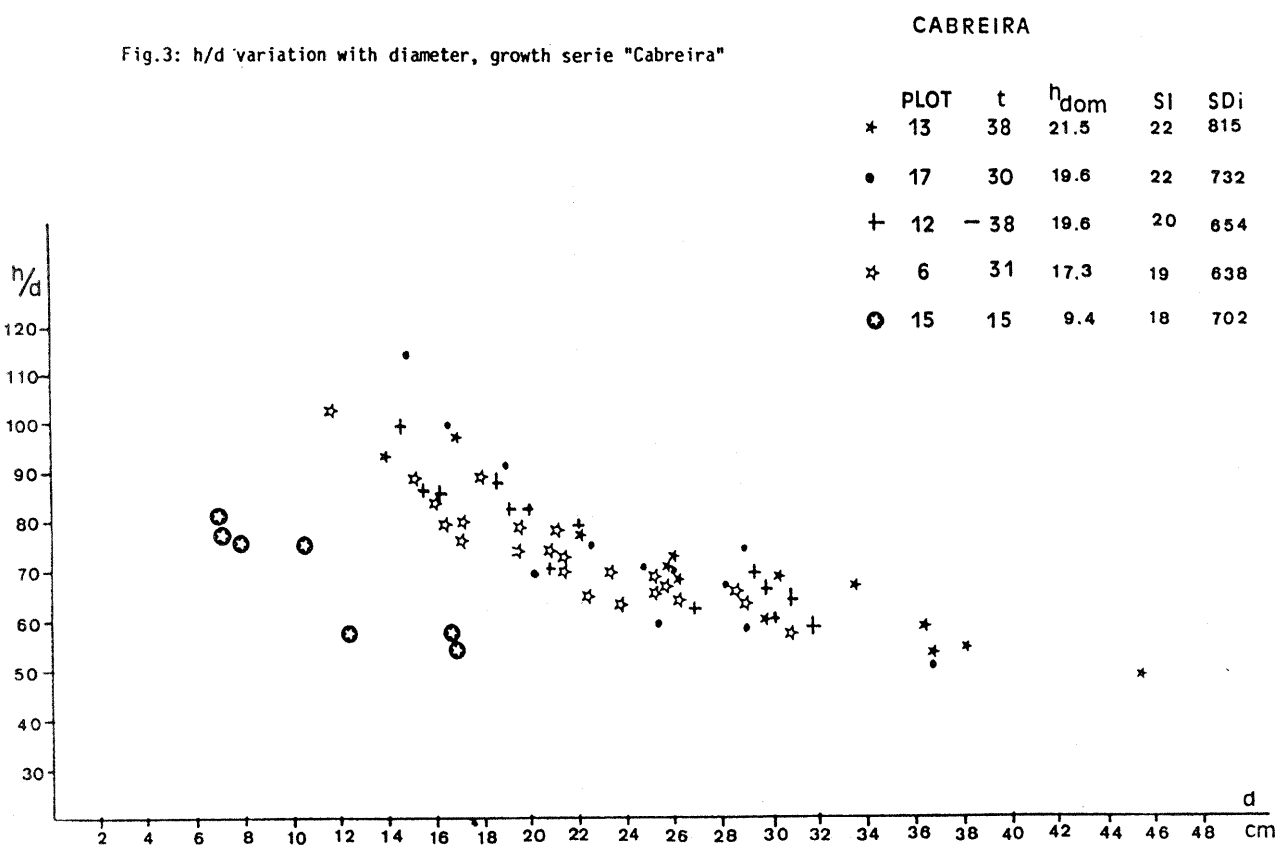

Fig.4: h/d variation with diameter, growth serie "Marão"

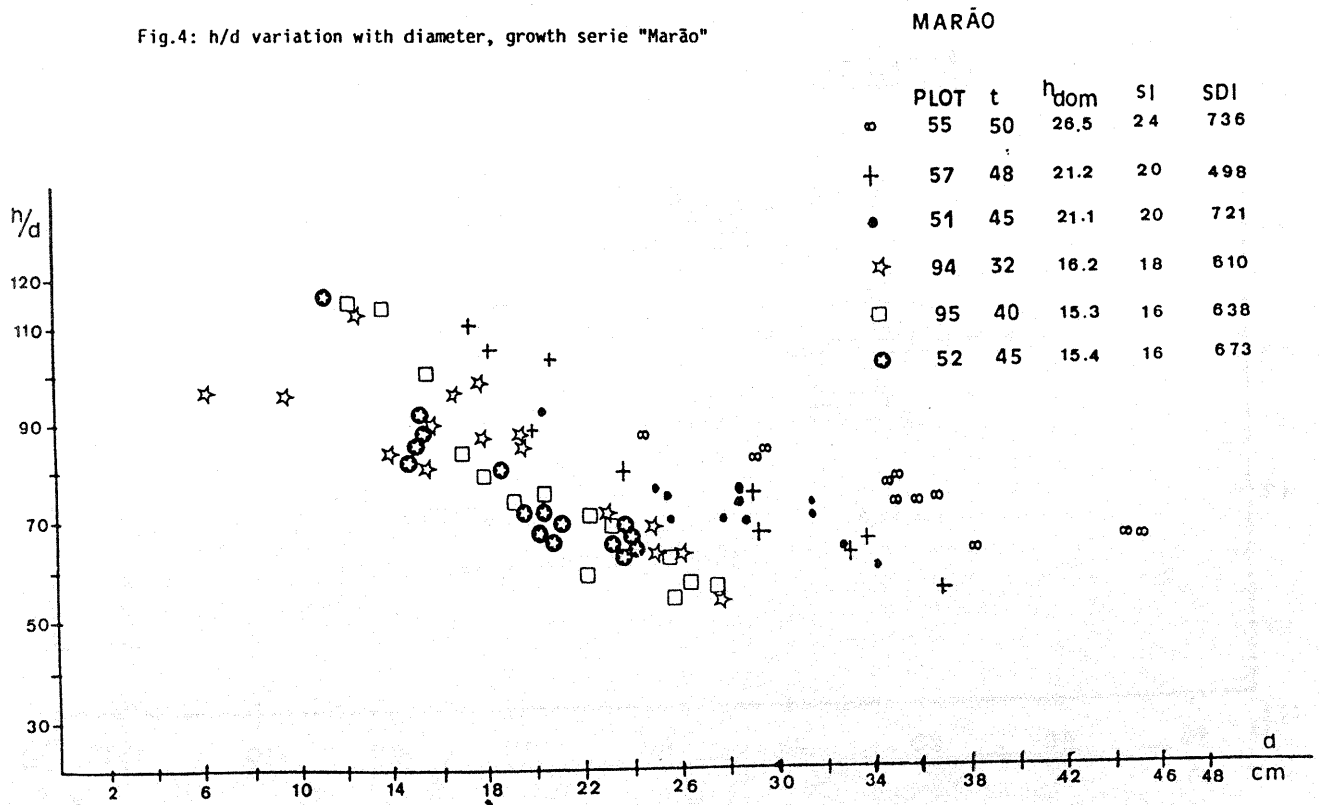

Fig. 5: The mean H/D ratio (dominant trees) in growth serie "Marão" for significance levels 90%, 95% and 99%.

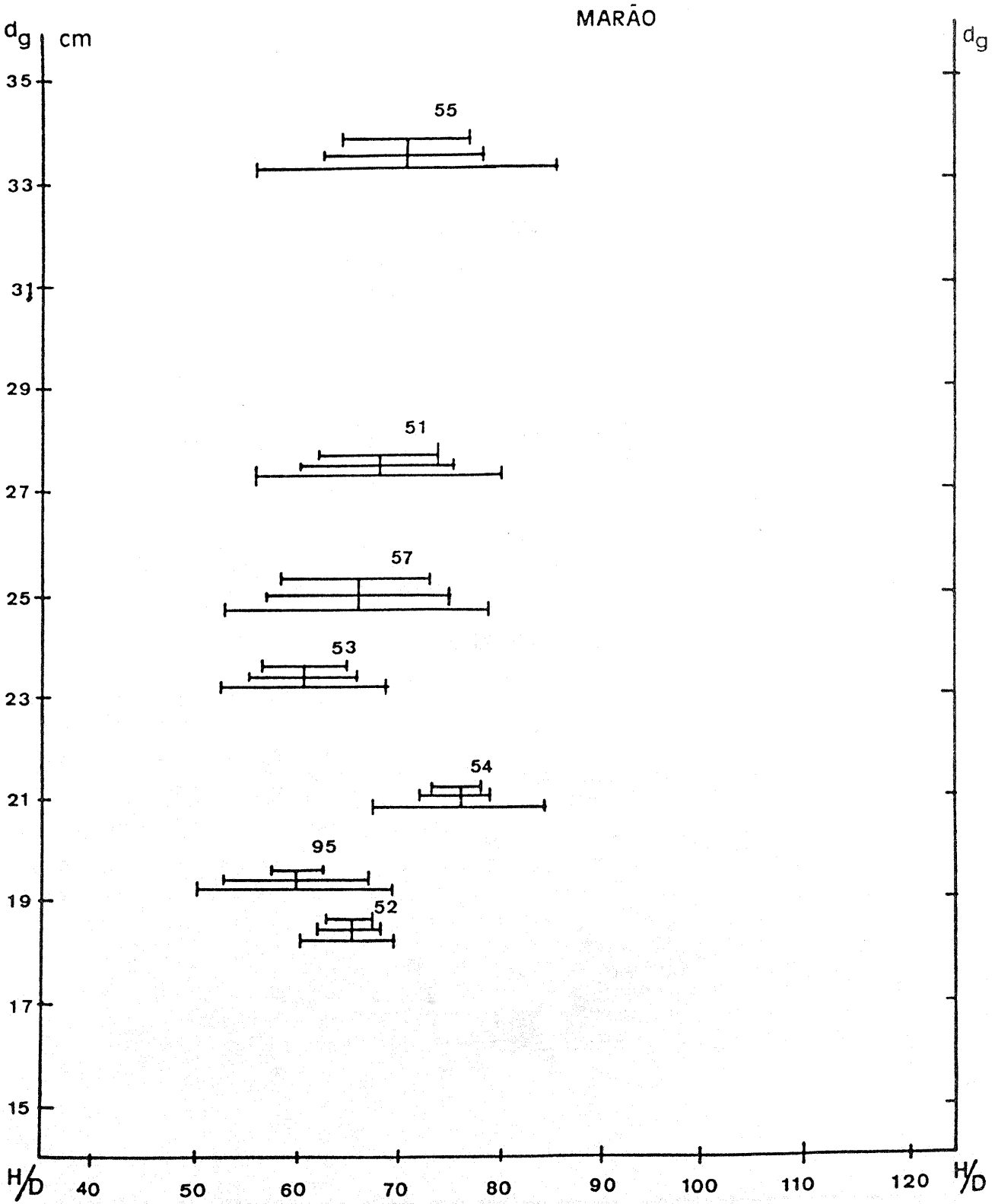

Fig.6: The mean H/D ratio (dominant trees) in growth series "Cabreira" and "Serra D'Anta" for the three significance levels. Plots 32 and 30 only 90% e 95%.

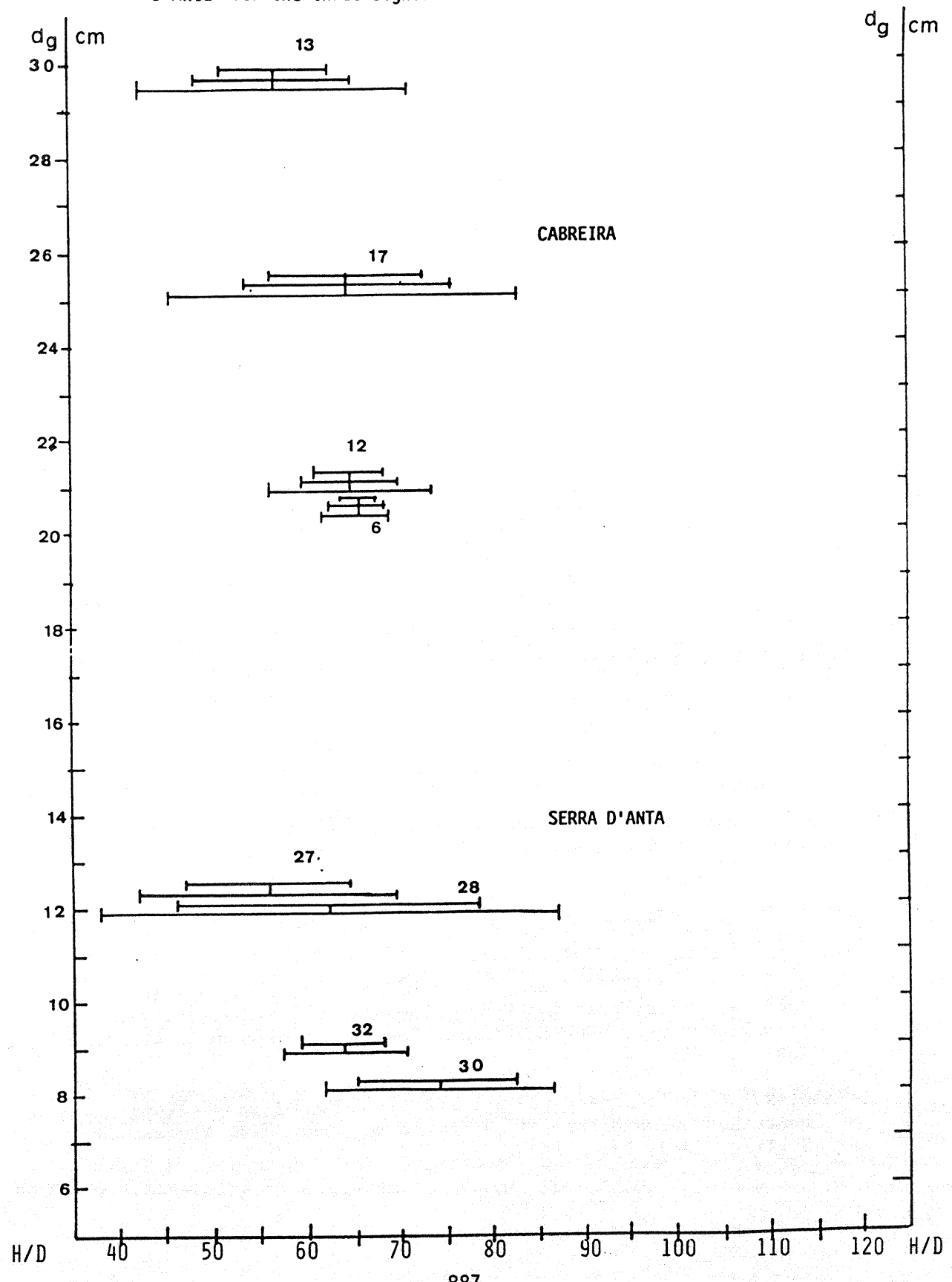

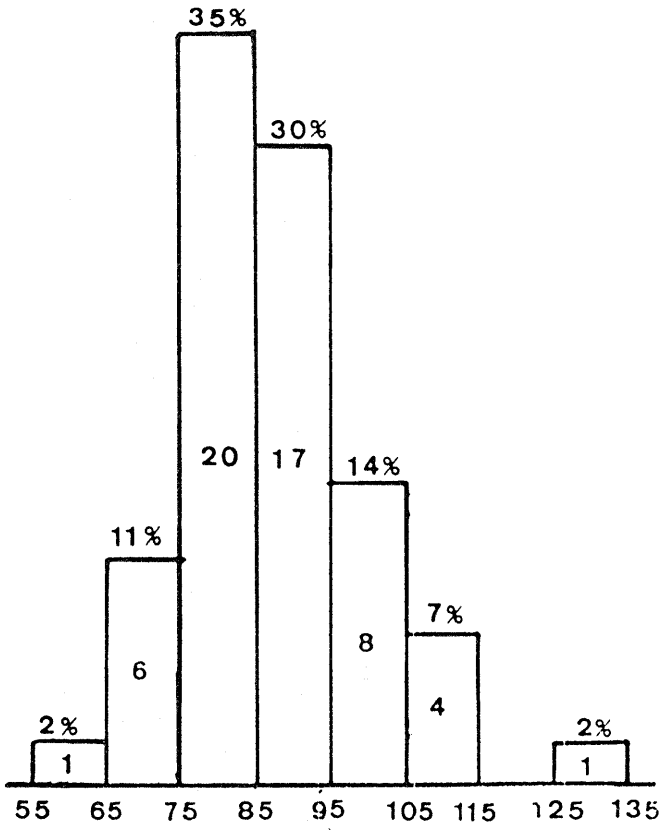

Figure 7. The h*/d* ratio (dominated trees) in the 57 inventory plots.

LITERATURE

Carvalho Oliveira, A. M. Tabela de produção geral para o pinheiro bravo das regioes montanas e submontanas. D.G.F./C.E.F. (INIC), Lisboa 1985, 38 p.

Kramer, H. Grundlagen zur Forstlichen Ertragskunde. Göttingen, 1984, 208 p.

Johann, K. Der "A WERT" - Ein objektiver parameter zur bestimmung der Freistellungsstaerke von Zentralbaeumen. Deutscher Verband Forstlicher Forschungsanstalten, Sektion Ertragskunde, Weibersbrunn 1982, 146-158.

Johann, K. Beispiele "A-Wert" Gesteuerter Z-Baum-Freisstellung. Deutscher Verband Forstlicher Forschungsanstalten, Neuhaus im Solling, 1983, 3/1 - 3/14.

DTREES - AN AUTOMATED STAND PRESCRIPTION WRITER AND HARVEST SIMULATOR[1]

Matthew Pelkki and Dietmar Rose[2]

Abstract. DTREES is a menu driven shell program that links four quantitative forest planning components in a fully automated software package. It uses a silvicultural expert system (Brand 1981a) to make harvest prescriptions. It uses the GROW subroutine (Brand 1981b) from the STEMS growth model (Belcher, et al. 1982) to project tree lists and a regeneration model (Ek and Brodie 1975) to regenerate stands after final harvest. Through a user controlled process, the system produces a list of alternative prescriptions for each stand over the entire planning horizon. This list of feasible stand prescriptions is then fed into the fourth component, a harvest scheduling algorithm called DUALPLAN.

INTRODUCTION

Forest planning, due to long planning horizons and the associated uncertainty, has been recognized as a complex and difficult undertaking. To assist in forest planning, quantitative tools have been developed for various aspects of the planning process, i.e., forest inventory and growth, silvicultural expert systems, stand-level investment analysis, spatial analysis, harvest scheduling and geographic information systems (GIS). However, few of these models have been linked and been fully integrated. Integrated Timber Management Scheduling System (ITMSS, Pelkki et al. 1987), being developed at the College of Forestry, University of Minnesota, allows user interaction and intervention in the planning process while automating the linkages between the various components. The key concept of this system are the automated linkages between each module, yet the user can enter into the process at any point and alter the inputs or intermediate outputs of the process. Thus, the system takes advantage of human decision-making abilities, while utilizing the computer to handle the huge data processing load that is required to analyze the various alternatives.

DESCRIPTION OF THE INTEGRATED PLANNING SYSTEM

Figure 1 depicts the major modules of the ITMSS. ITMSS is designed to automate the planning process while providing for user interaction and control at each stage of the planning process. Each ITMSS component is capable of functioning as a stand-alone system. The goal of ITMSS is to produce an operational timber-harvest schedule that meets with

---

[1]Poster presented at IUFRO conference on "Forest Growth Modelling and Prediction", August 24-27, 1987, Minneapolis, Minnesota.

[2]Research Assistant and Professor of Forestry, College of Forestry, University of Minnesota, St. Paul, MN 55108

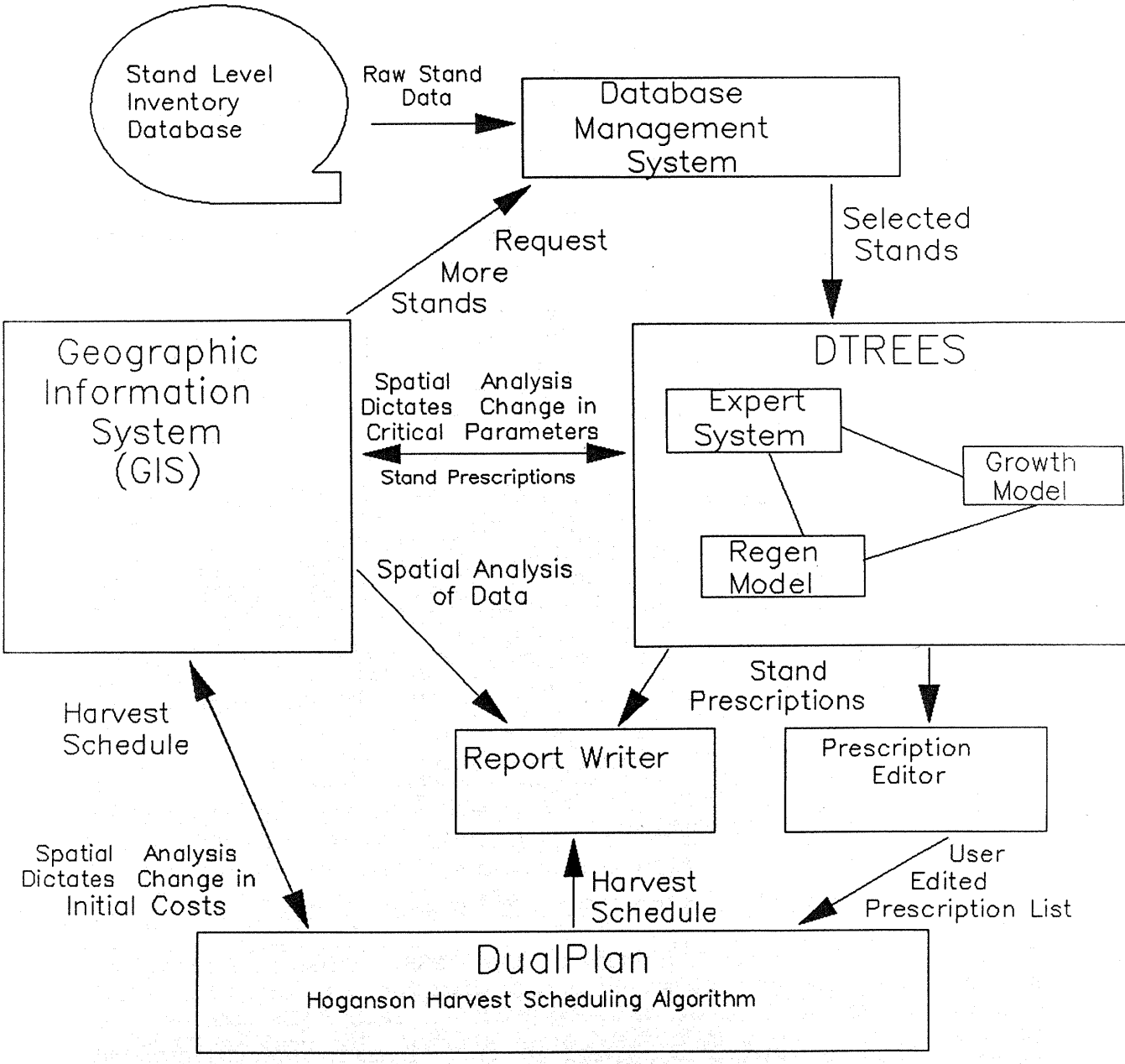

Figure 1. Integrated Timber Management Scheduling System (ITMSS)

forest-wide objectives and constraints without losing stand-level detail though data aggregation. ITMSS is designed to model the actual planning process as closely as possible. Currently, the DTREES prescription writer and the DUALPLAN scheduling algorithm are being developed and tested. The other components of the system are still in the preliminary phase of design and analysis.

DTREES is one component of that system. The DBMS component is used to select, from the stand-level inventory data base, the stands for which a timber harvest schedule is to be developed. Typically this is a large planning unit, composed of several thousand operational forest stands. From this list of stands, the DTREES system produces several sequences of management alternatives for each stand. These alternatives can then be edited or reviewed through the Report Writer/Prescription Editor modules. These modules provide management summary reports and provide an automated format for editing prescriptions. The prescription list then becomes the input for DUALPLAN, which selects an optimal prescription for each stand based on overall forest objectives and constraints. DUALPLAN is a microcomputer based application of the Hoganson harvest scheduling algorithm (Hoganson and Rose 1984). Because stand identity is maintained throughout the planning process, a GIS can be used for spatial analysis at any step of the process.

The primary goal of DTREES is to provide reasonable alternative harvest schedules and volume estimates for each stand. These prescription alternatives are silviculturally sound and are based on established biological guidelines. Ease and clarity of use was the second compelling objective. First, the area for which a plan is to be formulated is selected. Once the stand-level inventory for the area is obtained, the next step is to develop a set of technically feasible management alternatives for each stand. These alternatives may then be evaluated against financial, wildlife, recreation, and conservation objectives for the forest. Modifications can be made at this point in the criteria used to develop these plans, and new alternatives can then be developed. This iterative procedure may continue until all concerns are satisfied and alternatives do not seriously violate the objectives set for the forest. At this point, an optimization model may be used to choose between the stand alternatives, based on some objective function or criteria. The resulting "optimal harvest plan" can then go through another iterative process, with adjustments being made in the constraints and/or prescriptions.

DTREES: A Stand-level PRESCRIPTION WRITER

Decision TREE System (DTREES) functions as the "front-end" to a harvest scheduling algorithm. It provides a list of alternative management sequences for each forest stand by simulating management activities and responses. Included in DTREES system objectives are (1) use of a tree based growth projection system, (2) a modular systems design, (3) an understandable and user accessible silvicultural decision system, (4) avoidance of stand aggregation, and (5) a flexible inventory data interface which will accept current stand-level data bases.

DTREES provides a complete history of management actions, harvest and residual volumes for each "what if" alternative. It accomplishes this by integrating a silvicultural decision system, a growth simulator, and regeneration routines. For each stand-alternative a decision system evaluates current conditions and makes two harvest prescriptions, which are then simulated by removal of trees from an abbreviated tree list. Residual trees for each alternative are projected to the next planning period; any stand-alternative that undergoes final harvest is regenerated and a new stand tree list is generated. For the each planning period this sequence is repeated until the planning horizon is reached. Thus, over the planning horizon, a list of alternative management sequences and all pertinent data is derived.

DTREES is a menu driven stand-level prescription writer. Silvicultural decision trees (Brand 1981a) are at the heart of DTREES. The decision trees are derived from various silvicultural handbooks for Lake States cover types. These decision trees are used in such a manner that a variety of feasible prescriptions are obtained for a stand at each point in the planning horizon. The stands are modeled through time using the GROW subroutine (Brand 1981b) from the STEMS growth simulator (Belcher, et al. 1982). Coefficient data sets are available for the Northeast and Southeast regions of the United States, and as upgrades and improvements on GROW are made, the modular approach will make the transition to the latest model quite simple.

The third model type, integrated into DTREES, is the regeneration model. The extreme difficulty in modeling this period in a stand's history is reflected in the fact that tree level regeneration models are few in number for a few cover types in the Lake States, and non-existent for most. Aspen and red pine regeneration models are currently available (Ek and Brodie 1974; Belli 1986).

These tree models, through a user controlled interface, project a series of alternative management prescriptions through the planning horizon, and provide complete harvest and residual stand data for each alternative at each point in time. This data can then be fed into the GIS for spatial analysis and review, or be reviewed with the Report Writer, or fed into the DUALPLAN, the harvest scheduling algorithm.

DTREES assumes no predefined management sequences. Rather, it employs the decision-tree system by Brand (1981a) to evaluate all alternatives for a stand at every point in the planning horizon. The number of harvest actions are increased in number, and the intensity of intermediate thinning activities is infinite. Because the stand data is associated with a tree list, the growth response should be well modelled and the level of silvicultural detail be increased. DTREES takes advantage of the fact that no data aggregation is required, and processes each stand individually, projecting each stand's response to a harvest activity as it occurs. Because the data is not aggregated, several problems are alleviated. There is no need to spend time formulating timber class aggregates. The absence of aggregates means that the problem structure in the model mirrors the real world problem. Since restructuring timber aggregates is not needed, the altering of alternative prescriptions for a particular stand or cover type is

accomplished relatively easily. Also, planners need not worry about the possibility of aggregating across some important timber class or spatial identities.

DTREES offers two methods with which users can alter prescriptions for stands. One method is through the DTREES expert system itself. By changing the critical parameters by which silvicultural decisions are produced, the prescriptions will be altered when re-run through DTREES. Another, faster method will be through the ITMSS Prescription Editor/Report Generator. This system will allow the user to eliminate prescriptions that are evaluated as unsuitable, and also allow the user to generate their own prescriptions for a stand directly. Currently, the Prescription Editor/Report Writer is still in the design phase. However, because of the automated nature of DTREES, the amount of man-hours required to alter a prescription matrix is minimal.

DUALPLAN: THE HOGANSON HARVEST SCHEDULING MODEL

Due to the size and complexity of strategic planning, stand aggregation has been used to reduce the problem size to a level which an optimization algorithm such as FORPLAN (Johnson, Jones, and Kent 1980) could handle. The results of an aggregated planning approach was a strategic plan which was not linked to an on the ground, operational plan.

Data aggregation is certainly one of the most pressing problems facing LP based forest planning models. The Hoganson timber scheduling algorithm solves the problem of data aggregation and drastically reduces computational time. Problems which would take years of computation time with Timber RAM or FORPLAN are reduced to less than a few minutes with the Hoganson algorithm (Hoganson and Rose 1984).

DUALPLAN is the microcomputer version of the Hoganson timber harvesting algorithm. The Hoganson algorithm, through problem decomposition, is able to optimize on an operational level without aggregating the input data set. Thus the strategic and operational plans are linked while an optimal harvest schedule is obtained. This algorithm allows for the decomposition of the dual of a Model I linear programming (LP) problem (Johnson and Scheurman 1977) into stand related sub-problems. These sub-problems are then solved independently, but based on an estimate of the marginal cost of producing various products. It is the relationship of these overall costs with each sub-problem that allows for the forest level optimization of the problem. The solution generated is then compared with the one desired by the linear programming primal. If the solution is not within a specified tolerance level, the marginal costs estimates are reevaluated and the problem is resolved. Although the primal LP is based on the minimization of costs, a simple module could be developed to transform this solution into one that shows the net present value.

Once a solution is reached, the model parameters, such as demand and price levels, could be reset, or data edited manually, and then the model rerun. This ability to resolve the model under different constraints tests the sensitivity of the solution to various demand and

price scenarios. It can be used to develop an understanding of how changes in the present harvesting strategy will affect the forest in the future. Because no one would actually implement the one solution over a long planning horizon, this ability to see what alternatives are made available, or else eliminated in the future gives the planner much more of an insight into the implications of present decisions.

Another advantage of DUALPLAN is that stands are entered into the model as individual planning units, not as a portion of aggregates of various site and age classes. This level of detail produces a solution that is not only a strategic plan, but could also be used directly as the operational plan. It could also be used as an interface with a geographic information system, for a visual interpretation of the results of different solution.

REPORT WRITER AND PRESCRIPTION EDITOR

The model as it presently exists is just a portion of the planned model (Figure 1). One additional component of the system will be a data-base report writer and prescription editor. The prescription editor can be used to manually edit, delete or add stand prescriptions for any and all stands. This component allows the user to easily adjust, eliminate or add prescriptions as necessary, without re-entering DTREES. The report writer will take input from either DTREES or DUALPLAN (and from the GIS in the future) and convert the large data files into management reports. Because both DTREES and DUALPLAN are stand-level modeling programs, they produce large amounts of data for a planning area. The data files produced contain management information, but it is contained in a far larger set of data. The report writer summarizes the stand-level data and will produce a variety of reports of both the exception and summary types. Thus, the user will not have to manually interpret a large, often obtuse data file. Rather, after running DTREES and/or DUALPLAN, the user can summarize the output in standardized reports, and also see if there is anything unusual in the prescriptions or harvest schedule.

The type of GIS that would be most applicable to this planning system would be a polygon-based system. Due to the type of information stored for each stand, trying to store all of this in the layers of a raster system would not be efficient nor overly practical. Because a polygon system would work with the same units that the models work with, i.e., individual stands, it is the most suitable for this type of analysis. The GIS could be used to view initial stand characteristics, summarize information from DTREES and also summarize information from DUALPLAN. With this graphical analysis, the ability to find problems, such as contiguous stands with conflicting prescriptions, is improved.

SUMMARY

The DTREES component of ITMSS models stand-level forest planning as closely as possible. DTREES and DUALPLAN can perform region-wide analysis while still maintaining stand-level detail, thus obtaining an operational forest plan that is optimized on a regional basis. The advantages of a modular, menu-driven application system will allow the

user more interaction and intervention capabilities within the planning process while taking advantage of the data processing speed of the computer. Inputs and outputs are designed to keep the planning process transparent to the user and to emphasize the extraction of useful information at each stage of the iterative planning process.

LITERATURE CITED

Brand, G. J. 1981a. Simulating timber management in Lake States forests. USDA For. Service, Gen. Tech. Report NC-69. 25 p.

Brand, G. J. 1981b. GROW--A computer subroutine that projects the the growth of trees in Lake States forests. USDA For. Service Res. Paper NC-207. 11 p.

Belcher, D. W., Holdaway, M. R. and Brand, G. J. 1982. A description of STEMS: The Stand and Tree Evaluation and Modeling System. USDA For. Service Gen. Tech. Report NC-79. 18 p.

Belli, K. L. 1986. A Simulation Model for the Artificial Regeneration Process in the Great Lakes Region. Ph.D Thesis. University of Minnesota, College of Forestry, St. Paul, MN 55108. 210 p.

Ek, A. R. and Brodie, J. D. 1975. A Preliminary Analysis of Short-Rotation Aspen Management. Can. J. of For. Res. 5:245.

Everest, G. 1986. Database Management: Objectives, System Functions, and Administration. McGraw-Hill, Inc. New York, New York. 816 p.

Hoganson, H. M. and D. W. Rose. 1984. A simulation approach for optimal timber management scheduling. For. Sci. 30:220-238.

Johnson, K. N., and Scheurman, H. L. 1977. Techniques for prescribing optimal timber harvest and investment under different objectives--discussion and synthesis. Forest Science Monograph. 18. Washington, D.C.: SAF. 31 p.

Johnson, K. N., D. B. Jones, and B. M. Kent. 1980. Forest planning model (FORPLAN). User's Guide and Operations manual. US For. Serv., Fort Collins, Colorado. 251 p.

Pelkki, M., Clark, S., and D. W. Rose. 1987. An integrated forest planning model for microcomputers. In: Proceed. Midwestern Forest Economists Meeting, Asheville, North Carolina, April 9-11, 1987. 9 p. (in press)

ADAPTING FORMAN FOR TIMBER SUPPLY ANALYSIS IN MAINE

Robert S. Seymour and Ronald C. Lemin, Jr.[1]

ABSTRACT: FORMAN -- an age-class based forest development and management simulation model developed by the New Brunswick Dept. of Natural Resources -- was modified for forecasting future inventories and structures of Maine's timber resources. Data from the 1980 USDA Forest Service inventory of Maine (over 2100 plots) were used to stratify area by forest type, development class, and site productivity, and to formulate empirical yield curves. Procedures for aging and simulating development of multi-storied stands -- a problem which has limited application of age-based projection models in the Northeast-- are described.

INTRODUCTION

During the past decade, methodology used for large-scale timber supply analysis in the United States has evolved significantly (Haynes 1987), as TRAS (Larson and Goforth 1974), the stand-table projection model used in previous national assessments, has been largely replaced by TRIM (Tedder et al. 1987), an age-class, area-based model. For a variety of reasons, this conversion has not occurred in the Northeast. The great diversity in species and structure of Northeastern forests makes the conversion to an age-based model more difficult than in other regions where more classically even-aged coniferous stands dominate. Yet, many feel such a conversion is essential to accurately model development of the region's commercially important forests, which commonly exhibit even-aged, or two-aged stand structures (Seymour et al. 1986; Seymour 1986).

In the spruce-fir region of Maine and eastern Canada, a widespread outbreak of the spruce budworm (Choristoneura fumiferana) and concern over future wood supplies have recently stimulated development of age-based models (Seymour 1985). In Maine and New Brunswick, efforts have converged on adapting a single model developed in New Brunswick, now known as FORMAN (for FORest MANagement model), for a variety of timber-supply modeling uses, ranging from harvest scheduling on small properties to strategic analyses for an entire Province (e.g.: Erdle and Wang 1986). In this paper, we describe modifications made in the process of conducting an extensive analysis of Maine's timber supplies, commissioned by the Maine Department of Conservation's Forests for the Future program. While we have extensively modified the model's input and output options, the essential structure designed by New Brunswick analysts remains intact. Procedures may be applicable to adapting TRIM

---

[1]Associate Professor and Assistant Scientist, respectively, Cooperative Forestry Research Unit, College of Forest Resources, University of Maine, Orono, ME 04469.

Presented at the IUFRO Forest Growth Modelling and Prediction Conference, Minneapolis, MN, August 24-28, 1987.

or other age-based models to model mixed-species forests in other regions.

MODEL DESCRIPTION

Alig et al. (1984) distinguished four components of timber supply analysis: land allocation, inventory projection, harvest flows, and timber investments. FORMAN's main focus is projecting inventories; harvest strategies and silvicultural investments are also modelled, but the scenarios are specified entirely by the user. There is no explicit provision for changing forest area.

To use FORMAN, one must derive the forest age structure and formulate a corresponding set of yield curves. The basic simulation unit is a forest class. If a small forest were simulated, a forest class could be a stand; on a large-scale, statewide analysis, a class is an aggregation of areas with a similar species composition, site, and stage of development. Identity of classes is maintained throughout the simulation. They can follow different yield curves after harvest and regeneration, and can also change curves during development to simulate thinning of established stands.

FOREST STRUCTURE

SITE PRODUCTIVITY CLASSES

There is no generally accepted method for classifying site quality in Maine. The USDA Forest Service used a site-index procedure (Scott and Voorhis 1986), which is often unreliable due to a lack of suitable free-growing trees. We elected to develop a simple soil-based system, using data obtained in the 1980 survey of Maine (Powell and Dickson 1984). Based primarily on drainage and rooting depth, and secondarily on texture of the B horizon and thickness of the organic pad, sites were classified into "poor", "fair", or "good" categories, assumed to correspond with the 20-50, 51-85, or 86+ cubic ft/acre/year classes used by the Forest Service.

DERIVED AGE-CLASS DISTRIBUTION

Perhaps the most difficult aspect of applying age-based models in the Northeast is determining the age structures of the various forest strata from conventional inventory data. The USDA Forest Service attempts to age every plot, but typically over half of the plots are classed simply as "uneven-aged", with no further description. Although these stands exhibit a highly stratified or irregular height structure, detailed studies (e.g: Oliver 1978; Marquis 1982; Kelty 1986) usually reveal that they contain either one or two age classes that can be traced to a single regenerating disturbance (Oliver 1981).

To overcome this aging problem, we derived an "effective age" structure using the canopy height and soil productivity class. Given the plot height, the site index curves formulated by Scott and Voorhis (1986)

were solved "backwards" for age at both the upper and lower bound of the productivity class (derived from the soil properties). The midpoint of these two ages was then assigned as the "derived age class" for that plot (Fig. 1). For species that typically reproduce as advanced regeneration, this derived age was further reduced by subtracting the age at a height = 1 ft (the estimated height of seedlings when released from overstory competition).

Results were found to conflict with earlier work which had estimated the spruce-fir age structure from measurements of chronological age, coupled with records of harvesting and natural disturbance. For example, the derived age structures for the good and average site classes in the spruce-fir type show a large area in the 40-year class, and relatively little in 1-10 year-old stands. This is not consistent with the known history of disturbance in the spruce-fir type (Seymour 1985), which was characterized by extensive cutting and budworm mortality between 1870 and 1920, followed by several decades where little regeneration cutting was done, then by increased harvest and budworm activity beginning ca. 1970.

We offer two possible reasons why the height structure does not correspond with the suspected harvest and natural disturbance history. First, past work may have underestimated the importance of agricultural land abandonment, which created millions of acres of new forests in Maine since 1900. It is quite plausible that several hundred thousand acres reverted during the 1930's and 1940's that has since developed into spruce-fir or tolerant hardwood stands. This rationale is consistent with the preponderance of this age class on good sites, where agriculture would have been concentrated. Another plausible hypothesis is that much past harvesting activity has not, until recently, led to the development of classical even-aged stands which follow a free-growing height-development pattern for their entire lives. Maine's important timber types are dominated by shade-tolerant species such as red spruce (Picea rubens) and sugar maple (Acer saccharum) which can persist for decades as a slow-growing understory, respond abruptly to release, and continue development as a free-growing tree. As a result, stands now apparently in 30-50-year age classes may actually be 10-40 years older if they regenerated between 1900 and 1920 but were not released from overstory competition until 1930-50.

If this is true, one could argue that the derived age structure more accurately portrays the true stage in development, and thus is a better predictor of future yields, than the actual chronological age. In any case, past development is irrelevant; the main reason age is even needed is to link stand development to passage of time in the future. Since this derived age is also used as the independent variable in formulating yield curves, the crucial assumption is that dominant overstory trees will continue to grow as the height-development curve predicts for that soil-site class. If this does not hold, then the derived yield curves must be lagged accordingly, to "synchronize" height development and volume growth with passage of time.

The derived spruce-fir age structures are quite different among the three site classes (Fig. 2), a pattern also evident in other types. The

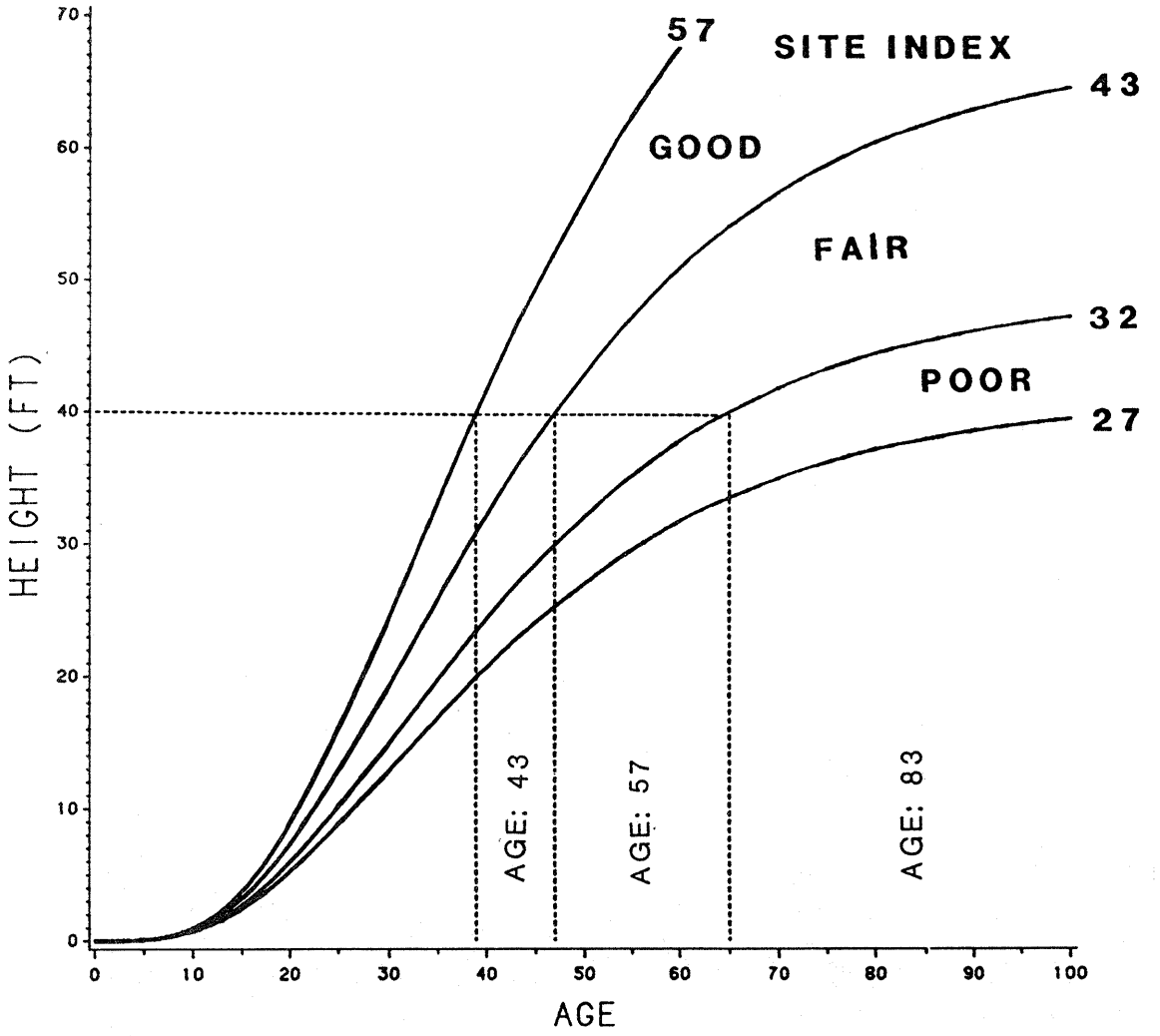

Figure 1. Example showing derived age for a spruce-fir plot with canopy height = 40 ft.

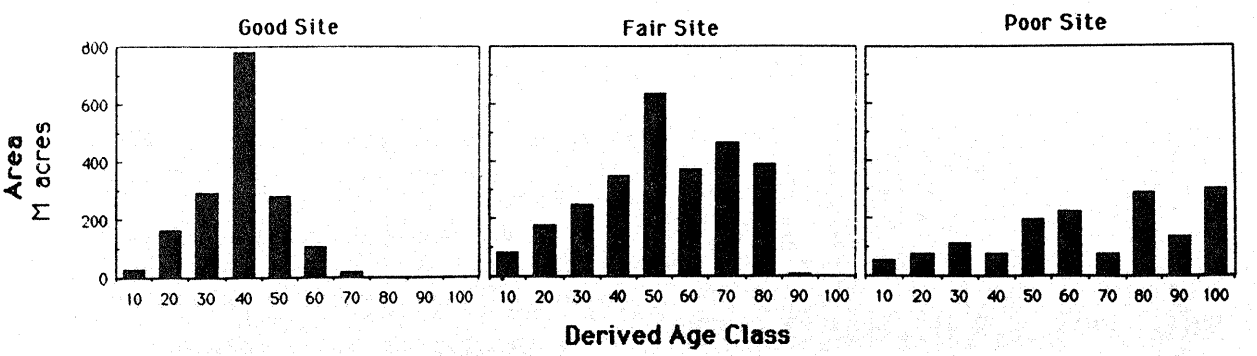

Figure 2. Comparison in derived age structures among site classes, spruce-fir type.

observed distributions follow a long-suspected but poorly documented phenomenon: if stands are harvested when they reach a certain volume, old stands rarely develop on good sites, but tend to dominate poor sites where the threshold volume takes longer to accumulate (Monsereud 1984). In this situation, averaging age structures across all site classes would tend to underpredict future growth, because site quality of the highly productive middle-age classes is underestimated.

Subdivision of Irregular-height Plots. Many plots show substantial variation in height among the 5 points in the Forest Service's cluster plot design, suggesting a two-aged stand structure. Using a canopy height of 25 ft as the boundary between "old" and "young" age classes, all 2110 plots were subdivided into the 6 possible classes on the basis of the heights of the individual points. Plots with 4/5 or 5/5 of the points in either young or old were assigned entirely to the dominant age stratum, on the grounds that only 20% of a given stand should not considered a separate age class; 87% percent of the plots fell into this "even-aged" category. Plots with a 3/2 or 2/3 split were subdivided into separate age classes based on the average heights of each component. USFS area-expansion factors were apportioned 3:2 or 2:3 to assign acreage to the subdivisions. In effect, this takes "real" acres and creates two artificial classes for simulation purposes.

FOREST TYPES

In addition to its age and productivity, FORMAN allows each forest class to be assigned to one of 12 "management units". These are primarily intended to represent geographic subdivisions of the forest which have unique harvest schedules, such as a district within the operating region of a large company, or a ranger district on a National Forest. For the analysis of Maine, we used management units to represent the eight major forest types in the State: spruce-fir, tolerant hardwood, white pine, intolerant hardwood, hemlock, swamp conifers, oak, and old-field hardwood. Since FORMAN can accept up to 12 such units, four units are available to model other forest strata which may warrant separate harvest schedules. For example, we used this feature to separate out zoned deer wintering areas where harvesting is constrained.

YIELD CURVE FORMULATION

Analysts have three options for incorporating forest growth into timber supply models: adapting published normal or managed-stand yield tables; fitting empirical yield curves to same data used to derive forest structure; or generating yield tables from an appropriate stand-level model. We combined the first two approaches: empirical curves were used to predict yields of the present unmanaged forest, whereas published curves were used for managed stands.

Empirical yield curves have several weaknesses. It is difficult to determine the harvest history of a plot and to decide whether such plots should be included in the curve-fitting process. Also, empirical trends reflect only the average volumes of stands which survive to that age. With preferential harvesting of high-volume stands, the surviving

stands represent an increasingly poorer component of the original population of that age class. As a result, true net growth from one age class to the next can be consistently underestimated, especially if site classes are not used. Despite these drawbacks, empirical curves do represent average conditions quite well, especially in large-scale models where thousands of stands must be aggregated into a single forest class.

To accurately model the timber markets in Maine, we formulated yield curves for seven species groups: spruce-fir; white pine; northern hardwoods; aspen-paper birch; hemlock and other softwoods; oak and ash; and northern white cedar. Yield curves are needed for each site x type group where the species is present; in theory, this would require a maximum of 8 types x 3 site classes x 7 species = 168 curve sets. We combined site classes in all but the spruce-fir and tolerant hardwood types, reducing the number of sets to 84.

Because each species is typically marketed for a variety of products, yield curves must not only predict total yields but also product breakdowns. We developed curves in terms of three units: total net merchantable volume; net cubic volume of the sawtimber portion, expressed as a percentage of the total volume; and net weight of the unmerchantable parts of the stem and undersize trees. Using the 1980 Forest Service data for Maine, volumes/weights were summarized by species groups and 10-year age classes for each of the 12 site x type classes. Statistical fitting procedures were not used. FORMAN specifies yield curves by a series of vertices (volume/age or weight/age pairs). In most cases, we simply used the mean volumes by age class as the vertices, using subjective smoothing where necessary to avoid illogical trends resulting from small sample sizes.

Managed Stand Yields. Intensive even-aged management techniques common in other coniferous forest regions have only recently been applied in Maine. Consequently, little long-term response data are available. We used managed stand yield tables derived by Bailey and McNally in Nova Scotia, which have been formulated with a simple calculation model that generates cubic volume yields for any site index, planting/spacing density, and stocking level.

MODEL CALIBRATION

After curve sets are formulated and the effective age structure derived, the initial forest structure must be calibrated so that the stocking levels in the model forest agree with actual forest totals. This process is facilitated by a vertical scaling factor for each yield curve, which can be varied until nearly perfect agreement is achieved.

Once the initial forest is calibrated, the model should then be tested to determine if it faithfully reproduces historical development. In our case, we began simulations in 1980, ran for 5 years, and compared results with an interim, mid-cycle remeasurement of the spruce-fir resource carried out in 1985. This presented a difficult problem, since the 1980-85 period experienced abnormally high tree mortality caused by

the spruce budworm. Unlike the Green Woods model (Seymour et al. 1985), FORMAN's empirical yield curve design does not explicitly predict catastrophic loss. We simply increased the 1980-85 harvest to 315% of the actual level, which gave close agreement with the actual 1985 inventory.

MANAGEMENT STRATEGIES

One strength of FORMAN is its ability to represent a diverse array of "real-world" timber management strategies. No harvest optimization is attempted; one simply begins with a desired wood flow, and modifies the harvest and management until a satisfactory outcome is obtained. Harvest volumes are specified by 5-year periods, and can be apportioned among various forest types. Flexible harvest rules allow forest classes to be queued according to: total, sawtimber, or biomass per acre; to presalvage mortality of declining stands; or to minimize cost. Planting and thinning can also be varied by five-year periods, and prioritized among forest classes, for example to simulate planting of only good quality sites.

CONCLUSIONS

We believe FORMAN offers great promise for timber supply analysis at several levels, ranging from regional projections done by the USDA Forest Service, to timber supply analyses for both large and small public and private forests. Our revised version, known as "FORMAINE", is programmed in Fortran 77 and runs quickly on an IBM-compatible PC. It handles up to 800 forest classes and 200 yield curves, and thus can readily deal with any real-world problem. Although not technically sophisticated, it allows any user with a general knowledge of timber management principles to carry out simulations rapidly and tractably. This is arguably a better approach than using complex, "black box" models where the approach is to derive "the answer" in one very detailed run.

LITERATURE CITED

Alig, R. J., B. J. Lewis, and P. A. Morris. 1984. Aggregate timber supply analysis. USDA Forest Service General Technical Report RM-106. 49 p.

Erdle, T. A. and E. C. Wang. 1986. Wood supply implications of a larch reforestation program. p. 145-164 In: Proc. 1986 Larch workshop. Maritimes Forest Research Center, Fredericton, N.B.

Haynes, R. W. 1987. Timber inventory projection systems in national assessments. In: Proceedings: New England growth and yield workshop, Durham, N. H., Jan 7-8, 1987. Maine Agricultural Experiment Station Bulletin (in press).

Kelty, M. 1986. Development patterns in two hemlock-hardwood stands in southern New England. Canadian Journal Forest Research 16:885-891.

Larson, R. W. and M. H. Gorforth. 1974. TRAS: a timber volume projection model. USDA Forest Service Tech. Bulletin 1508. 15 p.

Marquis, D. A. 1982. Removal or retention of unmerchantable saplings in Allegheny hardwoods: Effect on regeneration after clearcutting. Journal of Forestry 79:280-283.

Monsereud, R. A. 1984. Problems with site index: an opinionated review. p. 167-180 In: Forest Land Classification: Experiences, Problems, Perspectives: Symposium Proceedings, J. Bockheim, editor. Dept. Soil Science, Univ. Wisconsin, Madison, WI.

Oliver, C. D. 1978. Development of northern red oak in mixed stands in central New England. Yale Univ. School Forestry and Environmental Studies Bulletin 91, 63 p.

Oliver, C. D. 1981. Forest development in North America following major disturbances. Forest Ecology and Management 3:169-182.

Powell, D. S. and D. R. Dickson. 1984. Forest statistics for Maine 1971 and 1982. USDA Forest Service Resource Bulletin NE-81. 194 p.

Scott, C. T. and N. G. Voorhis. 1986. Northeastern forest survey site index equations and site productivity classes. Northern Journal of Applied Forestry 3:144-148.

Seymour, R. S. 1985. Forecasting growth and yield of budworm-infested forests. Part I: Eastern North America. p. 200-213 In: Recent advances in spruce budworm research: Proceedings CANUSA spruce budworms research symposium, Bangor, ME, Sept. 16-20, 1984. Canadian Forestry Service, Ottawa, Canada. 527 p.

Seymour, R. S. 1986. Stand dynamics and productivity of Northeastern forests -- biomass harvesting considerations. p 63-68 In: Proceedings of the 1986 Symposium on the productivity of northern forests following biomass harvesting. USDA Forest Service General Technical Report NE-115. 104 p.

Seymour, R. S., D. G. Mott, S. M. Kleinschmidt, P. H. Triandafillou, and R. Keane. 1985. Green Woods model: a forecasting tool for planning timber harvesting and protection of spruce-fir forests attacked by the spruce budworm. USDA Forest Service General Technical Report NE-91. 38 p.

Seymour, R. S., P. R. Hannah, J. R. Grace, and D. A. Marquis. 1986. Silviculture: the next 30 years and the past 30 years. Part IV. The Northeast. Journal of Forestry 84:31-38.

Tedder, P. L, R. N. LaMont, and J. C. Kincaid. 1987. The timber resource inventory model (TRIM): A projection model for timber supply and policy analysis. USDA Forest Service General Technical Report PNW-(in press).

MULTIPLE USE FOREST MODELLING IN AUSTRALIA

Brian J. Turner[1]

ABSTRACT. A multiple use forest model has been developed for a native eucalypt forest in Australia as part of a student exercise. It has recently been adapted to run under FORPLAN. A full-scale application of an advanced planning process incorporating the use of a modified FORPLAN has begun in a forest region in Victoria.

Australian forest services and industry have been using largescale and longterm computerized planning models since the late 1960's. Although some of the earlier models were simulators (e.g., Gibson et al, 1969), most of them were linear programming models of the Model I type, which often incorporated stand growth simulators in the matrix generators (e.g., Dargavel, 1978). Undoubtably this approach was strongly influenced by a visit to Australia in 1969 by the late Jerry Clutter.

These have been almost exclusively timber harvest scheduling models and have been most successfully applied to pine plantation systems. Unfortunately most of these efforts were shelved as the enthusiastic developers moved on to new positions and only a few models, in much modified form, are still being used. Currently there is a new wave of development, with much more of the utilization system being incorporated into the models.

One of the earliest illustrations of the potential of linear programming in the Australian forestry literature was an application to an extensively-managed eucalypt forest in Victoria (Paine, 1966). However modelling of the

---

[1]Reader in Forest Management, Department of Forestry, Australian National University, GPO Box 4, Canberra, ACT, 2601, Australia. The assistance of a large number of collaborators in the Department of Forestry and CRES at the ANU and in the Victorian DCFL is gratefully acknowledged. The Otways Project is being carried out with the support of the Department of Conservation, Forests and Lands, Victoria, Australia. The contents of this paper do not necessarily represent the official view of the Department.

Presented at the IUFRO Forest Growth Modelling and Prediction Conference, Minneapolis, MN, August 24-28, 1987.

extensive state-owned native eucalypt forests has been mostly confined to modelling the growth of evenaged regrowth stands (e.g., Weir, 1972). At least part of the reason for this is that in the 1970's the emphasis in Australian forestry changed in general from management of the native forests to the planting of extensive areas of exotic conifers. The fairly intensive management of the higher quality eucalypt forests as occurred in the 1950's and 60's was replaced by a caretaker role, as the aim of management altered to one of eking out the hardwood resource until the fast-growing pines captured the market. Coincidentally a strong conservation movement was able to have considerable areas of the remaining state-controlled old-growth forests converted to national parks in which harvesting is banned.

The often-bitter controversies which raged over these land-use changes resulted in a considerable increase in public awareness of the value of the eucalypt forests for supplying a variety of community needs. In the last decade there has been a significant change in public attitudes to the Australian "bush" --- in the middle-class suburbs in which most Australians live there has been a change from indifference to a romanticization of native flora and fauna, increasing concern for the protection of native forests from disease, fire and logging, and a reduction in concern for the preservation of often ailing timber industries and communities. Most of the highly productive forests are within a day's journey of the major population centres and, perhaps more importantly, are within hours of most of the coastal resorts to which Australians flock for vacations. They also often are the headwaters for these coastal towns' water supply. Increasing conflicts are thus inevitable.

The response of the forestry industry to these attitudinal changes has been to modify cultural practices to reduce detrimental environmental effects but at the same time to insist on the importance of utilization of the timber resource for preserving a viable rural community as well as for supplying a valuable raw material. In several states, "multiple use" has been implemented through a zoning approach by which non-wood benefits are given primacy in specified zones and timber production (with varying degrees of environmental safeguards) has priority in the remaining areas. One problem with this approach is that it is supply-driven: little account is taken of the *demand* for the various goods and services, and in particular regional variations in demands are not considered.

In two states (Western Australia and Victoria) the forestry agencies have recently been amalgamated with other land and resource agencies and the

management of all public lands decentralized into regions. The state of Victoria (about the size of Minnesota) has been divided into 16 new regions which have considerable autonomy. The Department of Conservation, Forests and Lands (DCFL) has been subjected to a series of strategy- development efforts, commencing with an Inquiry into the Timber Industry conducted by Professor Ian Ferguson, who suggested inter alia that forest planning be conducted at the regional level with effective public participation. These recommendations were upheld by the Government's 1986 Timber Industry Strategy which confirmed that state forests should be managed for multiple uses, where all forest values and uses will be safeguarded. It further requires that long-term planning be carried out to ensure that forests continue to provide sustainable yields in perpetuity.

These requirements indicate a need for a degree of intensity of planning quite unlike that previously practiced. In other states the pressure to increase planning intensity has come from conservationists' ploys to place forests which are of concern to them on the Register of the National Estate or even to accord them World Heritage listing, both of which require Commonwealth Government intervention if conservation values are threatened. One such forest is the Coolangubra State Forest in southeastern New South Wales, administered by the NSW Forestry Commission.

THE COOLANGUBRA MODEL

Forestry students at the Australian National University (ANU) spend much of their final year on various aspects of forest planning. Coolangubra State Forest was chosen as an interesting application for a student planning project because it is (or was) being roaded and logged essentially for the first time, thus planning exercises could be of some interest other than purely academic (Turner, 1986). As well as supplying sawlogs to a local mill, it is part of the supply zone for a large woodchip industry exporting to Japan. It is also recognised as having unique qualities as arboreal mammal habitat, of such value that conservationists have forced a ban on logging until environmental impact reviews are satisfactorily completed. Conservationists are claiming that it should be designated as national park on the grounds that the forest is one of the last remaining untouched escarpment forests and has non-timber values that will be adversely affected by logging. Industry claims that the forest contains much of the remaining sawlog resource of the region and its removal from production could close mills in the area and that a ban on woodchipping could jeopardize

that industry.

The students acted as the interdisciplinary planning team, and were assisted by a technical team of departmental staff. From their knowledge of the forest the students composed a list of issues, concerns and opportunities, and a list of quantitative decision criteria was developed. The technical team built a computerised map base of the 22 000 hectare forest to derive the size and location of homogeneous areas ('analysis areas'), and wrote a computer program to input the students' data to a standard LP computer program (FMPS).

THE GEOGRAPHIC DATABASE

A geographic database was developed by imposing a 200m square grid on maps of the forest and reading off information which was then computer encoded. Included were topographic maps to create an elevation layer which was then used to derive slope classes, a geology map and a "Stand Condition Class" map. These layers were entered into a database using TOMIS (Myers 1983) as the geographic information system (GIS). TOMIS was used to model new layers derived from these and other sources. The finally selected layers were: Stream Corridors, Road Corridors, Arborial Habitat, Erosion Potential, Timber Growth Potential, and Stand Condition Class.

In all, 124 analysis areas were recognized, after those of less than 40 ha were collapsed into the most similar analysis areas.

PRESCRIPTIONS

Four basic silvicultural prescriptions (one clearcut and three selection) were considered. Time of initial entry ranged over the full planning period of 50 years (5 periods of one decade).

Under the clearcut regime, 90% of the standing volume was to be removed. A pulpwood thinning of the second-growth stand was assumed, with age at thinning depending on the growth potential class.

Three selection regimes were considered: a heavy selection regime (75% of volume removed in first cut), a single tree selection regime (50% removed) and a group selection regime (also 50% removed but somewhat longer cutting cycle lengths). In all cases the second entry time depended on the growth potential class.

ECONOMIC DATA

Costs for annual maintenance, and for marketing for the various treatment types, and the revenues (in the form of stumpage values) for sawlog and pulpwood were gathered from the Forestry Commission. The value of recreation was determined from the few available consumer surplus studies conducted in Australia, and water was priced at the approximate marginal cost to the consumer in the area, reduced by reticulation and storage costs.

YIELD DATA

Yield models were developed for timber (sawlogs and pulpwood), water quantity, sediment production, wildlife value and recreation visitor days. In all cases actual values were dependent on prescriptions, time since operations and analysis area characteristics.

Timber volumes were estimated by stand condition classes from data supplied by the Forestry Commission. Net growth of old growth stands was assumed to be zero and growth of second growth was estimated by extrapolation from yield models developed for similar species in Victoria.

Water yields were modelled after trends found for experimental watersheds in Victoria adjusted for very obvious differences in vegetation, soils and climate. Sediment yields were similar extrapolations from Western Australia data.

Wildlife values were derived by using estimated number of arboreal mammals as a proxy. The basis of estimates was an experimentally logged and monitored area on the western edge of the forest. Recreation potential was estimated as total visitor days, using foresters' estimated of past use as the starting point and assuming a compounding increasing trend, dependent again on prescriptions and analysis areas.

RESULTS

Each student group formulated a management alternative in the form of desirable target values to be achieved by decades over a 50 year planning horizon, in sawlogs, pulpwood, water yield, sediment yield, recreation potential, wildlife quality and financial budget. These values were set as constraints and the LP run under an objective function of maximising the total present net worth of the forest. Student groups were thus able to compare their strategy against others.

The model has been developed by two successive student classes. There are major deficiencies in the basic data and yield models but the relationships are reasonable enough to provide useful results for the student planning exercise. However the latter required that areas of the forest be zoned according to a "preferred management priority" procedure and this was not possible with our simplistic matrix generator. Thus the results did not accurately reflect the student groups' preferred strategies.

FORPLAN IMPLEMENTATION

Rather than revise the matrix generator it was decided to acquire a copy of FORPLAN Version 2 which does accommodate the zoning approach. In January 1987 a copy of Release 12 of FORPLAN Version 2 was received from the USDA Forest Service at Fort Collins (B. Kent, pers. comm.). This was implemented on the ANU's Univac 1108 and the Coolangubra model was successfully run on it shortly before the Univac was decommissioned in June. FORPLAN has now been adapted to run on the University's VAX 8700 using MINOS (Murtagh and Saunders, 1983) as the linear programming package. This will be used with this year's students.

THE OTWAYS FOREST MANAGEMENT PLANNING PROJECT

Despite the difficulties encountered in the Coolangubra exercises, the concept of using a model to evaluate multiple use management options in a eucalypt forest was sufficiently demonstrated that the author and a close associate, Dr John Dargavel of the Centre for Resource and Environmental Studies (CRES) at the ANU, were encouraged to propose the approach to the Victorian DCFL. After considerable negotiation, a two and a half year cooperative project involving ANU and DCFL personnel is now underway to apply these advanced planning techniques to the Otway Region forests in southwestern Victoria and to develop the first regional forest plan, to be a prototype for all other regions.

A FORPLAN-type model for the region's 90 000 hectares of state forests is now being developed. The forests supply about 40 000m^3 of hardwoods (mainly *Eucalyptus* spp.) and 35 000m^3 of *Pinus radiata* sawlogs per year to nine sawmills directly employing about 500 persons (5% of the regional workforce). Up to 500 ha of native forest are logged annually mostly by clearcutting. Although pulpwood operations have been carried out in the recent past in conjunction with sawlogging, none are permitted at the moment even to remove the considerable quantities of residual wood. The

timber industry has been guaranteed supply at about existing levels for the next 15 years. The Otways support diverse vegetation communities ranging from cool temperate rainforests (in which logging is banned) to woodlands with heath understorey. Rare and endangered flora and fauna occur in the forests and preservation of these is required. There are eight proclaimed domestic water supply catchments in the Otway Region and the Ranges supply water to about a quarter of a million people. The Region supports over 1.6 million visitors annually and the state forests are intermixed with 60 000 ha of parks and reserves.

At issue are whether logging is detrimental to landscape values, accelerates soil erosion and degrades water quality, whether alternative silvicultural practices would reduce these effects and still support regeneration, whether integrated pulpwood/sawlog operations would be socially and environmentally acceptable, whether tourism could pick up the employment slack if timber production were curtailed, etc. Opposition to logging is strong among some groups and damage to logging equipment is not unusual. The area is thus ripe for multiple use planning.

The Planning Team is about to embark on an initial round of public participation to further define the issues, concerns and opportunities, and this will be followed by the finalization of decision criteria and subsequent decisions on data needs. Meanwhile a comprehensive geographic data base is being developed using the Arc/Info GIS running on the DCFL's Prime computers. At this stage it is clear that the following layers will be digitized and included in the database and will form the basis for the definition of analysis areas:

Geology/ geomorphology; Topography and streams; Water catchment boundaries; Erosion hazard classes; Roads; Forest types; Stand classes (age/quality); Cultural boundaries; Management boundaries.

YIELD MODELS

Timber yields will be derived from several yield models currently used by the DCFL.

(a) STANDSIM, developed for evenaged stands of mountain ash (*Eucalyptus regnans*) by Opie (1972), is a distance-independent tree model which was used in the optimization package called MASH (Weir, 1972). MASH was constructed to help plan the utilization of extensive areas of mountain ash regrowth in central Victoria resulting from the disastrous 1939 fire.

(b) MESSIM was developed by B. A. Kilgour to model the lower quality unevenaged cutover messmate (*E. obliqua*) of southwestern Victoria. It is a distance-independent tree model which predicts dbhob increment as a function of dbhob, basal area density, site index, and past logging history.

(c) For its pine plantations the DCFL is constructing a sophisticated planning simulation system called FRIYR. This uses a stand model which will be used to supply input to the Otways model.

As yet no work has been done on yield models for other forest outputs --- the project team can call on a number of experts within DCFL and the ANU to assist.

PRESCRIPTIONS

The mountain ash forests are conventionally harvested by clearcutting followed by a hot fire to remove as much as possible of the post-logging debris, and then hand or aerial sowing if necessary. It is widely believed that this regime is essential for adequate re-establishment. Some alternative evenaged and \selection management regimes will be incorporated into the model even though the regeneration results may be uncertain.

Our intent is to incorporate socioeconomic variables directly into the optimization model, so that the effects on forest management of employment and industrial restructuring strategies can be directly evaluated.

DISCUSSION

There are very real difficulties in applying multiple use modelling to native forests in Australia. Some of these problems are similar to those found with their application to U.S. national forests (Johnson, 1987). However one not specifically identified by Johnson is the widespread scepticism that there is adequate data to support the intensity of modelling required for an optimization model. Evidence is lacking on the ability of sensitivity analysis to compensate for scanty data and coarse environmental-effects models. There are hard questions as to the cost-benefit relationships of this intensity of planning. There are doubts as to whether decision-makers will wish to or be able to fully comprehend the complexities of the modelling approach, let alone that the many critics of the multiple use approach will find it believable. There is thus understandable interest in alternative planning approaches of which the suitability analysis approach seems most

popular. However these approaches generally deal only with the supply side of the resource and are therefore inadequate when multiproduct demands and efficiency goals are included in the system.

It is an unfortunate fact that the efficient management of a forest for a variety of often incompatible outputs and environmental constraints is not a simple matter and simplistic techniques will not do the job. In Victoria we hope to demonstrate that these advanced planning techniques do have value in analyzing and displaying the effects of management alternatives.

LITERATURE CITED

Dargavel, J. B. 1978. A model for planning the development of industrial plantations. Australian Forestry 41(2): 95-107.

Gibson, B. F. R. G. Orr and D. W. M. Paine. 1969. Improved forest management through operations research. Australian Forestry 33(2): 111-118.

Johnson, K. N. 1987. The analyst's mystique: evolution of a forest planning model. Forest Watch 7(10): 9-14.

Myers, W. L. 1983. Task Oriented Multipurpose Information System (TOMIS): User's manual for the the basic system. Pennsylv. State Univ., Sch. of For. Resources Res. Pap. 46.

Opie, J. E. 1972. STANDSIM - a general model for simulating growth of evenaged stands. Proc., 3rd Conf. Advisory Group of For. Statisticians, Sec. 25, IUFRO, Jouy-en-Josas, France, Sept. 1970: 217-239.

Paine, D. W. M. 1966. Analysis of a forest management situation by linear programming. Australian Forestry 30(4): 293-303.

Turner, B. J. 1986. Multiple-use forest modelling: a student project. Australian Forestry 49(4): 203-209.

Weir, I. C. A. 1972. Planning of wood production using systems analysis. Appita 26(2): 107-112.

OPTIMIZING SPECIES COMPOSITION IN MIXED, EVEN-AGED STANDS

Lauri T. Valsta[1]

ABSTRACT. Volume yields and financial returns from Finnish even-aged spruce-birch stands were analyzed based on optimum thinning and rotation management regimes. The mixed stand with an optimal species composition was superior to both of the single species stands, considering volume as well as net revenue maximization. Methods to solve the associated optimization problem are discussed.

INTRODUCTION

Compared to single species stand optimization, additional questions in mixed species optimization in even-aged stands include the optimal species composition of the initial stand, the species mix during rotation and the final harvest age of each species. The economic analysis is similar to the single species case, only some additional state and control variables may be defined. The size of the optimization problem is increased by additional tree species and optimization methods suitable for single species analysis may become unavailable. This refers especially to dynamic programming which has so far been the most popular stand optimization technique.

Three different types of mixed species growth models may be distinguished based on the model form regarding variables describing competition for growing space: (1) competition is not species specific (Agestam 1985, Bullard et al. 1985), (2) competition is species specific (Wykoff et al. 1982), (3) competition is mixture specific (USDA Forest Service 1979, Mielikäinen 1980, 1985, Lynch & Moser 1986). The models of group (1) typically have one variable that represents the competition due to all other species in the stand, e.g. basal area sum of other species. In models of group (2) each species contributes differently to competition in the stand and the model contains e.g. separate basal area variables for each species with unequal coefficients. The models of group (3) apply only to predefined species combinations. They have the potential to describe accurately how tree species with individual ecological characteristics interact.

One of the most interesting questions regarding mixed stand management is the existence of the so called mixture effect which implies that a given number of trees grow faster when intermingled as a mixed stand than when growing as separate pure stands. The idea of the mixture effect is based on the assumption that two ecologically different species would utilize the growth potential of the site to larger extent than a single species. Models of group (3) should reveal the mixture effect if it exists. Models of groups (1) and (2) may show the mixture effect if it exists and the data set happens to consist of plots with species combinations where the mixture effect is present. These model groups may also fail to recognize existing mixture effects.

In the above the mixture effect was defined in biological terms. It means that at some point of time during the rotation the growth of a mixture exceeds the average of the growths of

---

[1]Senior researcher, The Finnish Forest Research Institute, Unioninkatu 40 A, SF-00170 Helsinki, Finland

Presented at the IUFRO Forest Growth Modelling and Prediction Conference, Minneapolis, MN, August 24-28,1987

the pure species, weighted by species proportions. From a managerial point of view we may define a mixture effect when, say, the total growth during rotation or the discounted net revenues from the stand are greater for a mixed stand than for a pure stand. This may take place also when the tree species have differing growth rhythms although at no point of time the biologically defined mixture effect exists. In a two species case we would utilize the periods of fastest growth of both of the species by allocating growing space for them accordingly during the rotation.

In this study the optimal species composition of a mixed stand of Norway spruce (*Picea Abies* Karsten) and silver birch (*Betula pendula* Ehrh.) is determined. Optimal thinnings and rotation are derived for maximum mean annual increment and soil expectation value. Two optimization methods (dynamic programming and direct search with the method of Hooke and Jeeves) are also compared.

STAND SIMULATOR

The whole-stand growth model for mixed stands of spruce and birch in Finland is adopted from Mielikäinen (1985). The models for predicting the volume growth percentage of the two species are based on stand age, total stand volume and birch percentage of volume. When transformed to functions of volume by tree species the models become

$$I_{vs} = 9.553\ T^{-.6477}\ V_s\ (V_s + V_b)^{-.5577} \quad (1)$$

$$I_{vb} = 4.844\ T^{-.9317}\ V_b^{.7646}\ (V_s + V_b)^{.0030} \quad (2)$$

where I_{vs} and I_{vb} are the volume increments of spruce and birch, respectively, during the following 5-year period (m^3/ha/yr), T is the breast height age of the stand, V_s is the volume of spruce (m^3/ha), and V_b is the volume of birch (m^3/ha). Some observations on the growth functions may be made. With increasing age, the growth of birch slows down more rapidly than that of spruce. Birch reduces the growth of spruce but birch growth is practically independent of spruce volume. This feature seems to result from the tendency of birch to overtop spruce in young stands.

Due to lack of more elaborate models some simplifying assumptions regarding stand development are made. Instead of a mortality model the following growth reduction procedure was constructed. Based on the data set for growth functions the maximum stand volume (V_{max}, m^3/ha) giving undisturbed growth was defined as

$$V_{max} = 235. + T \quad (3)$$

where T is stand age. When the predicted stand volume (V) exceeds V_{max} it is reduced by a factor x which was arbitrarily chosen to produce plausible growth reductions for overstocked stands:

$$x = 1. - 2.24\left[\frac{V - V_{max}}{V_{max}}\right]^{1.5} \quad (4)$$

To follow the development of average tree size, the number of trees is taken as a state variable. It is not used in the growth function and, in the absence of more detailed information, it is assumed that the average tree sizes of both species are always equal.

Thinning type is assumed to be mechanical such that the number of trees removed in a thinning is proportional to the volume removed.

To divide harvest volume into product classes two types of equations are used. The proportion of nonmerchantable wood is obtained using equations in Valsta (1986). The percentages of sawlog volume are predicted as functions of stand age, based on Mielikäinen (1985). The rest of the volume harvested is pulpwood.

Sawlogs and pulpwood are priced individually and the following net stumpage prices (FIM/m^3) are used: 180 for spruce sawlogs, 100 for spruce pulpwood, 190 for birch sawlogs (used for veneer) and 80 for birch pulpwood. Along the lines of the price agreement between the Finnish forest industry and the farmer's association the stumpage prices are adjusted based on the average tree size and the volume per hectare harvested to reflect logging cost differences.

OPTIMIZATION METHODS

Three most applicable optimization methods for stand level analysis are, in my opinion, dynamic programming (DP), discrete-time optimal control (DTOC), and direct search (DS), e.g. the Hooke and Jeeves' method (Brodie & Haight 1985, Haight 1987, Roise 1986). The compatibility of these optimization methods with some model and solution characteristics may be summarized as follows:

	Compatilibility of optimization method		
	DP	DTOC	DS
Model characteristic			
not differentiable	yes	no	yes
many state variables	no	yes	yes
Solution characteristic			
global optimum found	yes	no	no
accurate optimum determined	no	yes/no	yes

It can be seen that none of the optimization methods fulfills all of the requirements stated above. It is a question of the art of optimization to judge which of the characteristics are decisive.

The results are first derived using standard dynamic programming utilizing the neighborhood concept of Brodie and Kao (1979). The state variables are stand volume, the number of trees and species composition (birch percentage of volume). The computation intervals, which also show the accuracy of determining the optimal solution, are 5 years, 20 m^3/ha (286 cu.ft./ac) for stand volume, 75 trees per hectare (30 trees per acre), and 5 % for species composition. The problem formulation and solution procedure is similar to the one described in detail in Valsta (1986).

The state space of a dynamic programming network expands rapidly when additional tree species are included in the analysis. To explore potentially more efficient solution procedures, direct search with the method of Hooke and Jeeves (see e.g. Bazaraa and Shetty 1979) is also applied. A computer program given in Osyczka (1984) was adapted to the present problem.

Corresponding to Roise (1986) the problem of finding the optimal rotation and thinnings is formulated as a nonlinear programming problem:

$$\max\ z = g(t_j, u_{ij}, t_{m+1}) \qquad i = 1,...,n, \quad j = 1,...,m \qquad (5)$$

subject to

$$x_{j+1} = f(t_j, x_j, u_j, t_{j+1}) \qquad j = 1,...,m \qquad (6)$$

$$\mathbf{0} \leq u_j \leq \mathbf{1} \qquad \forall\ j \qquad (7)$$

$$t_j, x_{ij}, u_{ij} \geq 0 \qquad \forall\ i,j \qquad (8)$$

$$x_0 \quad \text{given} \qquad (9)$$

where

$g(\cdot)$ = the function for the optimum value of a cutting regime,
t_j = the time between thinning j-1 and j,
t_{m+1} = the time between the last thinning and the final harvest,
u_{ij} = the percentage of trees removed of species i in thinning j,
$f(\cdot)$ = the stand development model,
x_j = the vector of stand characteristics at cutting j,
x_0 = the initial stand,
i = the index of tree species,
j = the index of thinning.

With a nondifferential optimization method, such as the Hooke and Jeeves' method, the stand dynamics (equation 6) may be excluded from the formulation. The problem now becomes an unconstrained nonlinear programming problem with upper and lower bounds for the variables u_{ij}. The objective function may be rewritten as:

$$\max\ z = g(t_j, u_{ij}, t_{m+1} \mid x_0) \qquad i = 1,...,n, \quad j = 1,...,m \qquad (10)$$

subject to (7) and the nonnegativity restrictions. When the problem is solved the algorithm computes repeated values of equation (10) in which the stand dynamics are implicitely included. The value of equation (10) may thus result from any kind of deterministic relationship with the arguments.

RESULTS

In the growth model applied the species composition with fastest growth depends both on stand age and growing stock level. Adjusting the species composition means reducing the growing stock. Hence there is no simple rule we could follow in order to maximize volume growth over the rotation. In addition, the solution always depends on the initial condition, i.e. the regeneration result.

The initial stand in the analysis is a 30-year-old even-aged stand with a growing stock of 100 m^3/ha (1400 cu.ft./ac) and 1200 trees per hectare (480 trees per acre). The species composition is allowed to vary freely and it is also assumed that any mixture could have been generated with the same cost and would have an equal growing stock at age 30.

When maximizing mean annual increment (M.A.I.) the optimal growing stock consists mostly of spruce (Figure 1), especially towards the end of rotation. The proportion of birch first slowly increases due to the more rapid growth of birch.

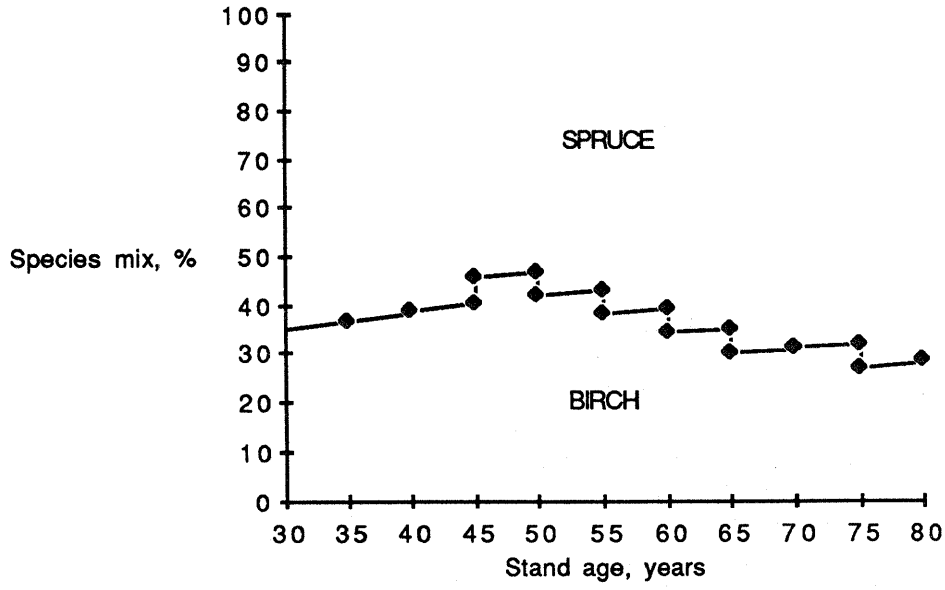

Figure 1. The optimal species composition (per cent of stand volume) when maximizing mean annual increment.

In the first thinning at age 45 the proportion of birch is increased slightly. This seems to be an anomaly caused by the minimum of 5 % steps in species composition of the initial stand. Later, the proportion of birch is decreased as its growth is declining faster with increasing age. The M.A.I. of the optimal mixture was 9 % higher than that of the pure spruce stand. The results are in agreement with the values reported by Mielikäinen (1985). With a fixed 25 % birch mixture he found a 6 % increase in M.A.I. over the pure spruce stand. Agestam (1985) found that the growth of the mixed stand was sometimes higher, sometimes lower than that of the pure spruce stand. However, the species compositions used in the simulations were suboptimal in view of the results from the present study.

The magnitude of the so called mixture effect resulting from different species compositions may be seen in Figure 2. The data points are generated by optimum thinning regimes with 0, 10, 20,..., 90, 100 % birch in the initial stand. Growth above the straight line is considered a result of the mixture effect.

The financially optimal species composition starts with a larger proportion of birch at the beginning of rotation (Figure 3). Later, birch is thinned heavily and a stand close to a pure spruce stand is final harvested. Two thinnings are made, the first one to avoid growth reduction due to overdensity and the second one to adjust species composition and to reduce the growing stock in order to maintain the relative value growth corresponding the interest rate. The soil expectation value of the mixed stand is 25 % higher than that of the spruce stand and 9 % higher than that of the birch stand.

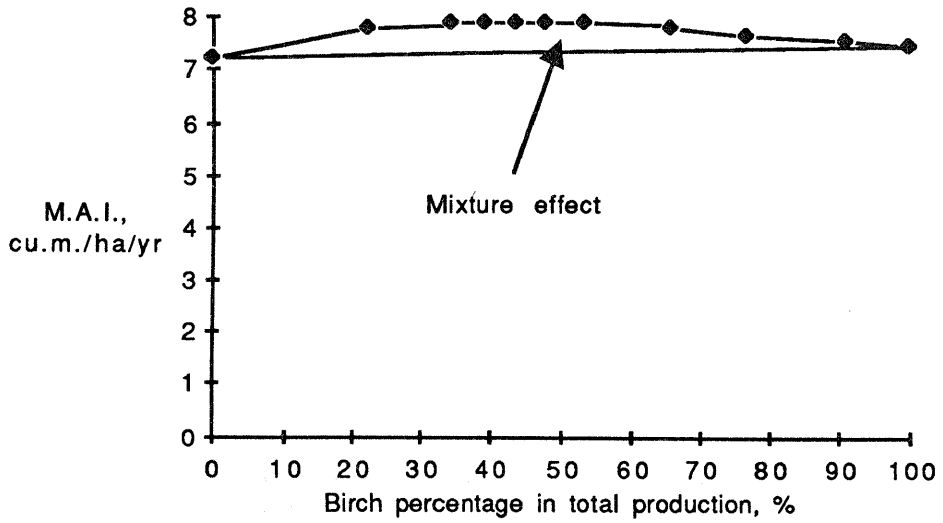

Figure 2. The maximum M.A.I. in relation to species composition of the total volume production during the rotation.

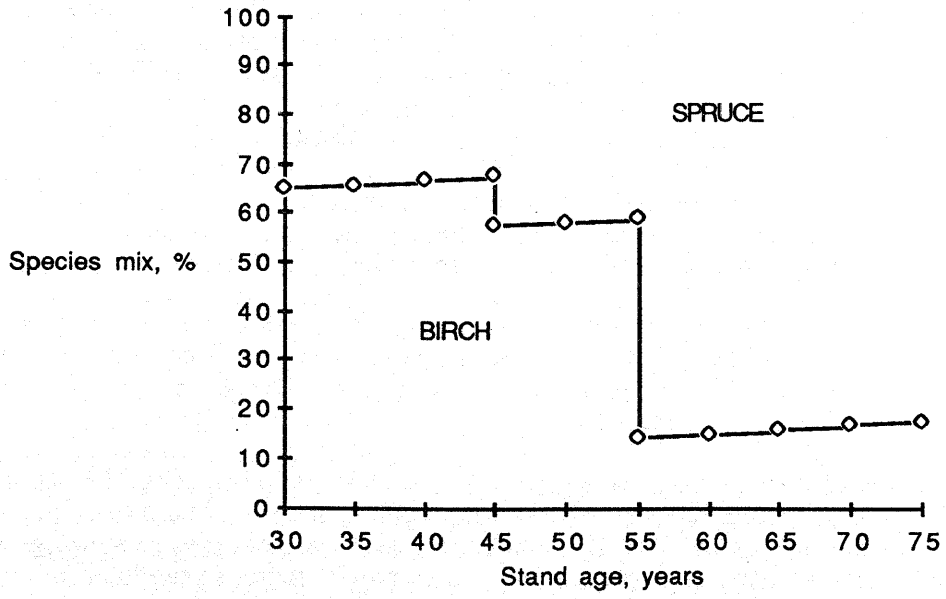

Figure 3. The optimal species composition (per cent of stand volume) when maximizing soil expectation value with 3 % interest rate.

A comparison of optimal solutions found with dynamic programming and the Hooke and Jeeves' direct search method is seen in Figure 4. The small differences between the solutions may be attributed to the 5 year–5 % state intervals used in dynamic programming. The optimal soil expectation values differ by 2 %, in favor of the Hooke and Jeeves' method. Equally consistent results are obtained when maximizing mean annual increment.

The optimal solution reported by the Hooke and Jeeves' method has an M.A.I. value 0.4 % higher than the one given by dynamic programming.

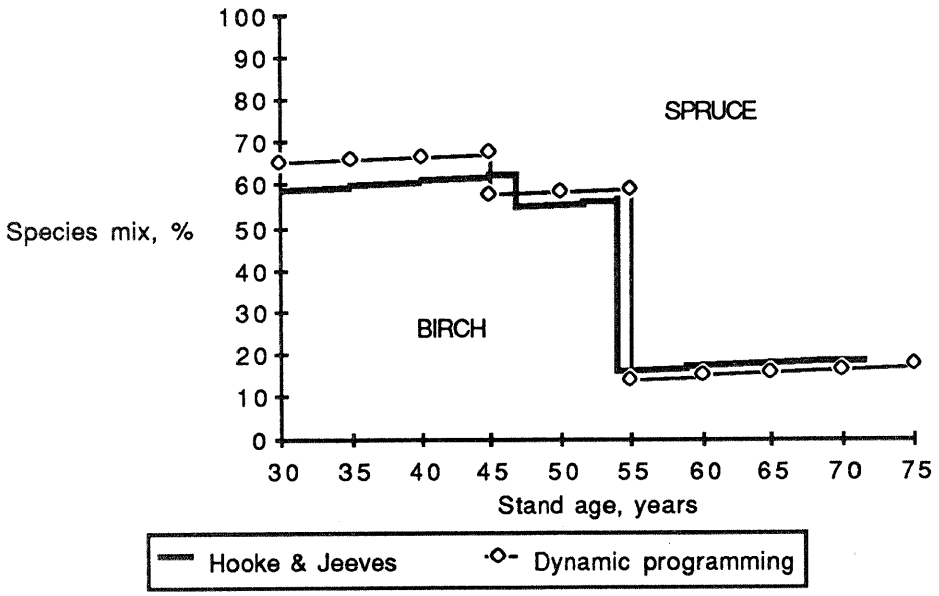

Figure 4. The optimal species composition for soil expectation maximization determined by (1) the method of Hooke and Jeeves and (2) dynamic programming.

When applied to the present optimization problem the version of the Hooke and Jeeves' method used suffered from slow convergence close to the optimum solution. Local optima were another problem. A local optimum exists for each number of thinnings (when a financial objective is used) and several local optima were identified also within a given number of thinnings. In practice, repeated computer runs were executed to arrive at a solution that was regarded as satisfactory. Two random search phases incorporated in the computer program by Osyczka (1984) were found useful. The first one generates a number of random starting points (e.g. 100) of which the best is taken as the initial solution. The other random search part is executed after a local optimum solution is found in order to locate any better solutions in the neighborhood of the present solution.

CONCLUSIONS

The problem of determining the optimum species composition, thinnings and rotation in a mixed, even-aged stand was solved using dynamic programming and direct search. The results obtained are specific to the initial state of the stand and, hence, no exact management guidelines can be stated for the type of forest analyzed. A whole-stand growth model was used in the analysis. Consequently, the results are applicable only to a fairly restricted group of stands that correspond to the growth model. The single-tree growth models, also reported by Mielikäinen (1985), have the potential of describing a wider range of stand types.

When the mixed stand with the optimum species composition was compared with pure stands of each species it was found superior for both volume production and soil expectation value maximization. The financial comparison is strongly dependent on the stumpage prices applied. In this study typical historical prices for the appropriate area were used.

Dynamic programming and direct search with the method of Hooke and Jeeves gave parallel results, as regards optimum solutions and objective function values. The differences between objective function values given by the two methods were considerably smaller than those reported by Roise (1986). Dynamic programming suffers from excessive computational load when several state variables are introduced. Using the approach presented by Paredes V. and Brodie (1987) this problem may be resolved in a part of analysis situations and a method finding a globally optimal solution may still be used.

REFERENCES

Agestam, E. 1985. A growth simulator for mixed stands in Sweden and two examples of yield in birch-pine and birch-spruce mixed stands. Rapporter, Institutionen för skogsskötsel, Sveriges Lantbruksuniversitet. 14:235-252.

Bazaraa, M. S. & Shetty, C. M. 1979. Nonlinear programming. John Wiley & Sons, New York. 560 p.

Brodie, J. D. & Haight, R. G. 1985. Optimization of silvicultural investment for several types of stand projection systems. Can. J. For. Res. 15:188-191.

Brodie, J. D. & Kao, C. 1979. Optimizing thinning in Douglas-fir with three descriptor dynamic programming to account for accelerated diameter growth. Forest Science 25(4):665-672.

Bullard, S. H., Sherali, H. D. & Klemperer, W. D. 1985. Estimating optimal thinning and rotation for mixed-species timber stands using a random search algorithm. Forest Science 31(2):303-315.

Haight, R.G. 1987. Evaluating the efficiency of even-aged and uneven-aged stand management. Forest Science 33(1):116-134.

Lynch, T. B. & Moser, J. W., Jr. 1986. A growth model for mixed species stands. Forest Science 32(3):697-706.

Mielikäinen, K. 1980. Mänty-koivusekametsiköiden rakenne ja kehitys. Summary: Structure and development of mixed pine and birch stands. Communicationes Instituti Forestalis Fenniae 99.3:1-82.

Mielikäinen, K. 1985. Koivusekoituksen vaikutus kuusikon rakenteeseen ja kehitykseen. Summary: Effect of an admixture of birch on the structure and development of Norway spruce stands. Communicationes Instituti Forestalis Fenniae 133:1-79.

Osyczka, A. 1984. Multicriterion optimization in engineering with FORTRAN programs. Ellis Horwood, Chichester.

Paredes V., G. L. & Brodie, J. D. 1987. Efficient specification and solution of the even-aged rotation and thinning problem. Forest Science 33(1):14-29.

Roise, J. P. 1986. A nonlinear programming approach to stand optimization. Forest Science 32(3)735-748.

USDA Forest Service. 1979. A generalized forest growth prediction system applied to the Lake States region. USDA Forest Service, General Technical Report NC–49. 96 p.

Valsta, L. T. 1986. Mänty-rauduskoivusekametsikön hakkuuohjelman optimointi. Summary: Optimizing thinnings and rotation for mixed, even-aged pine-birch stands. Folia Forestalia 666. 23 p.

Wykoff, W. R., Crookston, N. L. & Stage, A. R. 1982. User's guide to the Stand Prognosis Model. USDA Forest Service, General Technical Report INT–133. 112 p.

SIMULATED APPLICATIONS OF EMPIRICAL TIMBER PRODUCTIVITY EQUATIONS FOR FOREST SOILS IN SOUTHEASTERN ALASKA

Willem W. S. van Hees[1]

ABSTRACT. The use of timber productivity equations developed for five tree species on seven forest ecosystem soils is examined. A projection approach uses regional, species-specific stand tables to evaluate sites for future management actions such as maintaining current species, converting to other species, and changing stocking of chosen species.

INTRODUCTION

Forest managers need information, methods, or materials to help them accurately and efficiently direct the course of proposed management programs. These managers, when developing management plans, often strive to optimize the production or availability of one or more forest resources. Management planning to meet such objectives must be multi-faceted and is not generally limited to one item of analysis for decision processing.

Many factors come into play in developing effective forest resource management plans. Some of these factors are, by their nature, fixed and not amenable to change by the resource manager, but they are no less important in management planning than factors subject to management. Examples of fixed factors are climate and site characteristics such as aspect, slope, and soil. The more malleable factors include stand density, species composition, and tree size distributions.

The fixed and variable factors pertinent to management planning are interactive. Just as a manager striving for optimum production would not attempt to plant a tropical hardwood in a boreal setting, so should he or she consider effects of such site characteristics as soil on the optimum combination of variable factors. On a given soil, certain species grow better than others, and the degree to which a manager should favor one species over another may be a function of stand density. Reducing stocking may increase productivity of one species but not another. A change in stocking could change productivity levels to the degree that another species would be selected over a previously favored one for future management.

---

[1]Research Forester, USDA Forest Service, Pacific Northwest Research Station, 201 E. Ninth Avenue, Anchorage, AK, 99501, USA.

Presented at the IUFRO Forest Growth Modelling and Prediction Conference, Minneapolis, MN, August 24-28, 1987.

I examined the relationship of individual tree growth to the soil on which the tree was growing (manuscript in preparation). Regression equations were developed for up to five tree species on seven ecosystem soils. The equations related periodic annual tree volume growth percent to the reciprocals of diameter at breast height (DBH), DBH squared, and percentage of live tree stocking (LTS). LTS is a measure of the growing space available to individual trees, expressed in basal area per acre. Analysis of covariance indicated measurable differences in tree growth both within and between species and soil groups.

This paper presents examples of how tree-growth equations specific to a particular species and soil can be used to evaluate management options.

METHODS

Data for developing the equations were from permanent, 10-point, variable-radius (basal area-factor = 62.5), forest-inventory sample plots established in southeastern Alaska. Data recorded on the plots included DBH, 10-year diameter increment, tree height, and a description of the forest-ecosystem soil.

Regression analyses were performed for five tree species on seven soils to relate periodic annual cubic-foot volume growth percent to tree DBH and percentage of LTS on the site. The tree species were Alaska-cedar (Chamaecyparis nootkatensis (D. Don) Spach), western hemlock (Tsuga heterophylla (Raf.) Sarg.), mountain hemlock (T. mertensiana (Bong.) Carr.), Sitka spruce (Picea sitchensis (Bong.) Carr.), and western redcedar (Thuja plicata Donn). Tree stocking on the site was determined by ALCAL[1], computer software developed to compile Alaskan forest-inventory sample data. The soils are those characterized by Stephens and others[2] (1969) for the Tongass National Forest (Table 1). Periodic annual cubic-foot volume growth percent was established through use of 10-year diameter increment. Average annual increment, as estimated from the increment core, was subtracted from current diameter to estimate tree diameter 1 year before inventory. The two diameters and an estimate of height change were needed to establish tree volume at the two times. Volume growth percent was estimated by use of the two volumes and their difference.

---

[1] The ALCAL program is on file at the Forestry Sciences Laboratory, USDA Forest Service, 201 East 9th Avenue, Suite 303, Anchorage, Alaska 99501.

[2] Stephens, F. R.; C. R. Gass; R. F. Billings; and D. E. Paulson. 1969. Soils and associated ecosystems of the Tongass. (Draft). USDA Forest Service, Juneau, Ak.

TABLE 1. General characteristics of southeastern Alaska forest soils.

Forest ecosystem [1]	Drainage	Depth	Texture
F1	Well drained	> 10 inches mineral soil over bedrock	Sandy loam to silt loam
F2	Freely drained	< 12 inches, shallow to bedrock	Peat over gravelly loam
F2r	Well drained	Duff over gravel bedrock	Undecomposed litter over gravelly silt loam
F4	Somewhat poor	> 30 inches, generally	Sandy loam to silt loam to gravelly silt loam
F5	Poor	> 24 inches	Black muck to mucky peat
F6	Somewhat poor	Shallow to bedrock	Stony
f1	Well drained	> 36 inches	Silt loam to very fine sandy loam

[1] "F" ecosystems-have mature soils; "f" ecosystems-have relatively fast rates of soil development. Source: Stephens, F. R.; C. R. Gass; R. F. Billings; and D. E. Paulson. 1969. Soils and associated ecosystems of the Tongass. (Draft). USDA Forest Service, Juneau, Ak.

Regression equations were developed for each tree species and soil combination for which 30 or more observations of tree growth percent were available. Analyses of covariance were performed on equations within and between forest-ecosystem categories. With the exception of Alaska-cedar, mountain hemlock, and western hemlock on F2r soils, and Alaska-cedar and western hemlock on F5 soils, all equations were significantly different from each other. For those that were not, data were pooled and a combined equation was developed.

The approach to evaluating management options was to "grow" a stand of trees, tree by tree, for 1 year using the growth rates predicted by the equations developed earlier. A table of average volumes per tree by 2-inch DBH class and species was then used to determine if the new tree volume was in the next higher DBH class. If the new volume was in the next DBH class, the growth rate appropriate to that class was applied to the new volume; otherwise, the former growth rate was applied. In this manner, the trees were grown for 15 years. Stand volume per acre was obtained by multiplying the number of trees in the diameter class by the ending volume per tree and summing over all diameter classes. Demonstrating all of the equations developed earlier is beyond the scope of this paper. Equations for western hemlock and Sitka spruce growing on F1 and F5 soils were used as examples (Table 2).

TABLE 2. Equations for periodic annual cubic-foot tree-volume growth percent for western hemlock and Sitka spruce on F1 and F5 soils in southeastern Alaska.

F1 soil

Western hemlock

$$Pv = -.308 + 108.005\ (1/LTS) - 8635.503\ (1/LTS^2) + 535.278\ (1/DBH^2)$$

Sitka spruce

$$Pv = -.008 + 64.705\ (1/LTS) - 1977.936\ (1/LTS^2) + 461.279\ (1/DBH^2)$$

F5 soil

Western hemlock

$$Pv = -.487 + 74.072\ (1/LTS) - 3008.739\ (1/LTS^2) + 178.035\ (1/DBH^2)$$

Sitka spruce

$$Pv = -.251 + 159.392\ (1/LTS) - 8020.865\ (1/LTS^2) + 98.981\ (1/DBH^2)$$

Where: Pv = annual percent tree-volume growth;
LTS = percentage of live tree stocking; and
DBH = tree diameter at breast height.

To demonstrate evaluation of management options, the likely future productivity of the existing stand served as the basis for comparison. In this study, the "existing" stand was a composite of all poletimber plots on the F1 soils in the Prince of Wales inventory unit of southeastern Alaska. This "composite" plot was used as the basis for growth projections of both western hemlock and Sitka spruce. Only trees $\geq$ 5.0 inches DBH were used because this is the size used in developing the equations. Stand characteristics--such as number of trees per acre, percentage of LTS, and diameter distributions--were those estimated by the 10-point samples. Thus, the "stand" does not have a real area, and all computations are on a per-acre basis. Volumes per tree are averages, by species, across the entire Prince of Wales unit. For comparability, the same distribution of number of trees by diameter class was maintained for each stand, along with the same LTS and beginning volume per tree by species for the stands growing on F5 soils. See Table 3 for basic "stand" structure.

Changes in stand density were represented by varying the percentage of LTS. The initial value of 498 percent is that of the composite plot. Rather than change the beginning stand structure, stand-density reductions were conceptually accomplished by removing trees less than 5.0 inches in diameter.

Three management options for two species growing on the two soils mentioned above were examined. They are (1) to maintain existing stand conditions, (2) to maintain existing species but reduce the percentage of LTS per acre, and

TABLE 3. Initial stand conditions used to demonstrate use of equations for tree-volume growth (percentage of LTS = 498) on forest soils in southeastern Alaska.

Tree diameter (inches)	Number of trees per acre	Cubic-foot volume per tree	
		Sitka spruce	Western hemlock
6	74	1.99	2.24
8	39	5.28	4.72
10	34	9.61	10.57
12	8	22.13	20.08
14	3	34.98	31.02
16	5	47.47	45.74
18	2	64.42	62.96
20	0	0	0
22	0	0	0
24	1	130.11	125.29

(3) to convert to a stand of similar structure with another species.

RESULTS

Western hemlock grown for 15 years on the F1 soils exhibited a gross cubic-foot volume increase of 1,624.5 cubic feet over the beginning volume of 1442.9 cubic feet (Table 4), 126 percent of the beginning volume. Reduction of LTS to 100 percent, from the beginning 498 percent, increased volume growth by 14.5 cubic feet to 1,639.0 cubic feet (Table 5). This increase is < 1 percent higher than the volume growth under the overstocked condition.

Absolute volume growth of Sitka spruce grown on the F1 soils was not as great as that of western hemlock (Table 4). In 15 years, spruce growth in the overstocked conditions (LTS = 498 percent) was 1,443.8 cubic feet (an increase of 99 percent over the beginning volume of 1,458.1 cubic feet). Reduction of LTS to 100 percent increased volume growth by 90.3 cubic feet to 1,534.1 cubic feet (Table 4). This volume growth is 6.25 percent higher than under the overstocked conditions.

On the F5 soils, assuming the same initial stand volume and LTS of 498 percent, western hemlock grew 371.9 cubic feet under the overstocked conditions, an increase of 25.8 percent (Table 4). At 100-percent LTS, western hemlock growth (452.1 cubic feet) increased 80.2 cubic feet to 1,895.1 cubic feet, an increase of 5.5 percent in volume growth (Table 5).

Table 4. Initial (V1) and projected (V2) 15-year cubic-foot volumes/acre by forest soil, tree species, and initial diameter at breast height (percentage live-tree stocking = 498).

	F1 Soil				F5 Soil			
	Sitka spruce		Western hemlock		Sitka spruce		Western hemlock	
DBH	V1	V2	V1	V2	V1	V2	V1	V2
	cubic feet							
6	147.3	671.9	165.8	771.1	147.3	222.5	165.8	325.4
8	205.9	513.2	184.1	538.6	205.9	260.5	184.1	263.9
10	326.7	653.5	359.4	748.3	326.7	381.0	359.4	444.7
12	177.0	288.9	160.6	267.4	177.0	197.1	160.6	183.5
14	104.9	149.7	93.1	136.7	104.9	113.8	93.1	101.2
16	237.4	315.7	228.7	306.0	237.4	252.7	228.7	241.0
18	128.8	159.9	125.9	158.1	128.8	135.6	125.9	129.8
20	--	--	--	--	--	--	--	--
22	--	--	--	--	--	--	--	--
24	130.1	149.1	125.3	141.2	130.1	134.3	125.3	125.3
Total	1458.1	2901.9	1442.9	3067.4	1458.1	1697.5	1442.9	1814.8

Table 5. Initial (V1) and projected (V2) 15-year cubic-foot volumes/acre by forest soil, tree species, and initial diameter at breast height (percentage of live-tree stocking = 100).

	F1 Ecosystem				F5 Ecosystem			
	Sitka spruce		Western hemlock		Sitka spruce		Western hemlock	
DBH	V1	V2	V1	V2	V1	V2	V1	V2
	cubic feet							
6	147.3	667.5	165.8	774.0	147.3	239.3	165.8	339.2
8	205.9	536.6	184.1	541.7	205.9	280.4	184.1	275.7
10	326.7	684.1	359.4	751.4	326.7	410.3	359.4	464.8
12	177.0	297.8	160.6	269.0	177.0	212.4	160.6	191.8
14	104.9	156.0	93.1	137.6	104.9	122.7	93.1	105.8
16	237.4	329.7	228.7	307.4	237.4	272.3	228.7	251.7
18	128.8	166.7	125.9	158.8	128.8	146.3	125.9	135.7
20	--	--	--	--	--	--	--	--
22	--	--	--	--	--	--	--	--
24	130.1	153.8	125.3	142.0	130.1	144.7	125.3	130.3
Total	1458.1	2992.2	1442.9	3081.9	1458.1	1828.4	1442.9	1895.0

Sitka spruce growing on the F5 soils showed dramatic response to changes in stocking. At high stocking, volume growth was 239.4 cubic feet, from a

beginning volume of 1,458.1 cubic feet to a volume 15 years later of 1,697.5 cubic feet (Table 4), an increase of 16.4 percent of beginning volume. Reduction of LTS to 100 percent produced a final volume of 1,828.4 cubic feet (Table 5), an increase of 370.21 cubic feet (25.4 percent of starting volume). The percentage increase in volume growth was 9.0.

DISCUSSION

On F1 soils, if the existing stand was composed of western hemlock, the likely choice among the three management options would be to maintain existing conditions. Reducing stocking did not raise growth to a rate likely to offset costs of reduction. Conversion to Sitka spruce would apparently not be advisable because growth would be reduced no matter what the stocking was.

If, on F1 soils, the initial stand were composed of Sitka spruce, the choice would depend on the relative market values of the two species. Reducing stocking has a more dramatic effect on the spruce stand than on the western hemlock stand and may be economically worthwhile. If, however, the western hemlock is more valuable than the Sitka spruce, species conversion combined with stocking reduction may be worthwhile.

If the initial stand on the F5 soils was western hemlock, the only option perhaps worth considering is reducing stocking. Growth increased nearly 6 percent when stocking was reduced, and this increase may be worth the investment in thinning. Species conversion would not be an option because even at low stocking Sitka spruce growth was low.

Sitka Spruce growing on F5 soils exhibited the most dramatic response to stocking reduction of the four examples. An increase of nearly 9 percent in growth makes stocking reduction an attractive option if the manager wishes to retain Sitka spruce on the site. Converting to western hemlock is also possible but would depend on the value of the two species because the gain in growth is not as substantial as that produced by stocking reduction.

The examples above present a simplified approach to growth projection and comparisons. Different stands would likely have different diameter distributions and may be of mixed species; these situations are also easily compared. Fine-tuning the diameter-class resolution would more accurately estimate growth but would likely show similar trends. Stocking reductions could realistically occur in all diameter classes, not just in those less than 5.0 inches. Also, soil productivity could be enhanced through site improvements such as better drainage on wet soils.

These growth equations were developed specific to a particular species and soil; they can, in turn, be used as part of a larger, more comprehensive, modelling procedure to compare management options.

A STAND GROWTH MODEL FOR YIELD REGULATION IN NORTH QUEENSLAND RAINFORESTS

Jerome K. Vanclay[1]

ABSTRACT. A stand growth model used to predict timber yields from north Queensland's rainforests is described. Some 150 commercial and 750 other tree species are aggregated into about twenty species groups based on growth habit, volume relationships and harvesting practices. Trees are grouped according to species group and tree size into cohorts, which form the basis for simulation. Equations to predict increment, mortality and recruitment were derived through linear regression.

INTRODUCTION

The tropical rainforests of Queensland have been managed for timber production since early this century. The total area of rainforest north of Townsville (19°S, Figure 1) is 860 000 hectares, of which 160 000 hectares (nett) are managed for sustained timber production. About 900 tree species have been described from these forests, of which over 150 are of commercial interest. These include many fine cabinet timbers such as red cedar (*Toona australis*) and northern silky oak (*Cardwellia sublimis*). A growth model has been developed to enable the sustained yield of these forests to be calculated.

MODEL STRUCTURE

To satisfy the requirements of yield regulation, a growth simulator should be:

- a stand growth model which predicts annual growth;
- deterministic to enable efficient yield forecasting;
- modular to simplify alterations and enhancements;
- flexible enough to utilize various inventory data;
- useful for investigating alternative logging strategies.

Several models have been constructed to examine ecological succession in various forest types (e.g. Shugart, 1984), but these are generally unsuited to yield regulation applications. Transition matrix approaches (Usher, 1966) are an efficient method of summarizing data, but contribute little towards an understanding of the processes of growth within the forest. Individual tree models pose difficulties in accurately and deterministically forecasting mortality.

The U.S. Forest Service (1979) developed a more flexible approach for temperate mixed species forests in the Great Lakes region, but took no account of regeneration and recruitment. Vanclay (1985) presented a model for monospecific stands of *Callitris glaucophylla* which can readily be modified to suit the demands of mixed species stands. The key feature of this approach is to identify *cohorts* (Reed, 1980), groups of individual trees which may be assumed to exhibit similar growth and which may be treated as single entities within the model. Cohorts are formed by grouping trees according to species affiliation and stem size, and need not contain equal numbers, or whole numbers of stems.

---

1. Resources Development Officer, Resources Branch, Department of Forestry, G.P.O. Box 944, Brisbane, 4001, Queensland, Australia.

Presented at the IUFRO Forest Growth Modelling and Prediction Conference, Minneapolis, MN, August 23-27, 1987.

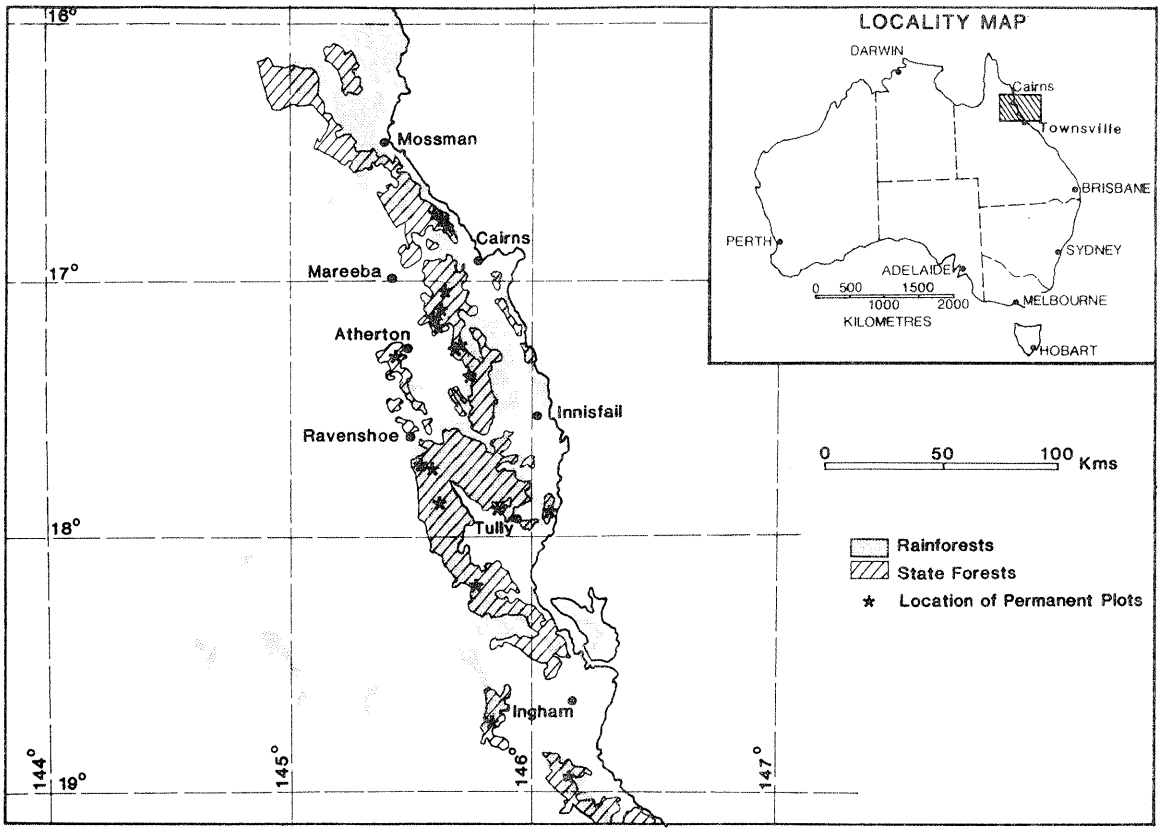

FIGURE 1. LOCATION OF STUDY AREA

The rainforest growth model admits a maximum of 200 cohorts for each stand. Initially, stems from the same species group and whose diameters differ by less than five millimetres are grouped into a single cohort. If necessary, greater differences are accommodated by forming groups of stems most similar in size.

During simulation, cohorts comprising more than a critical number of stems or exhibiting diameter increments exceeding five millimetres per annum may split into two new cohorts, one with 25% of the stems and 1.3 times the predicted current annual increment, and one with 75% of the stems and 0.9 times the predicted current annual increment. This reflects the skewed nature of increment commonly observed in rainforest stands (Bragg and Henry, 1985). The critical number of stems varies with stem size, and is twenty stems per hectare for stems below 40 cm dbh (diameter at breast height, over bark), five stems per hectare for stems exceeding 40 cm dbh, and two stems per hectare for stems exceeding the normal merchantable size (50 to 100 cm diameter breast height or above buttressing depending upon species). The total number of cohorts is maintained below 200 by merging, within species groups, cohorts with the most similar diameters.

DATA SOURCES

Thirty seven permanent plots, varying in size from 0.1 to 0.4 hectares and representing over two hundred thousand tree years of measurement were used in developing the model. These plots sample both virgin and logged rainforest on a variety of forest and soil types (Figure 1).

Data recorded include species identity, merchantability, measurements of dbh, details of soils and geology, and a good/poor site assessment based on soil parent material, standing volume, average log length and species present.

TABLE 1. Composition of Growth Groups

Group 1 (Large, Fast growing)	Group 2 (Large, Slow growing)	Group 3 (Small, Fast growing)	Group 4 (Small, Slow growing)
Acmenosperma claviflorum	*Ackama australiana*	*Acacia aulacocarpa*	*Acmena divaricata*
Agathis atropurpurea	*Acmena resa*	*Acacia crassicarpa*	*Acmena graveolens*
Agathis microstachya	*Backhousia bancroftii*	*Acacia implexa*	*Acmena smithii*
Agathis robusta	*Backhousia hughesii*	*Acacia mangium*	*Ailanthus triphysa*
Albizia toona	*Beilschmiedia bancroftii*	*Acacia melanoxylon*	*Alstonia muellerana*
Alstonia actinophylla	*Beilschmiedia* sp.	*Albizia xanthoxylon*	*Alstonia spectabilis*
Alstonia scholaris	*Blepharocarya involucrigera*	*Alpitonia petriei*	*Archidendron vaillantii*
Argyrodendron peralatum	*Cardwellia sublimis*	*Barringtonia asiatica*	*Argyrodendron polyandrum*
Elaeocarpus grandis	*Castanospermum australe*	*Barringtonia calyptrata*	*Argyrodendron trifoliolatum*
Endiandra palmerstonii	*Ceratopetalum succirubrum*	*Barringtonia racemosa*	*Cryptocarya erythroxylon*
Eucalyptus grandis	*Cinnamomum oliveri*	*Callitris macleayana*	*Cryptocarya rigida*
Flindersia brayleyana	*Dysoxylum cerebriforme*	*Cinnamomum laubatii*	*Darlingia darlingiana*
Flindersia ifflaiana	*Dysoxylum fraseranum*	*Cryptocarya oblata*	*Dysoxylum oppositifolium*
Flindersia pimenteliana	*Dysoxylum micranthum*	*Daphnandra repandula*	*Elaeocarpus foveolatus*
Palaquium galactoxylum	*Dysoxylum muelleri*	*Darlingia ferruginea*	*Endiandra cowleyana*
Prumnopitys amara	*Dysoxylum pettigrewianum*	*Doryphora aromatica*	*Endiandra hypotephra*
Syzygium claviflorum	*Elaeocarpus coorangooloo*	*Elaeocarpus largiflorens*	*Endospermum myrmecophilum*
Syzygium gustavioides	*Elaeocarpus ruminatus*	*Elaeocarpus sericopetalus*	*Endospermum peltatum*
Toona australis	*Endiandra acuminata*	*Eucalyptus tereticornis*	*Eucalyptus drepanophylla*
Wrightia laevis	*Endiandra dichrophylla*	*Eucalyptus torelliana*	*Eucalyptus siderophloia*
	Endiandra glauca	*Eucalyptus resinifera*	*Intsia bijuga*
	Endiandra montana	*Eucalyptus pellita*	*Nauclea orientalis*
	Endiandra tooram	*Euodia bonwickii*	*Neonauclea gordoniana*
	Flindersia laevicarpa	*Euodia elleryana*	*Oreocallis wickhamii*
	Galbulimima belgraveana	*Euodia vitiflora*	*Orites racemosa*
	Geissois biagiana	*Euodia xanthoxyloides*	*Planchonella arnhemica*
	Gmelina dalrympleana	*Flindersia acuminata*	*Planchonella obovata*
	Gmelina fasciculiflora	*Flindersia bourjotiana*	*Planchonella obovoidea*
	Gmelina leichardtii	*Gevuina bleasdalei*	*Planchonella pohlmaniana*
	Metrosideros queenslandica	*Litsea bindoniana*	*Pleiogynium timorense*
	Musgravea heterophylla	*Litsea glutinosa*	*Polyalthia michaelii*
	Musgravea stenostachya	*Litsea leefeana*	*Pseudoweinmannia lachnocarpa*
	Neorites kevediana	*Litsea reticulata*	*Ristantia pachysperma*
	Ormosia ormondii	*Melaleuca argentea*	*Schizomeria ovata*
	Syncarpia glomulifera	*Melaleuca leucadendra*	*Schizomeria whitei*
	Syzygium luehmannii	*Melaleuca quinquenervia*	*Sloanea australis*
	Syzygium wesa	*Melaleuca viridiflora*	*Symplocos stawellii*
	Xanthostemon whitei	*Melia azedarach*	*Synoum muelleri*
		Myristica muelleri	*Syzygium dictyophlebium*
		Opistheolepis heterophylla	*Syzygium kuranda*
		Placospermum coriaceum	*Syzygium luehmannii*
		Podocarpus elatus	*Syzygium paniculatum*
		Prumnopitys ladei	*Syzygium papyraceum*
		Prunus turnerana	*Syzygium trachyphloia*
		Sloanea langii	*Syzygium wilsonii*
		Sloanea macbrydei	
		Terminalia sericocarpa	

SPECIES GROUPS

Because of the large numbers of tree species represented in tropical rainforests, it is clearly impractical to develop separate functional relationships for each tree species. To sensibly aggregate these species, it is expedient to employ three criteria, namely the volume relationship, logging practice and growth pattern. In the model, species groups are identified by a four digit code, SVLG, where S represents the datum source (0 = inventory, 1 = predicted ingrowth), V indicates the volume equation to be used (1 to 4), L indicates the logging rule applicable (1 to 9 inclusive) and G indicates the growth group. Five growth groups were identified on the basis of merchantability, size commonly attained and growth rate. The composition of the four commercial groups is indicated in Table 1, and the fifth group comprises all remaining tree species. Practical necessity required the use of a single group for all non-commercial species, as inventory identified only commercial and potentially commercial species, with most non-commercial species recorded as miscellaneous. Generally, group 1 contains gap opportunists, group 3 contains other pioneer and short-lived species, and groups 2 and 4 contain shade tolerant species.

DIAMETER INCREMENT

To ensure reliable forecasts despite often quite variable data, a diameter increment function was devised which ensured a predicted growth pattern similar to that observed, would be sensitive to site and stand conditions, and could be readily established using linear regression. This function has the form

$$DI = (D_{max} - D) \times D^k \times f(SBA, SQ, PM) \quad (1)$$

where DI is the dbh increment (cm/ann), D is the dbh (cm), D_{max} is the maximum attainable diameter, k is a parameter to be estimated, and $f(SBA, SQ, PM)$ is a linear expression in stand basal area, site quality and soil parent material.

It is appropriate to constrain the increment function by identifying the maximum attainable diameter (D_{max}) which a given species on a nominated site can barely attain. This can be estimated using statistical analyses where sufficient data are available. However, in rainforests (even virgin stands), very large stems occur infrequently, and few data exist for these stems. Thus it is expedient to determine the D_{max} subjectively for each growth group and soil parent material, based on available data and local knowledge.

The predicted growth pattern is determined largely by the parameter k in Equation 1. Graphical analysis revealed that for most groups a value of 0.667 appeared to be appropriate. Statistical analysis confirmed that for groups 1, 2 and 5 on all sites, the estimated values were very close to, and not significantly ($P<0.05$) different from 0.667, which was consequently adopted. Slightly different values were obtained for growth groups 3 and 4.

Because of the vast amount of data, the disproportionate representation of smaller size classes, and to facilitate graphical analyses of the residuals, the data were grouped according to site quality, soil parent material, stand basal area and 5 cm dbh classes. Some cells were further grouped to enable the estimation of the variance within each cell. The mean dbh and stand basal area of each cell were used in the analysis, and site quality and soil parent material were included as dummy (0, 1) variables. Linear regression, weighted by the inverse of the variance, produced the following results (all parameters are significant at $P<0.05$ or better throughout the paper):

$$DI_1 = (140 - 20\,TG - D) \times D^{0.667} \times (2.497 + 1.196\,SQ - 1.061\,BV - 0.02859\,SBA) \times 10^{-4}$$

$$DI_2 = (160 - 30\,TG - D) \times D^{0.667} \times (2.543 + 0.2737\,CG - 0.02902\,SBA) \times 10^{-4}$$

$$DI_3 = (120 - D) \times D^{0.765 - 0.051\,TG} \times (2.478 + 1.055\,SQ - 0.8328\,CG - 0.03364\,SBA) \times 10^{-4}$$

$$DI_4 = (110 - D) \times D^{0.833 + 0.013\,TG} \times (1.542 + 0.3924\,CG - 0.01741\,SBA) \times 10^{-4}$$

$$DI_5 = (170 - 40\,SA - 60\,TG - D) \times D^{0.667} \times (2.076 - 0.3831\,CG - 0.01894\,SBA) \times 10^{-4}$$

where DI_i is the dbh increment (cm/ann) of growth group i, D is dbh (cm), SBA is stand basal area (m^2/ha of stems exceeding 20 cm dbh), SQ is 1 for good sites and 0 for poor sites, BV is 1 on Basic Volcanic parent material, CG is 1 on Coarse Granite parent material, SA is 1 on Sedimentary, Metamorphic and Acid Volcanic parent material, and TG is 1 on Tully Granite parent material. The strong interaction of soil parent material on the growth pattern of species groups (Figure 2) is consistent with earlier observations (Nicholson *et al.*, 1983).

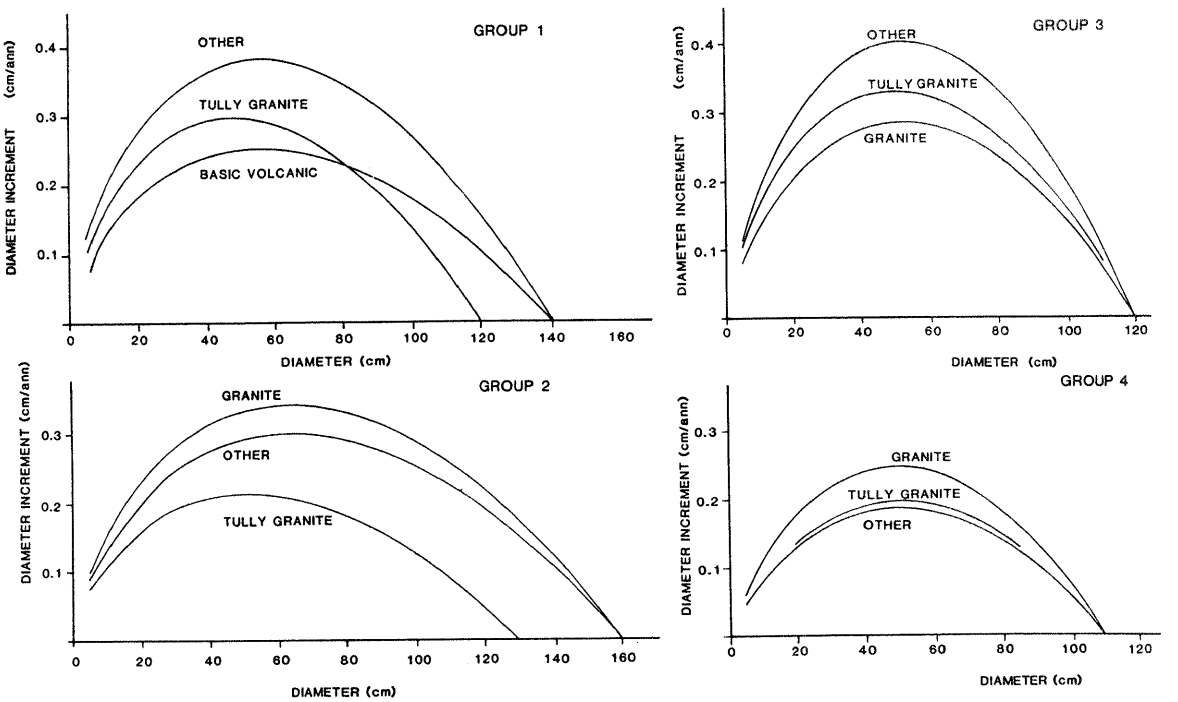

FIGURE 2. DIAMETER INCREMENT FUNCTIONS
(ASSUMING 20 m^2 /ha BASAL AREA AND GOOD SITE.)

MORTALITY

Several approaches to predicting mortality have been described, but most have been developed for monospecific stands and are not suited for modelling rainforest stands. A suitable and robust approach is to predict mortality from tree size and stand density using a logistic function (Hamilton and Edwards, 1976). Linear regression was used to fit the following relationships:

$$P_1 = \left(1 + e^{5.899 - 6.039\,D^{-1} - 0.008392\,SBA}\right)^{-1}$$

$$P_2 = \left(1 + e^{4.379 + 0.1010\,D - 0.0007908\,D^2 - 0.01477\,SBA}\right)^{-1}$$

$$P_3 = \left(1 + e^{5.261 - 5.838\,D^{-1}}\right)^{-1}$$

$$P_4 = \left(1 + e^{5.331 - 2.802\,D^{-1} - 0.004500\,SBA}\right)^{-1}$$

$$P_5 = \left(1 + e^{4.894 - 1.764\,D^{-1}}\right)^{-1}$$

where P_i is the annual probability of mortality within growth group i, D is dbh (cm) and SBA is stand basal area (m^2/ha of stems exceeding 20 cm dbh).

The trend in growth group 2 contrasts strongly to that of the other growth groups (Figure 3), but is not inconsistent with findings of other workers (e.g. Buchman *et al.*, 1983).

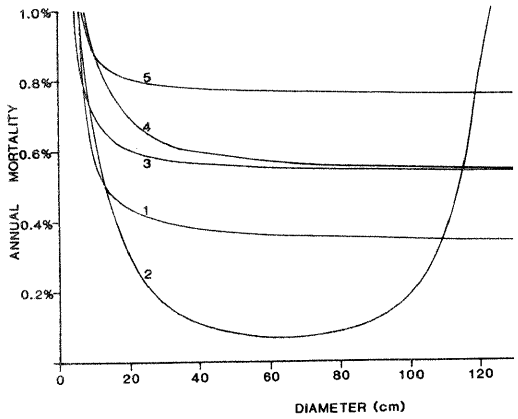

FIGURE 3. MORTALITY

(ASSUMING 20 m^2/ha BASAL AREA)

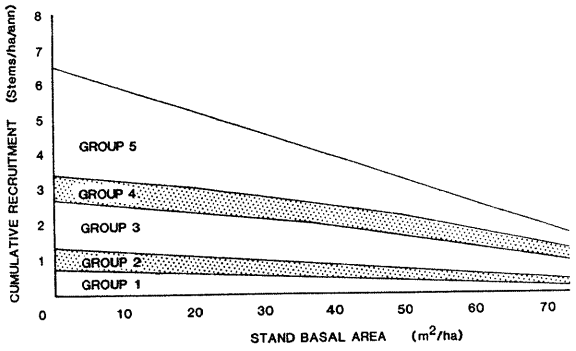

FIGURE 4. RECRUITMENT ON GOOD SITES

(ASSUMING 20m^2/ha BASAL AREA)

RECRUITMENT

The irregular nature of recruitment suggests a stochastic function, but efficient yield prediction requires a deterministic model. A robust approach is to predict the total recruitment, and apportion it amongst the species groups.

As the minimum stem size measured in inventory has varied between 3 and 20 cm dbh, recruitment must be predicted at 20 cm dbh. However, data concerning stems less than 20 cm dbh can be employed by marking the lower limit of measurement with a "ghost" stem in each growth group, and activating the prediction of recruitment for any growth group only when the marker (or ghost stem) attains 20 cm dbh.

Graphical inspection of the data suggested that recruitment at 20 cm dbh was linearly related to stand basal area and correlated with site quality. Total recruitment was predicted as

$$N = 5.466 - 0.06469\,SBA + 1.013\,SQ$$

where N is the number of recruits (*stems/ha/ann* at 20 cm dbh), SBA is stand basal area (m^2/ha of stems exceeding 20 cm dbh) and SQ is 1 on good sites and 0 on poor sites. On average, recruitment does not exceed 6.5 stems per hectare per annum, and does not occur where stand density exceeds 100 and 85 square metres per hectare basal area on good and poor sites respectively.

The proportion of recruitment in each growth group is predicted using a logistic function incorporating stand basal area, composition and site quality, but soil parent material was not significant. The use of the basal area of each growth group rather than the number of stems ensures robust predictions when inventory data derived from horizontal point sampling (probability proportional to size) are projected. The following relationships were derived by linear regression:

$$P_1 = 1 - \left(1 + e^{-2.407 - 0.005608\,SBA + 0.01105\,B_1 + 0.00464\,B_1 SQ}\right)^{-1}$$

$$P_2 = 1 - \left(1 + e^{-2.572 - 0.006756\,SBA + 0.11800\,B_2 - 0.06434\,B_2 SQ}\right)^{-1}$$

$$P_3 = 1 - \left(1 + e^{-1.761 - 0.008240\,SBA - 0.08076\,B_3 + 0.16610\,B_3 SQ}\right)^{-1}$$

$$P_4 = 1 - \left(1 + e^{-2.440 - 0.010690\,SBA + 0.16470\,B_4 - 0.06230\,B_4SQ}\right)^{-1}$$

$$P_5 = 1 - \left(1 + e^{-0.655 - 0.024960\,SBA + 0.10630\,B_5 - 0.02621\,B_5SQ}\right)^{-1}$$

where P_i is the proportion of the total recruitment as growth group i, SBA is stand basal area (m^2/ha of stems exceeding 20 cm dbh), B_i is the basal area of growth groups i, and SQ is 1 on good sites and 0 on poor sites. To ensure that these estimated proportions summed to exactly 1.0, the proportions were standardized:

$$P'_i = \frac{P_i}{\sum P}$$

Figure 4 illustrates how recruitment varies in response to changing stand density, assuming that stand composition is constant (each growth group comprising 20 percent of the stand basal area). Recruitment also varies in response to changing stand composition.

Once the growth groups have been resolved, the proportion of each growth group in any logging group is determined according to the composition of the corresponding stand fraction. The use of numbers of stems rather than basal area ensures reliable predictions despite the presence of useless veteran trees. Thus, for example, if it is determined that five percent of the growth group 1 stems in the existing stand are useless, then five percent of the predicted growth group 1 recruits will be assigned to that category. A similar procedure is followed to determine the volume group.

YIELD FORECASTS

The growth model is of course, but one small component of yield forecasting. Other components such as inventory data, area estimates, harvesting models and volume equations are equally important.

Area estimates for north Queensland rainforests were prepared from a database recording land tenure, forest type, accessibility and other management aspects at each intersection of the 1000 metre Australian Map Grid. Two-stage sampling was conducted to confirm this information, and to provide inventory data. In all, some 320 inventory plots, established over a seven year period, were used in the yield calculation. Inventory employed 1.0 ha and 0.5 ha rectangular plots, and clusters of ten point samples using 10 m^2/ha basal area factor optical wedges. A harvesting sub-model was used to predict removals during logging. Regional one-way volume equations were used.

Yield forecasts were prepared by simulating the growth of each individual plot to the middle of the next logging cycle, and using the harvesting sub-model to forecast the volume of removals. This process was repeated for subsequent logging cycles to ensure the continued yield. The sustained yield so determined was 60 000 cubic metres per annum, from a net resource area of 160 000 hectares. This is only 0.4 cubic metres per hectare per annum, a much lower yield than is generally assumed. The low yield may be attributed to the conservative selection logging system employed, to mortality, and to the high total biomass growth relative to the useful log volume increment.

CONCLUSION

This model has provided an objective basis for appraising management decisions, and for determining the sustainable yield of Queensland's northern rainforests.

Important advances include the identification of growth groups based on growth characteristics, the recognition of the influence of stand density on all aspects of stand dynamics, the explicit identification of a maximum attainable size, an attempt to quantify the site productivity (by site classification and identification of soil parent material), and the recognition that stand composition may influence the composition of recruitment. The advantage in recognizing a maximum attainable diameter is that it ensures that dbh

increments cannot be overestimated for the larger trees being modelled, thus ensuring a very robust model. Prediction of recruitment at 20 cm dbh is less than desirable from a modelling viewpoint, but this is necessary to enable forecasts using all available inventory data.

Careful selection of component functions has ensured a robust model which provides realistic forecasts for a diverse range of forest types and inventory data. Standard analytical techniques including graphical inspection, weighted linear regression and inspection of residuals were used in developing the model.

ACKNOWLEDGEMENTS

I am indebted to the many officers of the Queensland Department of Forestry who participated in the collection of data and the compilation of the database, to S.J. Dansie, D.I. Nicholson, R.A. Preston and E.J. Rudder for suggesting the composition of the growth groups and to N.B. Henry for his assistance in developing the diameter increment functions. Messrs Henry, Preston and Rudder are also thanked for their helpful criticism of the draft manuscript.

REFERENCES

Buchman, R.G., S.P. Pederson and N.R. Walters. 1983. A tree survival model with application to species of the Great Lakes region. *Canadian Journal of Forestry Research* 13:601–608.

Bragg, C.T. and N.B. Henry. 1985. Modelling stand development for prediction and control in tropical forest management. In: K. Shepherd and H.V. Richter, eds. Managing the Tropical Forest: Papers from a workshop held at Gympie, Australia, from 11 July to 12 August 1983. Development Studies Centre, Australian National University, Canberra.

Hamilton, D.A. and B.M. Edwards. 1976. Modelling the probability of individual tree mortality. USDA Forest Service Research Paper INT-185.

Nicholson, D.I., N.B. Henry, E.J. Rudder and T.M. Anderson. 1983. Research basis of rainforest management in North Queensland. Paper presented at XV Pacific Science Congress, Dunedin, New Zealand, 1–11 February 1983. 23 p.

Reed, K.L. 1980. An ecological approach to modelling the growth of forest trees. *Forest Science* 26:33–50.

Shugart, H.H. 1984. A Theory of Forest Dynamics: The ecological implications of forest succession models. Springer Verlag, 278 p.

U.S. Forest Service 1979. A generalized forest growth projection system applied to the Lake States region. United States Department of Agriculture Forest Service, General Technical Report NC-49. 96 p.

Usher, M.B. 1966. A matrix approach to the management of renewable resources, with special reference to selection forests. *Journal of Applied Ecology* 3:355–367.

Vanclay, J.K. 1985. A stand growth model for cypress pine. Paper presented at the "Modelling Trees, Stands and Forests" Conference, University of Melbourne, 26–28 August 1985.

MODELING UNEVEN-AGED FOREST MANAGEMENT ON THE DESCHUTES NATIONAL FOREST

Mike Znerold 1/

ABSTRACT. During 1986 the Deschutes National Forest issued a draft Forest Plan and requested public comment. Sixty percent of the public who responded by letter opposed the practice of clearcutting as endorsed by the plan. As a result, the Forest chose to analyze the implications of uneven-aged management on timber yield and economic return. This analysis required development of uneven-aged yield tables which described the flow of timber yields during the 150 year planning horizon. The Prognosis growth and yield model was used to develop these yield tables. This exercise using actual stand data represented a new and untested application of Prognosis. After calibration and testing, the model performed satisfactorily and produced uneven-aged yield tables which were incorporated into the Forplan model. When constrained to use these yield tables on 153,000 acres of ponderosa pine and mixed conifer, the long run sustained yield and the present net value of the Forest dropped by four percent. This reduction was deemed acceptable by the Forest Management Team. As a result of this analysis, uneven-aged management will be strongly considered as a part of the management strategy in the final Forest Plan.

THE PUBLIC ISSUE

The Draft Forest Plan for the Deschutes National Forest was issued early in 1986. Over 1640 letters were received in reaction to the proposed plan. Of those responding, more than 60 percent expressed strong opposition to clearcutting. Few, if any comments were received in support of current timber harvest activities or those proposed in the Draft Plan. Activities on the Forest had focused largely on even-aged management. Clearcutting and shelterwood cutting had been the favored silvicultural systems applied. Less than five percent of the total harvestable acres were scheduled for uneven-aged management.

Comments in opposition to clearcutting came from both timber industry and the environmental community. Most industry representatives advocated a return to selective cutting on the National Forest. They suggested management of individual trees for optimum growth rather than the broad brushed stand management approach commonly used.

1/Forest Silviculturist, Deschutes National Forest, 1645 Highway 20 East, Bend, OR 97701

Presented at the IUFRO Forest Growth Modelling and Prediction Conference, Minneapolis, MN, August 24-28, 1987.

Many people within the environmental community recommended the selection system or uneven-aged management as an alternative. Maintaining biological diversity was the overwhelming justification. Concern was registered about the destruction of wildlife habitat and the conversion of our National Forest into a tree farm.

Based on these comments, a commitment was made by the Forest Management Team to analyze the feasibility of adopting a new silvicultural strategy which addressed these concerns. The proposed analysis of new management strategies required the development of managed yield tables which outlined a prescription to both maintain a characteristic uneven-aged landscape for ponderosa pine (Pinus ponderosa) and mixed conifer forest types and provide for a predictable sustained yield. Along with yield tables, new cost and value data for economic analysis needed to be generated. Descriptions of suitable stand and site condition were needed, and finally, the total number of acres on which this new strategy could be applied. With this information in place, testing could be done within the Draft Plan's preferred alternative using the Forplan model (Johnson et al., 1980). The effects of a new management strategy on the Forest's present net value (PNV), allowable sale quantity (ASQ) and long term sustained yield capacity (LTSYC) would need to be evaluated. Based on this evaluation, a decision could be made to accept or reject the notion of applying new silvicultural prescriptions on the Forest.

UNEVEN-AGED STRATEGIES DEFINED

As a first step in the development of new yield tables, three different silvicultural prescriptions were outlined which appeared to maintain the characteristic forest stand as described by the Management Team. These prescriptions were developed without strong consideration for the classic principles of uneven-aged management. Uneven-aged management per se was not seen as the real issue.

The first strategy employed a shelterwood seed cut, reserved vigorous immature saplings and poles, and regenerated a fully stocked seedling-sized stand. The shelterwood overstory was retained until the seedling-sized stand grew to a height of 15 feet. At that time, the majority of the shelterwood trees were harvested, reserving two or three large trees per acre. The understory was precommercially thinned and managed through the remainder of the rotation as an even-aged stand. Stand density was maintained at acceptable levels through a series of commercial thinnings, always cutting from below.

The second strategy was identical to the first until the point of overstory removal. In the second strategy, the shelterwood overstory was never removed and the new stand was allowed to develop beneath the canopy of shelterwood trees and the reserved saplings and poles.

The third strategy borrowed in part from past strategies used to manage ponderosa pine on public lands in the West and from current strategies used by private landowners. This prescription employed a series of three partial removal entries, each separated by a 20 year

period. At each harvest entry, approximately one third of the trees greater than 16 inches and 20 percent of the trees between 9 and 16 inches were randomly removed as well as a portion of the smaller trees, representative of logging damage to the understory. The initial stand structure is maintained through this series of harvest entries, although the representation by trees greater than 16 inches was reduced dramatically over time and replaced by more vigorous trees of smaller size. Between three and six trees greater than 16 inches were retained following the final partial removal entry. Following these three entries, stand density was managed through a series of thinnings, always cutting from below. Natural regeneration was periodically introduced into the stand following harvest entries.

A fourth strategy, the standard clearcut, was also modeled. In this case, a few green trees per acre were retained for cavity dependent wildlife species and a portion of the trees less than 9 inches DBH were randomly removed, representative of logging damage to the understory. The stand was planted and later stand density was managed through a series of thinnings, always cutting from below. The clearcut strategy was introduced as a baseline against which the three uneven-aged strategies were compared.

THE PROGNOSIS MODEL

The Prognosis Model (Stage, 1973) was selected for use in developing uneven aged yield tables. A geographic variant of Prognosis, The South Central Oregon/ Northeastern California Prognosis (Johnson et al.,1986) was used for the analysis. This variant, known by the acronym SORNEC, was recently calibrated for the Forest and this exercise represented its first practical use.

Since Prognosis is an individual tree model, a wide variety of forest types can be accommodated, as can any structure ranging from even-aged to uneven-aged (Johnson et al., 1986). Tree data used for calibration, however, were generated from even-aged stands. The substantially different interrelationships between trees in uneven-aged stands were not incorporated into the calibration. Although Prognosis can accommodate an uneven-aged structure, the model's ability to predict the growth and development of uneven-aged stands over time was relatively untested.

Actual stands were modeled using Prognosis keyword files which represented each of the four strategies. Each strategy was allowed to operate for 150 years, the planning horizon used in the Forplan model. In Forplan, 150 years became the rotation age for uneven-aged management prescriptions whereas the other management prescriptions retained their original shorter rotations. The Region 6 Timber Stand Exam Program was the source of individual tree data for these stands. Forty six actual stands were selected which represented a broad range of conditions and structures across the Forest. All stands which were modeled displayed multiple canopy levels which suggested opportunities for uneven-aged management. Stands which were essentially even-aged, dwarf mistletoe infected or otherwise did not suggest opportunities for uneven-aged management were not modeled.

CALIBRATION AND TESTING

Before the Prognosis model could be used with confidence on the Forest, calibration and testing was necessary. First, a series of runs were made which tested the precalibrated height and diameter growth funtions. For these tests, seedlings were planted on site prepared ground, precommercially thinned and later commercially thinned, mimicking the existing managed yield tables. The intent was to determine if the diameter and height growth funtions used in the calibration produced trees of the predicted size at the appropriate time. Managed yield tables were used as the benchmark. Diameter and height growth adjustments were made using keywords which were later incorporated into keyword files. While these adjustments were developed from a bare ground simulation, they are appropriately used to adjust diameter and height growth in the actual stands used to produce uneven-aged yield tables.

Mortality functions were checked by allowing the 46 stands to grow without treatment for 5 decades using only the keywords which adjusted growth. Percent change in net growth per decade for these stands, segregated into the appropriate stratum and averaged, was compared with empirical stand projections developed from Forest inventory data for the same period. Based on this test, adjustments to the basic mortality functions were unnecessary.

The sensitivity of Prognosis to the interrelationship between trees of different sizes was tested next. A downward yield adjustment had been made in the existing managed yield tables to accommodate the competitive effect of retaining a few large diameter green wildlife trees above a managed stand. The adjustment had been made based on a procedure using the ecological concept of maximum biological potential. This analysis was repeated again using Prognosis and the 46 stands used to develop uneven-aged yield tables. The comparison between Prognosis and the earlier effort were remarkably close. In addition, the diameter growth of individual trees representing most size classes and competitive situations were tracked over the 150 year period. Diameter growth seemed reasonable for the stands evaluated.

STRATEGIES COMPARED

Comparisons were made between the net cubic foot volume produced by the three alternative silvicultural strategies and the standard clearcut. To develop this comparison of strategies for each stand, net cubic foot volume was accumulated from each harvest entry and added to the residual stand volume at the end of the 150 year planning period. These stand specific comparisons were summarized for the two productivity strata in ponderosa pine and three productivity stratum in mixed conifer. These same strata were used in the development of both empirical and managed yield tables used in the Forest Plan. The comparison results are displayed in Table 1. This method was chosen rather than the use of mean annual increment (MAI) since MAI was not entirely appropriate for comparison purposes due to the overlapping rotations using this uneven-aged strategy.

TABLE 1. Strata average yield comparison (net cubic foot volume per acre, sum of all harvest entries and residual volume projected for 150 year planning period) for clearcut and three alternative strategies and percent change compared to the clearcut strategy (1/ Meyer ponderosa pine site index, McArdle Douglas-fir site index for mixed conifer)

	Silvicultural Strategies			
productivity stratum 1/	standard clearcut	Strategy 1 shelterwood, age 15 remove overstory	Strategy 2 shelterwood, never remove overstory	Strategy 3 3 partial removal entries
ponderosa pine 83	12.58 2/	11.61 (-8%) 3/	9.58 (-24%)	12.32 (-2%)
ponderosa pine 78	8.59	8.18 (-5%)	6.62 (-23%)	8.59 (0%)
mixed conifer 99	15.50	15.95 (+3%)	11.95 (-23%)	14.61 (-6%)
mixed conifer 74	11.78	12.15 (+3%)	11.00 (-7%)	11.48 (-3%)
mixed conifer 68	9.36	9.04 (-3%)	8.12 (-13%)	8.53 (-9%)

2/net cubic foot volume per acre
3/net cubic foot volume per acre and percent change in yield relative to the clearcut strategy

Essentially the only difference between the standard clearcut and Strategy 1 is the influence of a shelterwood overstory of between 8 and 15 trees per acre for a 15 year period. Table 1 suggests this influence can be either positive or negative, apparently as a function of site quality and the characteristics of the individual stands modeled. Stands on better sites with vigorous and full crowned shelterwood trees actually produce more net cubic foot volume than the standard clearcut, even when shelterwood trees are retained for as long as 15 years.

The difference between Strategy 1 and Strategy 2 is more dramatic. Here the shelterwood overstory influences stand growth and development during the entire 150 year planning period. In addition, Strategy 2 maintains a greater density until stands are commercially thinned. In this case, good stocking level control is not achieved until late in the rotation. Rarely is more than one commercial thinning attainable. Strategy 1 typically achieves two and on better sites three commercial thinnings during a rotation.

Table 1 suggests that Strategy 3 compares favorable with the standard clearcut prescription in ponderosa pine. In the mixed conifer stratum, the comparison is slightly less favorable. Because of concerns about the insect and disease impacts associated with

uneven-aged management in the mixed conifer forests, an additional adjustment was made outside the Prognosis model to account for volume loss associated with root and stem decays as well as western spruce budworm and Douglas-fir tussock moth outbreaks beyond those predicted for the clearcut strategy.

Individual stands within each productivity strata performed with great variability when compared with the strata average. Within the ponderosa pine stratum, yields for individual stands using Strategy 3 ranged from a 20 percent increase to a 26 percent decrease compared to the clearcutting strategy. For Strategy 3, stands with multiple canopy layers and a well stocked sapling and pole-sized stand component performed best. Even-aged old growth stands with poorly developed canopy layers and poor stocking in the saplings and pole-sized stand component performed poorly.

A PREFERRED STRATEGY EMERGES

Based on the analysis of these three alternative strategies, the Forest Management Team recommended that Strategy 3, the strategy with three partial removal entries should be developed into a set of free form managed yield tables and be incorporated into the Draft Forest Plan's preferred alternative for further testing. Yield tables were developed for each of the five strata based on the strategy outlined in the Prognosis keyword files and on the yield stream produced by the series of Prognosis runs. Yield results for individual stands within the stratum were summarized to produce an average yield. These yield tables were adjusted to depict the same initial net cubic foot volume as the existing empirical yield tables. Over the 150 year planning period, the uneven-aged yield tables for ponderosa pine were adjusted so that they produced the same total volume as the sum of the initial empirical volume harvested by clearcutting and the managed yield volume produced using the existing managed yield tables. In mixed conifer, the uneven-aged yield tables were adjusted so that they produced between 15 and 20 percent less than the clearcutting strategy to reflect the additional volume falldown associated with insect and disease problems.

PERFORMANCE IN FORPLAN

The Forplan model was first given free will to select the uneven-aged stategy from among the other available management strategies, including overstory removal and clearcutting. The uneven-aged strategy was never selected by the model. Although uneven-aged investment costs were lower than the clearcut strategy, deferring the harvest of much of the available stand volume for 20 years or more had a dramatic effect on the stand's present net value.

The Forplan model was next constrained to apply the uneven-aged prescriptions on 125,000 acres of ponderosa pine and 28,000 acres of mixed conifer across the Forest. With this constraint in place, the PNV of the Forest dropped by 4 percent, from 737 to 704 million dollars when compared to the preferred alternative in the Draft

Plan. The first decade allowable sale quantity measured in net cubic feet dropped by 4 percent from 466 to 448 million cubic feet.

The Forest Management Team felt that these changes in PNV and ASQ were reasonable. After presenting this analysis to the Regional Forester and his Staff, they concurred that these changes seemed reasonable, particularly in response to the public reaction to clearcutting.

WHAT'S IN THE FUTURE?

Based on public concerns about clearcutting and the results of the analysis, the Final EIS for the Deschutes will likely incorporate direction for uneven-aged management of ponderosa pine and mixed conifers. Management direction will place emphasis on the use of uneven-aged systems where individual stand and site conditions are appropriate. The implementation of uneven-aged management will be controlled by standards and guidelines incorporated into the Final EIS.

With these guidelines in hand, the Forest will proceed cautiously with the implementation of uneven-aged management. Initial prescriptions will be applied in ponderosa pine stands where conditions appear ideal. Prognosis will be used in the development of silvicultural prescriptions. Area specific keyword files will be developed to quickly model both clearcut and uneven-aged prescriptions. From these computer simulations, comparisons of growth and yield can be made and presented to the interdisciplinary teams responsible for timber sale environmental assessments. These tradeoffs in growth and yield can be weighed against the other positive or negative impacts associated with uneven-aged management. Prognosis can be further used to fine tune silvicultural prescriptions for timber stands where uneven-aged management is the selected alternative. Using Prognosis and an iterative process, marking guidelines can be developed to take advantage of the existing growing stock while slowly moving the stand toward a more uneven-aged structure.

Our changing management philosophy and our movement toward uneven-aged silvicultural systems comes in response to a public who places increased emphasis on the forest's recreational and aesthetic values and on a common sense, cost effective approach to forestry. Uneven-aged management of ponderosa pine is not new. Since the turn of the century foresters have looked at alternatives for managing ponderosa pine to meet the management objectives important at the time. What is new is that only now have we been able to demonstrate what we think are the growth and yield consequences of these strategies. Using Prognosis, we can show to our publics what we think the tradeoffs really are. We've been able to demonstrate that as a result of their overwhelming responses to our Draft EIS, we have the ability to make important changes in the shape of forest management on the Deschutes. Hopefully, these changes will be able to meet the needs of all.

LITERATURE CITED

Johnson, K. Norman, D.B. Jones, and B. Kent. 1980. User's guide to the Forest Planning Model (FORPLAN). USDA For. Serv. WO Timber Mgt., Fort Collins, Co.

Johnson, R.R., G.E. Dixon and D.I. Schroeder. 1986. The South Central Oregon/Northeastern California Prognosis (SORNEC). USDA For. Serv. WO Timber Mgt., Fort Collins, Co.

McArdle, R.E., W. Meyer, and D. Bruce. 1961. The yield of Douglas-fir in the Pacific Northwest. USDA For. Serv. Tech. Bull. 201., 72 p., illus.

Meyer, W.H. 1961. Yield of even-aged stands of ponderosa pine. USDA For. Serv. Tech. Bull. 630, 59 p. (revised)

Wykoff, W.R., N.L. Crookston, and A.R. Stage. 1982. User's guide to the Stand Prognosis model. USDA For. Serv. Gen. Tech. Rep. INT-133., 112 p., illus., Intermountain For. and Range Exp. Stn., Ogden, Ut.

FOREST GROWTH MODELING IN THE SOUTHERN REGION, NATIONAL FOREST SYSTEM

David M. Belcher[1]

ABSTRACT. The Southern Region Growth & Yield System, SRGYS, is an attempt to combine individual tree growth models and stand level growth models currently available for the Region into one computer program. The program integrates input and output from each model into a common format. Growth models selected for inclusion in SRGYS cover the major forest types, ages, and stand conditions in the Region. Silvicultural treatments are also simulated. Applications are projection of stand growth and prediction of volumes for the Silvicultural Prescription process and for Forest planning. SRGYS is currently under development.

INTRODUCTION

The Southern Region of the National Forest System consists of a tier of states from Texas across the southern and southeastern states up to Virginia. Within this area the National Forest System manages more than 6 million acres of softwood trees and more than 4 million acres of hardwoods and mixed species. Management of this resource is a complex affair due to the multiple resource considerations. One essential component of the process is predicting stand growth and future harvest volumes.

An effort is now underway to develop a computer program which will simulate the growth and yield of stands of most forest types, stand conditions, species mixtures, and management regimes in the Southern Region. This program (SRGYS - the Southern Region Growth & Yield System) will find its main use in Forest Land Management Planning (FLMP) and in Silvicultural Prescription Analysis. When used for FLMP, SRGYS will produce the extensive yield information needed by FORPLAN, a resource allocation system. When used for Prescription analysis, SRGYS will allow examination of stand exam data for simulation of alternative harvest schemes.

---

[1]Forester, USDA Forest Service, Southern Region, National Forest System, 1720 Peachtree Rd., NW., Atlanta, GA. 30367, USA.

Presented at the IUFRO Forest Growth Modelling and Prediction Conference, Minneapolis, MN, August 24-28, 1987.

In order to produce growth and yield values for the varied conditions in the Region, SRGYS combines growth models developed from many sources into one framework. This framework consists of these main components:

Stand Description	(Age, Site Index, Density)
Stand Growth	(From various research papers)
Stand Treatments	(Cutting)
Economics	(Based on local values)

STAND DESCRIPTION

At the current time SRGYS consists of eight growth models from various research papers. Each growth model (selected according to Forest Type) requires a description of the existing characteristics of the stand to form the basis for a prediction of future growth. All growth models require Age, Site Index, and a measure of Stand Density. Density is specified as basal area/acre (in sq.ft.) or number of trees/acre for the stand depending on which growth model is selected.

The stand density is converted to a diameter distribution of number of trees/acre by one inch diameter class. SRGYS carries this diameter distribution through the growth cycles to facilitate computations of volumes by products. The option for using individual tree growth projection allows entry of a diameter distribution as measured data or as generated by distribution functions within SRGYS.

When the initial stand description is complete, a display of the stand is shown. This display presents stand level values and diameter class values as seen in Figure 1.

STAND GROWTH

Growth and yield models developed by researchers from the Forest Service Experiment Stations and from Universities have been converted to computerized form and included as the growth models in SRGYS. Growth is computed on a stand basis or on an individual tree basis according to the model chosen. In each case a diameter distribution is carried along through time.

The choice of growth model can be made directly by people who are familiar with the models' characteristics. Otherwise, SRGYS can select the growth model based on forest type, geographical location, thinning or no thinning, and plantation or natural origin.

STAND SUMMARY -- After Projection Period= 1 of 1

Stand Name : COMP-1,STAND-317 Year= 1990. Age = 30.0
Forest Type: 31 Loblolly Pine Site= 60. Base Age= 25.0
Total Trees/ac= 504.5 Height Dom&Codom= 66.2 Quad.Mean Diam= 8.2
Basal Area (LIVE) TOTAL=186.2 SAW=101.0 SRW = 84.9 SAP= .3 SQ.FT/AC
Basal Area (CUT) TOTAL= .0 SAW= .0 SRW = .0 SAP= .0 SQ.FT/AC
Average tree AGE= 30.0 Southern Pine Beetle Hazard Rating= HIGH risk.
Live Stand Value= $ 1510.87 per Acre. Cut Stand Value= $ .00 per Acre.

---- Species= 131 Loblolly Pine ---- $1510.87/ACRE

	LIVE						CUT				DEAD	
DBH	TREES	BA	HT	CR	CUFT	BDFT	TREES	BA	CUFT	BDFT	TREES	BA
4	2.9	.3	44.	.	.	.	.	.	.	.	.	.
5	16.7	2.3	51.	.	63.	.	.	.	.	.	.	.
6	49.7	9.8	55.	.	286.	.	.	.	.	.	.	.
7	98.1	26.2	59.	.	801.	.	.	.	.	.	.	.
8	133.7	46.7	62.	.	1477.	.	.	.	.	.	.	.
9	119.8	52.9	64.	.	1663.	4931.	.	.	.	.	.	.
10	63.8	34.8	66.	.	1106.	3935.	.	.	.	.	.	.
11	17.6	11.6	68.	.	373.	1509.	.	.	.	.	.	.
12	2.1	1.7	69.	.	54.	241.	.	.	.	.	.	.
ALL	504.5	186.2	61.	.0	5823.	10616.	.0	.0	0.	0.	.0	.0

Stand Growth set by MODEL= 8. Diameter Distribution set by MODEL= 8
Volume Source: McClure & Cost. SEFES Board Foot Rule: INT. 1/4
Short Roundwood DBH limit: Softwood= 5.0 to 9.0, Hardwood= 5.0 to 11.0
Sawtimber DBH limit: Softwood= 9.0 and up, Hardwood= 11.0 and up.

Figure 1. Example of a Stand Summary display from SRGYS. The top section shows stand level information, the middle section shows the breakdown by diameter class, and the last section indicates the growth model used for the projection, the volume equation source and volume merchantability limits.

Growth models currently included in SRGYS are:

Forest Type	Characteristics	Author
Loblolly	Planted nothin	Smalley & Bailey (1974)
Slash pine	Planted nothin	Dell, et al. (1979)
Slash pine	Planted nothin	Bailey, et al. (1982)
Longleaf	Planted nothin	Lohrey & Bailey (1977)
Longleaf	Natural thin	Farrar (1950)
Sand pine	Planted nothin	Outcalt (1986)
Cove Hwd.	Natural thin	Beck & Della-Bianca (1970)
All	All - Individual tree models	STEMS, Harrison (1986)

STAND LEVEL MODELS

Most models developed for forest types in the Southern Region are stand level models that project growth of a stand level characteristic (usually basal area or trees/acre). After stand growth is estimated, diameter distribution functions are applied to produce a distribution of trees/acre (and other characteristics) by one inch diameter classes. For models that do not provide diameter distribution functions, the most appropriate functions from other research papers are used.

INDIVIDUAL TREE LEVEL MODELS

SRGYS can also predict stand growth on a tree-by-tree basis. Equations from Harrison, et al. (1986) and from STEMS (Belcher, et al. 1982) are applied according to tree species. Species for which no equations have yet been developed are projected with equations for species with similar growth characteristics. Work is in progress on developing individual tree growth projection equations for more species in the South.

STAND TREATMENTS

SRGYS simulates cutting as either a harvest cut (all trees on the stand are cut) or as a thinning (some trees are cut). Thinning can be simulated as: thin from above or below, row thin, or take all of one species. For each of these categories, cutting limits can be set as residual basal area/acre, residual number of trees/acre, percent of the stand to cut, or a limiting diameter. By applying these conditions to the cut, many types of silvicultural operations can be simulated.

These cutting options are coded in SRGYS as a multi-pass operation. This allows scenarios such as: 1) remove all water oak, 2) thin remaining trees from above to a limiting diameter of 22 inches, and 3) cut any remaining trees back to a residual basal area of 60 square feet per acre. At each step, SRGYS can display the stand summary or show the stand's current stocking level position on a stocking level chart. This information can be used in deciding how much to cut with each operation.

If it is determined that the thinning specifications have cut too much of the stand, there is an UNCUT option that allows replacement of the cut trees.

ECONOMICS

This section of SRGYS calculates the sum of the discounted costs and incomes in terms of dollars per acre. Required information is: interest rate, fixed costs, stumpage prices, and the reference year for computations. Stumpage price is specified in terms of dollars per hundred cubic feet for small roundwood and dollars per thousand board feet for sawtimber. The value of the stand is determined by applying these prices to the volumes computed by diameter class and species.

Income is automatically computed by applying the stumpage price to any trees cut in the stand treatment section. Costs are entered from the keyboard and may be designated as occurring at any year.

FUTURE PLANS

SRGYS is still under development. It has only eight growth models in it now and needs many more to completely cover the Region's range of stand conditions. SRGYS will have the capability for handling mixed species and mixed age classes but due to the scarcity of individual tree growth equations, this option does not perform well at this time. Equations presented by Harrison, et al. (1986) allow projection for some hardwood species but for softwoods, the only equations available are from the STEMS program. Thus individual tree growth of loblolly pine in SRGYS currently looks just like red pine in Minnesota. Work is in progress by Dr. Ralph Meldahl and other southern researchers to develop individual tree growth equations and these equations will be incorporated into SRGYS as they become available.

An important part for the near future is the behavior of growth equations when applied beyond the range of the sample data from which they were developed. Current research generally does not extend to the ages necessary for National Forest planning.

The Economics section will be expanded to provide more attributes that will be useful to the Region's Silviculturists and Planners.

The topics of fertilization and genetic improvement have not yet been addressed in SRGYS. They are necessary for producing realistic stand growth projections.

LITERATURE CITED

Bailey, R.L., L.V. Pienaar, B.D. Shiver, and J.H. Rehney. 1982.
Stand structure and yield of site-prepared slash pine plantations.
University of Georgia Research Bulletin #291.

Beck, D.E., and L. Della-Bianca. 1970.
Yield of unthinned Yellow-poplar. USDA Forest Service Research
Paper SE-58.

Belcher, D.M., M.R. Holdaway, and G.J. Brand. 1982.
A description of STEMS, the stand and tree evaluation and modeling
system. USDA Forest Service General Technical Report NC-79.

Dell, T.R., D.P. Feduccia, T.E. Campbell, W.F. Mann, and B.H. Palmer.
1979. Yields of unthinned slash pine plantations on cutover sites in the
west Gulf region. USDA Forest Service Research Paper SO-147.

Farrar, R.M. 1985.
Volume and growth predictions for thinned even-aged natural longleaf pine
stands in the east Gulf area. USDA Forest Service Research Paper SO-220.

Harrison, W.C., H.E. Burkhart, T.E. Burk, and D.E. Beck. 1986.
Growth and yield of Appalachian mixed hardwoods after thinning. School
of Forestry & Wildlife Resources, VPI&SU. Publication #FWS-1-86.

Lohrey, R.E., and R.L. Bailey. 1977.
Yield tables and stand structure for unthinned longleaf pine plantations
in Louisiana and Texas. USDA Forest Service Research Paper SO-133.

Outcalt, K.W. 1986.
Stand density affects growth of Choctawhatchee sand pine. Southern
Journal of Applied Forestry. Vol. 10, No. 3. p.128-131.

Smalley, G.W., and R.L. Bailey. 1974.
Yield tables and stand structure for loblolly pine plantations in
Tennessee, Alabama, and Georgia highlands. USDA Forest Service Research
Paper SO-96.

STEMS - See Belcher, Holdaway and Brand (1982)

A DESCRIPTION OF THE TWIGS AND STEMS INDIVIDUAL-TREE-BASED GROWTH SIMULATION MODELS AND THEIR APPLICATIONS

Gary J. Brand, Margaret R. Holdaway, and Stephen R. Shifley[1]

ABSTRACT. Over a decade of research has gone into the development and implementation of the models and software that comprise the STEMS and TWIGS tree and stand growth simulation systems. STEMS and TWIGS are currently calibrated for the Lake States and Central States regions, but research is in progress elsewhere to develop similar models for the northeastern and the southeastern United States. A major strength of the growth and yield models that drive these simulators is their large, regional calibration database and their ability to accommodate mixed-species, uneven-aged forest stands. A variety of adjustment and aggregation procedures have been used to improve precision and efficiency of the models for specific applications. Applications include statewide inventory projections, economic analysis of management alternatives for individual stands, inventory design, linkage to wildlife habitat models, and educational use. The implementation software operates on mainframe, mini, and microcomputers, offering processing options that range from batch processing thousands of inventory plots at once to interactively simulating results of several management alternatives for a single stand. Research to improve prediction precision is ongoing; recently, special emphasis has been placed on adjusting the regional models to account for variation due to climate.

STEMS, TWIGS, and GROW are three computer programs for simulating growth and yield. STEMS (Stand and Tree Evaluation and Modeling System) is a growth and yield program developed for batch processing (a series of stands processed without direct user interaction) inventory data on mainframe computers. It was initially designed to update and project large forest inventories such as the statewide inventories conducted by the Forest Inventory and Analysis units of the USDA Forest Service. Advances in the capabilities and availability of microcomputers have made it possible to develop software called TWIGS (The Woodsman's Ideal Growth projection System). TWIGS contains the same prediction equations as STEMS but its primary use is forecasting management alternatives for individual forest stands. TWIGS allows the user to simulate a variety of management alternatives and to evaluate the outcome of each management regime in terms of volume yield and economic return. The simplest implementation of the prediction equations, called GROW, contains only the growth and mortality models and coefficients used in STEMS and TWIGS. GROW can be integrated as a subroutine into other more complex simulation systems,

---

[1] Research Forester, Mathematical Statistician, and Research Forester/Project Leader, USDA Forest Service, North Central Forest Experiment Station, 1992 Folwell Avenue, St. Paul, Minnesota, 55108

Presented at the IUFRO Forest Growth Modelling and Prediction Conference, Minneapolis, MN, August 24-28, 1987

enabling users to link the tree growth models of STEMS with other data sources or other models.

THE PROJECTION PROGRAMS

The individual-tree, distance-independent models in STEMS (Belcher et al. 1982), TWIGS (Miner et al. in press, Belcher 1982), and GROW (Brand 1981a) can predict change for even- and uneven-aged stands of pure or mixed species in the North Central United States. Special features and constraints are included in the model forms to produce biologically reasonable behavior for certain rarely encountered extremes such as very dense stands and large tree diameters. Because all three projection systems implement the same prediction equations, they produce identical projections of forest change. Two geographical variants exist, one for the Lake States (Minnesota, Wisconsin, and Michigan) and one for the Central States (Indiana, Illinois, and Missouri).

The software for each projection system is written in FORTRAN (an earlier version of TWIGS is available in Pascal for Apple II microcomputers). STEMS can, in one run, sequentially project growth and yield for many forest plots or stands. STEMS also has an interactive mode that, through the use of menus, allows users to simulate change for one stand at a time. Like the interactive mode in STEMS, TWIGS projects one stand at a time. Menus guide users through the process of setting up the projection run, implementing management alternatives, and evaluating the economic return. GROW users must write their own input, output, management, and calling routines.

Table 1. A comparison of major features of STEMS, TWIGS, and GROW.

Feature	STEMS	TWIGS	GROW
Hardware	Mainframe or mini computer	PC running MS/DOS 400K RAM	Any with FORTRAN compiler
Processing	Batch or interactive	Interactive	User written interface
Input	From external file or interactive	From external file made with companion program	User written
Output	Stand level summary Updated tree list	Stand level summary Updated tree list Summary of run	User written
Management	By menu or by management diagram	By menu (includes graphical stocking guide)	User supplied
Economic analysis	Not available	By menu	User supplied
Ingrowth	Can be input by user	Can be input by user	User supplied
Regeneration	Following clearcut or shelterwood harvest	Not available	User supplied

STEMS, TWIGS, and GROW have major differences (Table 1). In general STEMS is best for processing large numbers of plots while TWIGS is the easiest to use and offers the greatest flexibility in simulating and evaluating alternative management scenarios on a plot-by-plot basis. Only TWIGS includes options for economic analysis of alternative management strategies. GROW is the easiest format from which to modify the FORTRAN code or to develop user-written applications. GROW is most often used where the growth and mortality predictions are either a part of the solution of a larger problem or where a simpler framework than STEMS or TWIGS is desirable.

INTERNAL OPERATION OF THE MODELS

Each of the software packages requires the same information about the stand to be projected. Input is in the form of a tree list that comes from a single inventory plot or from a combination of several plots representing one stand. Required plot level information includes forest name, stand name or plot number, stand age, year measured, site index, and the species of the site index tree(s). Information required for each sampled tree includes species, diameter, status (live, dead, or cut), tree class (acceptable form, undesirable form, or cull), and trees per acre represented by this tree. All models operate on a per acre basis, and the trees per acre expansion factor is used to adjust each tree list entry to its per acre representation before processing. Providing observed tree crown ratio data (percent of tree height in live crown) will increase prediction accuracy, but the program will estimate crown ratios that are missing.

As the tree list is projected, estimated annual diameter growth is added to each tree for each year in the simulation, and expansion factors (trees per acre) are decremented to account for mortality. Crown ratios, used in growth estimation, are updated to reflect current stand conditions. The STEMS/TWIGS equations were calibrated from extensive regional data bases: about 1,500 remeasured plots for the Lake States variant and about 2,500 plots for the Central States variant.

Within each variant (i.e. Lake States or Central States), four main mathematical functions calibrated with species-specific, regression coefficients drive STEMS/TWIGS predictions. Specific model forms are slightly different for the Lake States and the Central States. The first function estimates the potential diameter growth for a tree, i.e., the expected annual diameter growth of a tree growing without competition (Hahn and Leary 1979, Shifley in press). It is estimated using fast-growing dominant and codominant trees. Potential diameter growth is multiplied by a modifier function to estimate actual growth (Holdaway 1984, Shifley in press). The modifier function, constrained to produce values between zero and one, reduces potential diameter growth based on the competition affecting the tree. Because the crown ratio is used in the potential function, a third function estimates a tree's crown ratio for each year of the projection (Holdaway 1986). This same function is used to estimate missing crown ratios in the initial tree list. The final function estimates the annual probability of survival with a form of the logistic equation (Buchman et al. 1983). Predicted mortality changes with tree size, and it decreases as vigor decreases.

MODEL EVALUATION

Even when models and software are well designed, their predictions must be evaluated. Evaluations of the Central States models (Miner et al. in press) and Lake States models (Holdaway and Brand 1986) show that, on the average, the models produce small errors (Table 2). These errors have been standardized to 10 years to compensate for the variable measurement intervals of the evaluation plots. Although the mean errors are small, the variability of the prediction errors, as shown by their standard deviation, is large. The evaluation data for the Central States model consist of a portion of the calibration data set aside before the model was developed; an independent set of data was used in evaluating the Lake States model.

Table 2. Differences between predicted and observed values after 10 years for Central States and Lake States models.

Type of Error	Mean	Standard Deviation	Number of Observations[1]
Central States			
DBH growth (in)	.07	0.7	7,241
Basal area (sq ft per ac)	0.2	14	577
Number of trees (per ac)	-7	241	577
Lake States			
DBH growth (in)	-.06	0.6	12,696
Basal area (sq ft per ac)	0.9	12	822
Number of trees (per ac)	6	65	822
Volume (cu ft per ac)	-3.6	210	822

[1] For DBH growth, the number of observations is the number of trees; for all other comparisons, it is the number of remeasured plots.

SIMULATING MANAGEMENT

As stated previously, STEMS and TWIGS offer two very different strategies for simulating management activities. All simulated harvesting in TWIGS is performed interactively from a management menu with the following cutting options:

Remove individual trees	Clearcut
Remove all hardwoods/softwoods	Thin from above/below
Remove all trees of one species	Thin by dbh class
Remove all trees of one size class	Row thin
Remove all trees of one quality class	Uncut

By selecting one or more of these options, it is possible to simulate most cutting strategies. Other options include viewing the tree list entries and viewing where the stand is located on graphical stocking guides.

Except for the stocking guide display, STEMS, when run in interactive mode, offers the same options as TWIGS. When STEMS is run in batch mode with the management option selected, stands are automatically managed according to a set of management diagrams developed by Brand (1981b) and Walters (in press) (Figure 1). These diagrams, derived from regional management guides and consultation with experts, are a set of rules that use information about the current stand condition to prescribe and implement a management action. Actions include thinning, clearcutting, shelterwood cutting, or doing nothing. Following a clearcut or shelterwood harvest, the STEMS regeneration algorithm will create a new stand. Users can alter the management diagrams or the regeneration algorithm to fit specific local conditions.

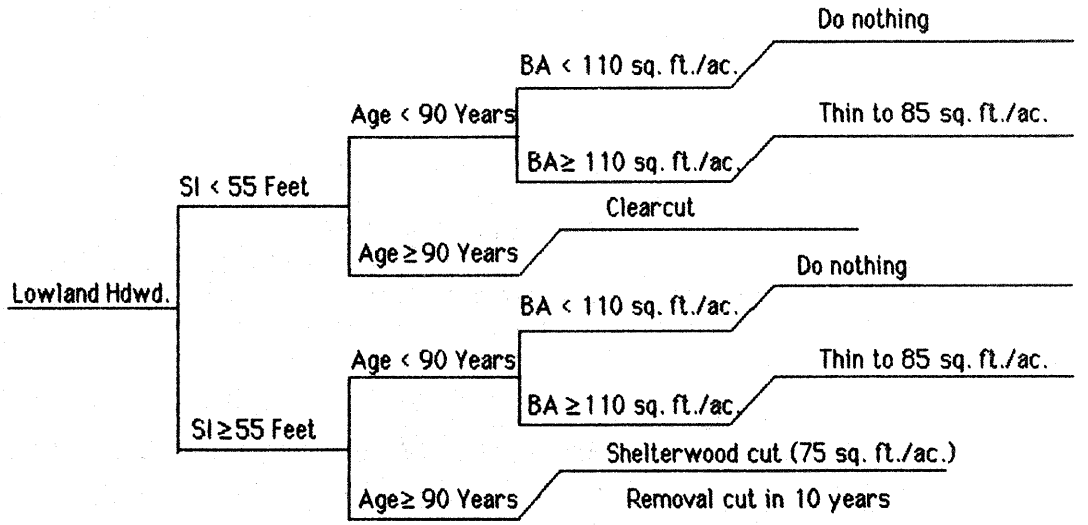

Figure 1. An example management diagram for the lowland hardwood type from Lake States STEMS. Users have the option to alter the values of site index, age, and basal area at each decision point.

ADJUSTMENTS AND EXTENSIONS

STEMS/TWIGS are regional models. Therefore, at a particular location, predicted change may differ from observed change due to a variety of factors unaccounted for in the models: factors such as variation in climate, topography, genetics, insects, disease, or anthropogenic disturbance. Several adjustment procedures have been proposed for localizing the models used in STEMS, TWIGS and GROW (Gertner 1984, Holdaway 1985, Smith 1983). A procedure to adjust models for climatic variations is currently being investigated. These procedures have been used to improve precision of the simulation for specific applications.

To reduce costs associated with projecting large forest inventories, it is sometimes desirable to combine plots with similar initial conditions and

treat them as a single stand. Moeur and Ek (1981) and Ek et al. (1985), have evaluated several aggregation techniques, demonstrating that careful aggregation can lower costs with little change in per acre estimates, although some tree-level detail is sacrificed.

The mathematical models and techniques used in STEMS and TWIGS are quite general and, with little modification, can be used with different species in other regions. Currently Don Hilt, Northeastern Forest Experiment Station, and Ralph Meldahl, Auburn University, are exploring methods to apply the same techniques in the northeastern and southeastern United States.

APPLICATIONS

STEMS, TWIGS, and GROW have been used extensively and for a variety of purposes. Generally each software package is best suited for specific kinds of applications. Examples for each software package demonstrate the kind of applications possible.

STEMS

Because STEMS contains management diagrams, it is easy to project an inventory to determine treatment opportunities. Smith and Jakes (1981) estimated how many acres would be eligible for final harvest, timber stand improvement, and stand conversion during the decade following the most recent Minnesota inventory. The Forest Service and forest industry have used STEMS and its management guides extensively in predicting the yields expected for stands treated in different ways. Estimated yields were linked to cost and revenue data in linear programming models to determine the mix of timber investments that maximize net returns. A necessary part of these applications is the capability of the STEMS management guides to be easily changed to reflect an organization's range of current or anticipated management regimes.

TWIGS

TWIGS' interactive management and economics analysis make it ideal for evaluating the financial impact of management alternatives. Red pine (Pinus resinosa) plantations managed for pulpwood and saw logs were compared with plantations managed only for pulpwood (de Naurois and Buongiorno 1986). Shifley et al. (1986) used a modified version of TWIGS to evaluate the effect on timber yield, financial return, and habitat quality for gray squirrel. They incorporated a habitat suitability index model for gray squirrel into TWIGS and compared a treatment based solely on silvicultural considerations with a treatment that also considered aesthetics and wildlife needs.

GROW

GROW has been used by a forest products company to annually update its forest inventory. Inventory plots are remeasured periodically and also after cutting occurs in the stand. Those plots not remeasured during the current year are projected to produce an updated inventory. GROW has also

been modified and included in a dynamic programming package used to determine optimal thinning strategies (Stone and Ek 1985).

CONCLUSION

Because of their ability to predict change in any stand encountered in the North Central region, STEMS, TWIGS, and GROW can help forest managers evaluate alternatives and prepare plans for these diverse forests. Depending on the desired application, one of the three programs will provide a better framework than the others for predicting this change. As improvements are made to the models and other components added, it will be possible to improve accuracy for long projections and specific locations.

LITERATURE CITED

Belcher, D. M. 1982. TWIGS: the woodsman's ideal growth projection system. In J. W. Moser, Jr., ed. Micro-computers, A New Tool for Foresters. May 18-20, 1982, Purdue University, West Lafayette, In. p. 70-95.

Belcher, D. M., M. R. Holdaway, and G. J. Brand. 1982. A description of STEMS--the stand and tree evaluation and modeling system. United States Department of Agriculture, Forest Service, General Technical Report NC-79, 18 p.

Brand, G. J. 1981a. GROW--a computer subroutine that projects the growth of trees in Lake States' forests. United States Department of Agriculture, Forest Service, Research Paper NC-207, 11 p.

Brand, G. J. 1981b. Simulating timber management in Lake States forests. United States Department of Agriculture, Forest Service, General Technical Report NC-69, 25 p.

Buchman, R. G., S. P. Pederson, and N. R. Walters. 1983. A tree survival model with application to species of the Great Lakes region. Canadian Journal of Forest Research 13: 601-608.

de Naurois, M. and J. Buongiorno. 1986. Economics of red pine plantation management in Wisconsin. Northern Journal of Applied Forestry 3: 118-123.

Ek, A. R., B. L. Randall, J. T. Hahn, and R. G. Buchman. 1985. STEMS' model projection capability with plot and tree data aggregation. Northern Journal of Applied Forestry 2: 121-127.

Gertner, G. Z. 1984. Localizing a diameter increment model with a sequential bayesian procedure. Forest Science 30: 851-864.

Hahn, J. T. and R. A. Leary. 1979. Potential diameter growth functions. In A generalized forest growth projection system applied to the Lake States region. United States Department of Agriculture, Forest Service, General Technical Report NC-49, p. 22-26.

Holdaway, M. R. 1984. Modeling the effect of competition on tree diameter growth as applied in STEMS. United States Department of Agriculture, Forest Service, General Technical Report NC-94, 9 p.

Holdaway, M. R. 1985. Adjusting STEMS growth model for Wisconsin forests. United States Department of Agriculture, Forest Service, Research Paper NC-267, 8 p.

Holdaway, M. R. 1986. Modeling tree crown ratio. The Forestry Chronicle 62: 451-455.

Holdaway, M. R. and G. J. Brand. 1986. An evaluation of Lake States STEMS85. United States Department of Agriculture, Forest Service, Research Paper NC-267. 10 p.

Miner, C. L., N. R. Walters, and M. L. Belli. In press. A technical guide to TWIGS for the North Central U.S. United States Department of Agriculture, Forest Service, General Technical Report NC- .

Moeur, M. and A. R. Ek. 1981. Plot, stand, and cover-type aggregation effects on projections with an individual tree based stand growth model. Canadian Journal of Forest Research 11: 309-315.

Shifley, S. R. In press. A generalized system of models forecasting Central States tree growth. United States Department of Agriculture, Forest Service, Research Paper NC-279.

Shifley, S. R., G. J. Brand, and L. F. Ohmann. 1986. Timber and squirrels: forecasting and evaluating the options. Northern Journal of Applied Forestry 3: 46-49.

Smith, W. B. 1983. Adjusting the STEMS regional forest growth model to improve local predictions. United States Department of Agriculture, Forest Service, Research Note NC-297, 5 p.

Smith, W. B. and P. J. Jakes. 1981. Projecting treatment opportunities for current Minnesota forest conditions. United States Department of Agriculture, Forest Service, Research Paper NC-215, 21 p.

Stone, J. N., A. R. Ek, and M. Eriksson. 1986. A description and guide to DPRG: a dynamic programming algorithm for forest stand thinning. Staff Paper Series No. 48. Department of Forest Resources, College of Forestry, University of Minnesota, St. Paul, MN. 10 p. plus appendices.

Walters, N. R. In press. Central States forest management guides as applied in STEMS. United States Department of Agriculture, Forest Service. General Technical Report NC- .

Program Name: TWIGS 3.0 (Lake States or Central States variant)

Programmers: Kevin Nimerfro, David Belcher, David Kowalski, Monique Belli

Hardware and Software Requirements:

Computer model	IBM PC or compatible
Operating system	DOS 2.1 or higher
Memory required	384K
Disk drives required	1 floppy (2 floppies or hard drive preferable)
Printer required	no

Additional Information:

Developed at: North Central Forest Experiment Station
1992 Folwell Avenue
St. Paul, Minnesota 55108

Program Available From: Forest Resources Systems Institute
Courtview Towers, Suite 24
210 N. Pine Street
Florence, Alabama 35630
(205) 767-0250
or
North Central Forest Experiment Station
1992 Folwell Avenue
St. Paul, Minnesota 55108
(612) 649-5173

Media: Floppy disk and user's manual

Cost: Write for current prices

Program Name: STEMS (Lake States or Central States variant)

Programmers: Kevin Low and David Belcher

Hardware and Software Requirements:

Computer model	Mainframe or mini
Operating system	Any plus FORTRAN compiler (1977 standard)
Memory required	

Additional Information:

Developed at: North Central Forest Experiment Station
1992 Folwell Avenue
St. Paul, Minnesota 55108

Program Available From: North Central Forest Experiment Station
1992 Folwell Avenue
St. Paul, Minnesota 55108
(612) 649-5173
(write or call for order form)

Media: Magnetic tape

Cost: $25.00

Program Name: GROW (Lake States or Central States variant)

Programmers: Kevin Low and Gary Brand

Hardware and Software Requirements:

Computer model	Mainframe, mini computer, or microcomputer
Operating system	Any plus FORTRAN compiler (1977 standard)

Additional Information:

Developed at: North Central Forest Experiment Station
1992 Folwell Avenue
St. Paul, Minnesota 55108

Programming skills required to incorporate into other application program.

Program Available From: North Central Forest Experiment Station
1992 Folwell Avenue
St. Paul, Minnesota 55108
(612) 649-5173

Media: 5 1/4" MS-DOS compatible floppy disk

Cost: 5 1/4" floppy disk with request

AN INTRODUCTION TO "COMPREHENSIVE OUTLOOK FOR MANAGED PINES USING SIMULATED TREATMENT EXPERIMENTS-PLANTED LOBLOLLY PINE" (COMPUTE_P-LOB)

R. B. Ferguson and V. C. Baldwin, Jr.[1]

ABSTRACT. "Comprehensive outlook for managed pines using simulated treatment experiments-planted loblolly pine" (COMPUTE_P-LOB) is a computer program used to predict growth and yield for both thinned or unthinned loblolly pine stands. Entry options allow the user to examine the future effect of thinning or not thinning a stand. The initial variables required to run the system are age, a measure of stand density, and a measure of site quality. Predicted stand/stock tables are generated by the program for unthinned, before-thinned, and after-thinned stands. The tables reflect either volume, green-weight, or dry-weight predictions. Tables of the stand components removed by thinning can also be produced to aid in merchandizing the stand.

INTRODUCTION

COMPUTE_P-LOB is an interactive computer program for predicting the future growth and yield of thinned and unthinned loblolly pine plantations. This paper serves as an introduction to the software (Ferguson and Baldwin, 1987) used to operate the growth and yield prediction system developed by Baldwin and Feduccia (1987). The prediction system will predict either volume (cubic- and board-foot) or weight-per-acre yields (green- or oven-dry pounds). A wide selection of options is available for processing and generating stand predictions. The user may test the effects of varying stand attributes and treatments to generate extensive stand and yield table information. The current data set limits predictions to plantations from 10 to 50 years old.

COMPUTE_P-LOB has some things in common with the USLYCOWG model (Feduccia et al., 1979) which predicted growth and yield for unthinned stands through age 30 only. Both use a similar input format, were developed from the same data for the unthinned condition through age 30, and use the same initial survival equation. However, COMPUTE_P-LOB models the unthinned stand beyond age 30 as well as thinned stands through age 45 and was constructed using the whole stand projection--parameter recovery--diameter distribution approach of Matney and Sullivan (1982). This method allows the user to estimate the diameter distribution parameters from equations that predict measurable stand parameters rather than by estimating the parameters directly.

---

[1]The authors are forester and principal mensurationist, respectively, with the Southern Forest Experiment Station, USDA-Forest Service, 2500 Shreveport Highway, Pineville, LA 71360.

Partial funding of this work was provided through a cooperative agreement with the U.S. Department of Energy and administered by the Tennessee Valley Authority, (contract number TV-64328a).

Presented at the IUFRO Forest Growth Modeling and Prediction Conference, Minneapolis, MN, August 24-28, 1987.

PROGRAM OPERATION

The COMPUTE_P-LOB program is currently available in FORTRAN-77 for the IBM-PC/XT with the Microsoft DOS 2.10, the Data General MV/XOOO series, and Digital Equipment Corporation's PDP/11 and VAX series computers. BASIC versions are currently available for the IBM-PC and are being developed for the Apple Computer Company's Apple IIc Microcomputer.[1]

COMPUTE_P-LOB assumes one of three general situations: (1) starting and ending with an unthinned stand; (2) starting with an unthinned stand, thinning at some age, and ending with a stand thinned a variable number of times; or (3) starting with a previously thinned stand and ending with a stand thinned a variable number of times. These situations, the required initial values, and the prediction process are summarized schematically in Figure 1. The abbreviations used in the program are: A (stand age), HD (height of the dominant and codominant stand component), SI (site index), TS (trees surviving per acre), BA (basal area per acre), DBH (diameter at breast height), DMIN (minimum diameter), QMD (quadratic mean diameter), P93 (diameter of the 93rd percentile), and TP (trees planted per acre).

The required initial inputs for the program are: the stand age, either the mean height of the dominant and co-dominant trees or the site index, and either current trees surviving, basal area, or trees planted per acre. The inclusion of certain additional optional information will make it possible for other equations available within the system to be used, which, while requiring more initial information, are mathematically more reliable in their predictions.

Normal program operation involves responding to a set of questions keyed to the user's particular situation. The user should note that some questions require multiple responses. As an example, let us use a 15-year-old stand, a site index of 60 feet (base age 25), and 500 trees surviving per acre. We want to know the stand volume for merchantablity limits of 0- ,4- ,and 8-inch top diameters. The following reproduces the program display as seen by the user. The brackets [ ] are used to indicate the user's responses--they are not to be used as part of the response--and are included as part of the example.

SCREEN DISPLAY

```
     Choose your output device
         S = Screen output
         H = Hardcopy printer
[S]
     Enter a label for your output (60 characters or less)
[EXAMPLE OUTPUT]
```

---

[1]The use of trade, firm, or corporation names in this paper is for the information and convenience of the reader. Such use does not constitute official endorsement or approval by the U.S. Department of Agriculture of any product or service to the exclusion of others that may be suitable.

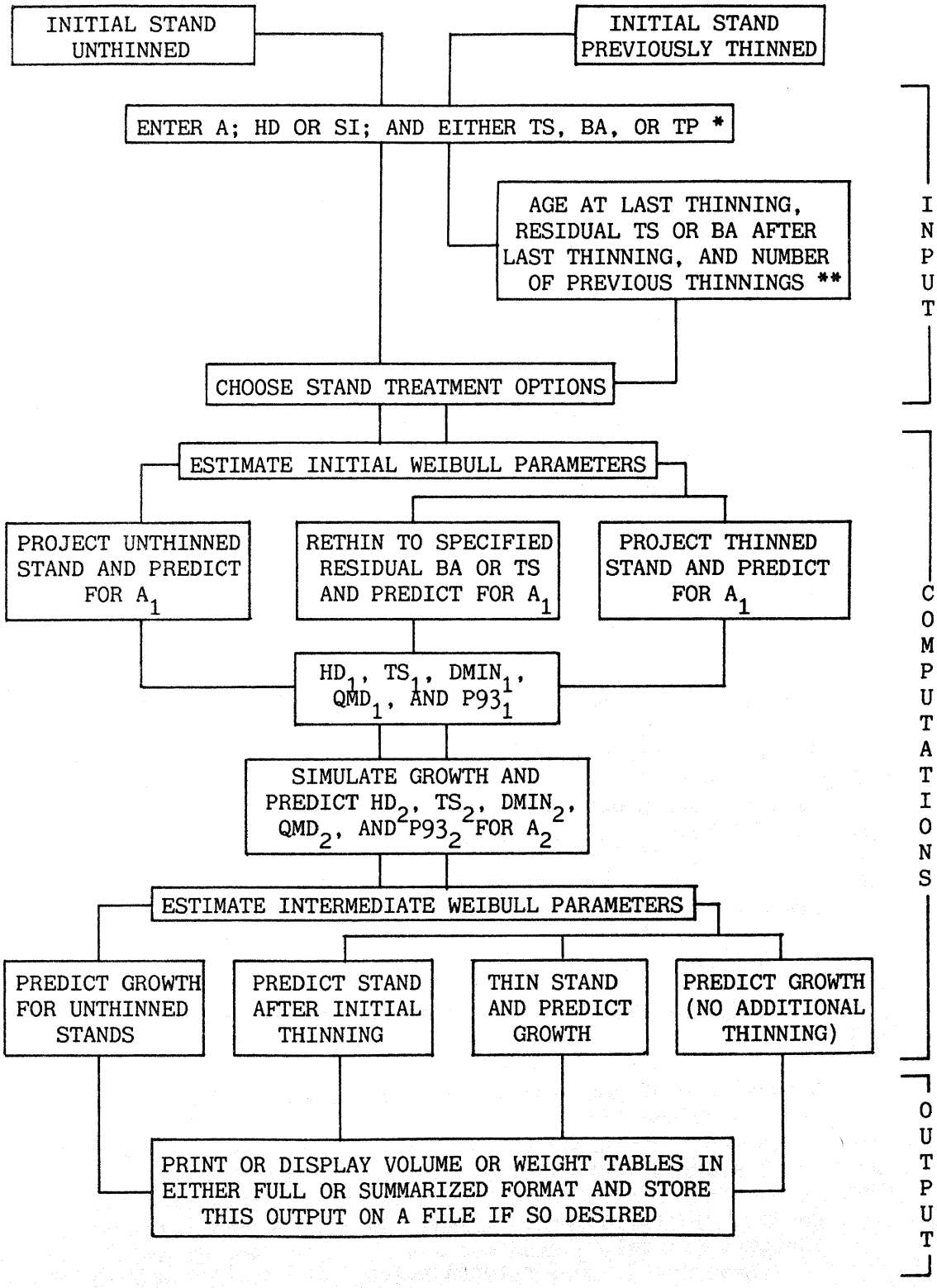

Figure 1. Generalized schematic representation of the loblolly pine growth and yield prediction system COMPUTE_P-LOB (* These initial inputs are required for all stands, ** these inputs are required only when starting with a previously thinned stand). Meanings of abbreviations are also given in the text.

```
     Describe the stand by answering the following questions.  Enter a
     zero (0) if you do not know the answer to a question requiring a
     numeric response.  Use the designated character responses where
     indicated.  Certain questions have a preset default response
     (Indicated by an asterisk (*) following the default).  If you accept
     the default, press the RETURN key.

     At the very least you must provide STAND AGE, a measure of DOM/CODOM
     HEIGHT, and a measure of STAND DENSITY.  If you are starting with the
     closing values of a previous run of the model, the answers must come
     from that output in order to set up the new run.

     Are you starting with the closing values for a previous run of this
     program?
          Y = Yes
          N = No (*)
[N]
     Stand age?
[15]
     Height of dominants and codominants?
[0]
     Site index?
[60]
     Site index base age?
[25]
     Surviving trees per acre?
[500]
     Has this stand been thinned before?
          Y = Yes
          N = No (*)
[N]
     Are your initial stand inputs entered correctly?
          Y = Yes (*)
          N = No
[Y]
     How many new thinnings? -- (Must be LE 10)
[0]

     Choose form of output:
          V = Volume (*)
          G = Green weight
          D = Dry weight
[V]
     Enter three top diameter limits for volume tables
     (0=total volume).
          (Example: 0,4,8 for total volume, volume to a 4-inch top,
                    and volume to an 8-inch top, respectively.)
[0,4,8]
     Do you want single table per page or continuous output:
          S = Single table per page
          C = Continuous feed (*)
[C]
```

```
     Choose form of output tables:
         F = Full tables (*)
         S = Summary tables
[F]
     Choose a board-foot volume rule:
         I = International 1/4 (*)
         S = Scribner
         D = Doyle
[I]
     Number of stand tables (Do not include any cut tables
     in your count)?  NOTE: You must run the before-thin
     situation at a given age before you can run the after thin.
[1]
     For each stand table requested enter the age and
     the thinning code:
         N = No thinning
         B = Before thinning
         A = After thinning
                  (Example of input: 10,N; for age 10,
                  no-thin table)
     For stand table# 1, enter age and thinning code.
[15,N]
     Are your stand table specifications correct?
         Y = Yes (*)
         N = No
[Y]
     Please wait.  Your request is being processed.
```

(After all tables have been output the user will be asked about storing the output on a disk file. If you want to store this information you must specify a proper file name and storage device as required by your system.)

```
     Do you want to save your output on a disk file?
         Y = Yes
         N = No (*)
[N]
     Do you want to continue?
         Y = Yes (*)
         N = No
[N]
```

(This response will cause the program to terminate.)

The program can produce up to fifteen (15) stand/stock tables per run in either a detailed or summarized format for volume, dry weight, or green weight. The user also has the option of printing cut tables when thinning as a quick reference of what the model removed from the stand by thinning. The cut tables do not count against the number of stand tables. The results of the above example are presented in Figure 2.

EXAMPLE OUTPUT

LOBLOLLY PINE
NO THINNING THIS YEAR
(PER ACRE)

AGE= 15
DOMINANT HEIGHT= 44.5 FEET
QUADRATIC MEAN DBH= 6.337 INCHES

DBH CLASS	STEMS	BASAL AREA	AV. HT.	CUBIC FOOT VOLUME OF STEMS TO AN O.B. TOP DIAMETER OF 0 INCHES		4 INCHES		8 INCHES		INTER.1/4 B.F. VOL. 8-IN. TOP
		sq.								
in.	no.	ft.	ft.	o.b.	i.b.	o.b.	i.b.	o.b.	i.b.	i.b.
2	1	0.0	19	0.	0.	0.	0.	0.	0.	0.
3	16	0.8	28	12.	8.	0.	0.	0.	0.	0.
4	54	4.7	35	88.	63.	0.	0.	0.	0.	0.
5	101	13.8	39	281.	204.	184.	129.	0.	0.	0.
6	129	25.3	42	546.	403.	456.	332.	0.	0.	0.
7	110	29.4	44	653.	488.	599.	444.	0.	0.	0.
8	62	21.6	46	496.	374.	474.	355.	0.	0.	0.
9	22	9.7	47	225.	170.	219.	165.	97.	69.	0.
10	5	2.7	48	64.	48.	63.	48.	38.	28.	151.
	500	108.1		2365.	1758.	1995.	1473.	135.	97.	151.

SI(BASE AGE 25)= 60 FEET; 93RD PERCENTILE= 8.353
WEIBULL PARAMETERS: "A"= 1.703; "B"= 4.969; "C"= 3.359

Figure 2. Example of program output for the volume option.

PROGRAM AVAILABILITY

The computer program described in this paper is available on request with the understanding that the U.S. Department of Agriculture cannot assure its accuracy, completeness, reliability, or suitability for any other purpose than that reported. The recipient may not assert any proprietary rights thereto nor represent it to anyone as other than a Government-produced computer program. For cost information, please write to either of the authors at the Southern Forest Experiment Station, 2500 Shreveport Highway, Pineville, LA 71360.

LITERATURE CITED

Baldwin, V. C., Jr. and D. P. Feduccia. 1987. Loblolly pine growth and yield prediction for managed West Gulf plantations. U. S. Department of Agriculture, Forest Service, Southern Forest Experiment Station, New Orleans, LA. Research Paper SO-236, 27p.

Feduccia, D. P., T. R. Dell, W. F. Mann, Jr., T. E. Campbell, and B. H. Polmer. 1979. Yields of unthinned loblolly pine plantations on cutover sites in the west gulf region. U. S. Department of Agriculture, Forest Service, Southern Forest Experiment Station, New Orleans, LA. Research Paper SO-147, 84p.

Ferguson, R. B. and V. C. Baldwin, Jr. 1987. "Comprehensive outlook for managed pine using simulated treatment experiments-planted loblolly pine" (COMPUTE_P-LOB): A user's guide. U. S. Department of Agriculture, Forest Service, Southern Forest Experiment Station, New Orleans, LA. Research Paper SO-241. (In Press)

Matney, T. G. and A. D. Sullivan. 1982. Compatible stand and stock tables for thinned and unthinned loblolly pine stands. Forest Science 28:161-171.

STAND: AN INTERACTIVE MODEL TO SIMULATE THE GROWTH AND YIELD OF WOODLANDS IN THE SOUTHWEST

Peter F. Ffolliott, William O. Rasmussen, and D. Phillip Guertin[1]

ABSTRACT. An interactive computer simulation model, called STAND, has been developed to predict the impacts of land management practices on the growth and yield of pinyon-juniper and oak woodlands of the Southwest. Depending upon the structure of the simulation exercise, growth and yield estimates can be generated for initial conditions, at some point in the future under the initial land management practices, or after the implementation of alternative land management practices. In many respects, the simulation options in STAND involve applications of a simplified version of TRAS (Timber Resource Analysis System), a widely used computer program for the projection of forest resources in the United States (Larson and Goforth 1970, Alig et al. 1982)

INTRODUCTION

Although the growth and yield of individual stands are the focus of STAND, these stands can be aggregated to represent larger woodland communities, if desired. With increasing emphasis being placed on the management of the woodlands in the Southwest, outputs from STAND can improve the basis for selecting the best course of management.

Woodlands under consideration in this paper are the extensively found pinyon-juniper woodlands and the more limited oak woodlands. Traditionally, both woodland types have been managed and utilized for multi-benefits, although the production of wood has been "secondary" to other uses in many instances. In recent years, the managememt of both the pinyon-juniper and oak woodlands for primary wood production has increased in emphasis, largely due to the potentials for fuelwood utilization. It follows, therefore, that estimates of the growth and yield of woodlands in the Southwest are important to appropriate decisionmaking for sustainable fuelwood production.

FORMULATION OF MODEL

STAND determines the gross change in number of trees per hectare in 5-centimeter dbh classes for a projection period, assuming that the change in a future period will equal that of a past period. This relation is given by:

$$T = G_I - G_O \qquad (1)$$

---

[1] Professor, Associate Research Professor, Assistant Research Scientist, School of Renewable Natural Resources, College of Agriculture, University of Arizona, Tucson, AZ, 85721, USA.

Presented at the IUFRO Forest Growth Modelling and Prediction Conference, Minneapolis, MN, USA, August 24-28, 1987.

where T is change in number of trees in a 5-centimeter dbh class, G_I is growth into the 5-centimeter dbh class, and G_O is growth out of the 5-centimeter dbh class.

The change in number of trees per hectare for each 5-centimeter dbh class is multiplied by the average individual tree volume for that class and, by adding the volumes of all dbh classes in a stand together, an estimate of gross growth is obtained, as follows:

$$GG = \sum T_i \ (V_i) \qquad (2)$$

where GG is gross growth, excluding mortality, T_i is change in number of trees, and V_i is average tree volume.

To convert the estimate of gross growth into corresponding estimates of net growth, a mathematical function describing tree mortality as a function of the 5-centimeter dbh classes is introduced into the model, as shown by:

$$NG = \sum T_i \ (V_i) - M_i \qquad (3)$$

where NG is net growth and M_i is mortality.

The computations in STAND are similar to those of the basic stand table projection method described by Meyer (1953), with one important exception. The ratio of cumulative numbers of trees in adjacent 5-centimeter dbh classes is employed to calculate de Liocount's "q" in STAND, while "q" equals the ratio of numbers of trees in adjacent 5-centimeter dbh classes in many other stand table projection techniques.

INPUT REQUIREMENTS

Input requirements to STAND include:

1. site class,
2. individual tree volumes for each 5-centimeter dbh class, and
3. a stand table of growing stock by 5-centimeter dbh classes.

Average annual rates of diameter growth by 5-centimeter dbh class are stored in the model in reference to site class. Individual tree volumes for each 5-centimeter dbh class, obtained through localizations of standard volume tables (Barger and Ffolliott 1972, Chojnacky 1985), also are stored in the model. A stand table of growing stock by 5-centimeter dbh class, for the stand in question, is entered directly from a computer terminal.

MORTALITY FUNCTIONS

Mortality functions that describe tree mortality in relation to 5-centimeter dbh classes have been incorporated into the formulation of STAND to convert estimates of gross growth to net growth. These mortality functions were derived from inventories of the pinyon-juniper and oak woodlands.

REGENERATION FUNCTIONS

Source data are not available to develop regeneration functions that describe the rate of movement of trees into the 5-centimeter dbh class, the smallest dbh class considered. Therefore, it has been assumed that the number of trees moving into the 5-centimeter dbh class will not change appreciably over the relatively short projection periods in STAND. The number of trees initially entered into the 5-centimeter dbh class remains constant throughout a simulation exercise. This assumption has been verified, to some extent, by the literature and on-site measurements in pinyon-juniper and oak woodlands.

SIMULATION OF INITIAL CONDITIONS

To simulate the growth and yield of a woodland under initial conditions, a stand table representing these conditions is projected for a one year period, using the appropriate variables to structure the simulation exercise. The resultant output, including stand and stock tables and basal area distributions, provides a "snap-shot picture" of the initial conditions of the stand being considered.

At the completion of the above simulation exercise, a user may decide to either terminate the exercise, project the growth and yield to some point in the future, or evaluate the changes in growth and yield after the implementation of a land management change in the stand.

SIMULATION AT SOME POINT IN THE FUTURE

Net growth is accumulated "on the stump" during a projection period to simulate the growth and yield of a woodland stand at some point in the future. Mensurationally, for each 5-centimeter dbh class in the stand table, net growth in terms of number of trees is obtained by:

$$NG_T = \frac{NG_V}{V} \qquad (4)$$

where NG_T is net growth, in number of trees; NG_V is net growth, in volume; and V is volume of trees in the ith 5-centimeter dbh class.

For each year in a projection period, a stand table representing conditions at the start of a year is adjusted to reflect growth during the year through solutions of equation (4) for each 5-centimeter dbh class, as shown by:

$$T_e = T_o + NG_T \qquad (5)$$

where T_e is number of trees at the end of a year and T_o is number of trees at the start of a year.

In the current version of STAND, the maximum projection period arbitrarily has been set at 10 years. However, outputs for longer projection periods can be obtained through a "reinitialization" of the

outputs at the end of 10 years to represent the initial conditions for the start of a second projection.

SIMULATION AFTER IMPLEMENTATION OF A LAND MANAGEMENT CHANGE

In simulating the growth and yield of a pinyon-juniper or oak woodland stand after the implementation of a land management change, the basic projection technique outlined above is employed, with one difference. A change in land management practices can be expected to affect the diameter growth rates of residual trees. Therefore, the relationships that describe average annual rates of diameter growth are "adjusted" to account for the combined effects of site qualities, intensities of land management change, and years since the land management change.

The adjustments are obtained through modifications of the regression coefficients that quantify the average annual rates of diameter growth by 5-centimeter dbh class, as follows:

$$b_{adj} = b_o + (f_1 f_2 f_3 (b_{max} - b_o)) \quad (6)$$

where b_{adj} is adjusted regression coefficient; b_o is regression coefficient representing conditions before a land management change; f_1 is impact ranking value of site quality, from 0 to 1; f_2 is impact ranking value of the intensity of land management change, from 0 to 1; f_3 is impact ranking value of years since the land management change, from 0 to 1; and b_{max} is regression coefficient representing "maximum response" conditions.

The "impact ranking values" are specific in terms of a tree species and a woodland type. Site quality is defined by site index values (Chojnacky 1986). Intensity of land management change in terms of changes in diameter growth rates of residual trees is dependent largely upon the initial density of trees and the severity of treatment. The impact of years since the land management change is dictated by the "longevity" of the treatment effect.

Using the adjustments in the average annual rates of diameter growth by 5-centimeter dbh class, and assuming the tree volumes will not change significantly due to a land management change, simulations of the growth and yield of a woodland after the implementation of a land management change are obtained. Input requirements to this option of STAND are the prescribed residual stand table and the number of years since the land management change.

APPLICATION OF MODEL

To illustrate the application of STAND to estimate the growth and yield of a woodland stand in the Southwest, a 48-hectare pinyon-juniper woodland stand on the Beaver Creek Watershed in north-central Arizona will be examined. This example will simulate the growth and yield of a commonly encountered tree species, Utah juniper, under initial conditions, and 10 and 20 years in the future.

It should be stated that, as operated in the Southwest, the units of measurement in STAND are in the English system. These units of

measurement have been converted to their corresponding metric system equivalents for presentation in this paper.

SIMULATION OF INITIAL CONDITIONS

A user responds directly to a set of interactive statements and questions that structure the simulation exercise and describe the initial conditions. As the first step, the user responds to questions asking WHICH TYPE? and WHICH TREE SPECIES? PINYON-JUNIPER WOODLANDS and UTAH JUNIPER were entered, respectively, as shown in Figure 1. Next, the user replies to a request to WHAT SIMULATION OPTION? As this part of the simulation exercise is concerned with the growth and yield under INITIAL CONDITIONS, the user responded, accordingly.

The next question asked is WHAT IS SITE CLASS? This input is necessary because the average annual rate of diameter growth is related to site class. In terms of the pinyon-juniper woodlands, three site classes have been delineated, based on arbitrarily specified ranges in site index values (Chojnacky 1986). In this example, SITE CLASS II was entered, as illustrated in Figure 1. To enter a stand table, the user is asked WHAT IS THE MINIMUM 5-CENTIMETER DBH CLASS? and WHAT IS THE MAXIMUM 5-CENTIMETER DBH CLASS? Inputs of 20 and 80, respectively, have been made in this example. After bracketing the stand table, the user must, FOR EACH 5-CENTIMETER DBH CLASS, ENTER NUMBER OF TREES PER HECTARE.

Given the input variables representing the initial conditions, the growth and yield of the Utah juniper trees growing in the 48-hectare woodland pinyon-juniper stand are summarized in Figure 1.

SIMULATION IN THE FUTURE

At this point in the simulation exercise, the user is asked ANOTHER SIMULATION OPTION? The exercise can be terminated by a negative response. However, in this example, a positive response has been made to simulate the growth and yield of the Utah juniper trees 10 and 20 years in the future.

Forest type, tree species, and site class remain unchanged in a simulation exercise to estimate growth and yield in the future. Therefore, the only request made of the user is to ENTER YEARS SINCE START OF SIMULATION. In the example presented in this paper, 10 years was entered as growth and yield 10 years in the future is the first step in this phase of the simulation exercise.

Simulation of growth and yield 20 years in the future also is needed. To achieve this prediction, the outputs representing the conditions at the end of 10 years are "reinitialized" to represent the initial conditions for the start of a second 10-year simulation period, 20 years in the future.

RELIABILITY OF MODEL

The reliability of STAND in simulating the growth and yield of Utah juniper trees can be demonstrated by comparing the results of the

```
STAND: OVERSTORY GROWTH AND YIELD MODEL
  TYPES ARE:
    1 - MIXED CONIFER FORESTS          2 - PONDEROSA PINE FORESTS
    3 - PINYON-JUNIPER WOODLANDS       4 - OAK WOODLAND
  WHICH TYPE? 3
  TREE SPECIES ARE:
    1 - UTAH JUNIPER                   2 - PINYON
    3 - ALLIGATOR JUNIPER              4 - ONE-SEED JUNIPER
    5 - PONDEROSA PINE                 6 - GAMBEL OAK
  WHICH TREE SPECIES? 1
  SIMULATION OPTIONS ARE:
    1 - INITIAL CONDITIONS             2 - FUTURE
    3 - AFTER MANAGEMENT CHANGE
  WHAT SIMULATION OPTION? 1
  SITE CLASSES ARE:
    1 - SITE CLASS I                   2 - SITE CLASS II
    3 - SITE CLASS III
  WHAT SITE CLASS? 2
  WHAT IS MINIMUM 5-CENTIMETER DBH CLASS? 20
  WHAT IS MAXIMUM 5-CENTIMETER DBH CLASS? 80
  FOR EACH 5-CENTIMETER DBH CLASS, ENTER NUMBER OF TREES PER HECTARE
    DBH CLASS              NUMBER OF TREES PER HECTARE
       20                          46.4
       25                          43.2
        .                            .
        .                            .
        .                            .
       80                           0.2
   PER HECTARE VALUES

                   TREES        BASAL AREA       VOLUME
    DBH CLASS     (number)    (square meters)  (cubic meters)
       20          46.4            1.5             7.4
       25          43.2            2.2            10.0
        .            .              .               .
        .            .              .               .
        .            .              .               .
       80           0.2            0.1             0.4

     TOTALS        151.5           11.4            47.6

  ANOTHER OPTION (YES OR NO)? YES
  WHAT SIMULATION OPTION? 2
  ENTER YEARS SINCE START OF SIMULATION (UP TO 10): 10
```

Figure 1. - An example of the application of STAND.

simulation exercise with baseline inventory data. Unfortunately, only limited inventory data are available to characterize the growth and yield of Utah juniper trees in the pinyon-juniper woodlands in the Southwest. However, one set of available data was obtained on the same 48-hectare pinyon-juniper woodland stand considered in the simulation exercise.

For the pinyon-juniper woodland stand of concern, the growth and yield of Utah juniper trees were estimated from remeasurements of 42 permanently located sample points (Pollisco 1987). The sample points were established and initially measured in 1965 and then remeasured in 1985. From these measurements, estimates of net annual increment and volume were derived, both of which were compared subsequently to the corresponding simulated values. Importantly, the simulation exercise of this pinyon-juniper woodland stand was structured to represent the same time periods as the inventory. That is, the initial conditions in the simulation exercise represented the measurements made in 1965, with the simulated conditions 20 years in the future representing 1985.

Net annual increment for the 20-year period, based on remeasurements of the pinyon-juniper woodland stand, was 0.15 $\pm$ 0.029 (mean $\pm$ SE) cubic meters per hectare, while the simulated net annual increment for the same 20-year time period was 0.17 cubic meters per hectare. The remeasured volume in 1985 was 50.5 $\pm$ 10.1 (mean $\pm$ SE) cubic meters per hectare, and the simulated volume in 1985, representing 20 years in the future, was 51.1 cubic meters per hectare. In both instances, the reliability of STAND was considered acceptable.

Although less stringent, another "test of reliability" of the simulated net annual increment value was based on published reports of the growth of Utah juniper in a study area located near the Beaver Creek Watershed. Ten-year and 20-year growth records of Utah juniper trees on a 1.6-hectare sample plot located close to Sedona, Arizona, approximately 25 kilometers from the Beaver Creek Watershed, were reported by Herman (1953) and Myer (1962), respectively. Gross annual increment and ingrowth were greater for the 20-year period than for the initial 10 years. However, because mortality also was greater, net annual increment was the same for both periods, averaging 0.21 cubic meters per hectare.

As the trees measured on the sample plot included all stems 10 centimeters dbh and larger, smaller trees were included in this study than considered in the illustrative simulation exercise. Unfortunately, it is impossible to mensurationally "adjust" the reported net annual increment to compensate for the differences in dbh classes, although a reduction in the reported net annual increment appears justified. Such a reduction, if it could be made, might result in "closer agreement" between the reported net annual increment and the simulated net annual increment of 0.17 cubic meters per hectare.

SPECIFICATIONS OF MODEL

STAND is a generalized growth and yield computer simulation model for forest and woodland types in the Southwest. The types considered are the mixed conifer forests (a forest type comprised of seven coniferous

and one deciduous tree species), ponderosa pine forests, and as reported herein, the pinyon-juniper woodlands and oak woodlands. It has a modular format, with a user-friendly interface for data entry. STAND is written in the FORTRAN/77 computer language, using a DOS 3.0 operating system.

STAND, designed for application on microcomputers, is adaptable to many IBM compatible machines. The model has a minimum memory requirement of 100K, and it can be executed from either a single floppy disk or hard disk drives.

LITERATURE CITED

Alig, R. J., G. E. Brink, M. H. Goforth, V. J. LaBau, and T. J. Mills. 1982. TRAS-1980: User's manual for an expanded version of the TRAS projection system. United States Department of Agriculture Forest Service, Rocky Mountain Forest and Range Experiment Station, Fort Collins, Colorado, 63 p.

Barger, R. L., and P. F. Ffolliott. 1972. Physical characteristics and utilization of major woodland tree species in Arizona. United States Department of Agriculture Forest Service, Research Paper RM-83, 80 p.

Chojnacky, D. C. 1985. Pinyon-juniper volume equations for the central Rocky Mountains. United States Department of Agriculture Forest Service, Research Paper INT-339, 27 p.

Chojnacky, D. C. 1986. Pinyon-juniper site quality and volume growth equations. United States Department of Agriculture Forest Service, Research Paper INT-372, 7 p.

Herman, F. R. 1953. A growth record for Utah juniper in Arizona. Journal of Forestry 51:200-201.

Larson, R. W., and M. H. Goforth. 1970. TRAS: A computer program for the projection of timber volume. Department of Agriculture, Agriculture Handbook 377, 24 p.

Meyer, H. A. 1953. Forest mensuration. Penn's Valley Publication, Inc., State College, Pennsylvania, 357 p.

Myer, C. A. 1962. Twenty-year growth of Utah juniper in Arizona. United State Department of Agriculture Forest Service, Rocky Mountain Forest and Range Experiment Station, Research Note 71, 2 p.

Pollisco, R. R. 1987. Management of pinyon-juniper woodlands for sustained yield of wood and water. Master's Thesis, School of Renewable Natural Resources, College of Agriculture, University of Arizona, Tucson, Arizona, 98 p.

USING MICROCOMPUTERS TO NARROW THE GAP BETWEEN RESEARCHER AND PRACTITIONER: A CASE HISTORY OF THE TVA YIELD PROGRAM

Todd E. Hepp

ABSTRACT. The TVA YIELD (Timber Yield Forecasting and Planning Tool) microcomputer program performs growth, yield, and financial analysis for even-aged forest types of the southeastern United States. The user-friendly format permits non-researchers to tap into research results comprising 42 separate publications which are summarized as a family of 13 individual simulators. Since its introduction in 1981, YIELD has matured through four revisions and has been distributed to a diverse audience of several hundred users. Based on these experiences, we present a discussion on the growth and yield technology transfer process in general, and the use of software in particular. Applications cited include nonindustrial private landowners, industrial landowners, national forest planners, researchers, educators, investors, regulatory agencies, and others.

INTRODUCTION

Growth and yield research results for southern U.S. forest types have accumulated over the past half century into a collection of several hundred publications (Alig, 1984). Unfortunately, wide technology gaps have evolved between this valuable information base and a large group of potential users. As recently as 1980, there was little evidence that consulting, State, and Extension foresters who manage the vast non-industrial private forests (NIPF) of the southern U.S. were making effective use of contemporary growth and yield prediction technology. The problem was primarily because of limitations imposed through use of printed media to convey research results in the form of inflexible yield tables. Excessive technical jargon, segmented publications, and lack of integration with financial analysis also restricted use of growth and yield research results. Our goal was to overcome these shortcomings through development of a powerful yet friendly software program.

Since the introduction of microcomputers in the late 1970's we have witnessed phenomenal increases in microcomputer capabilities accompanied by continued reductions in costs. Word processors, spreadsheets, databases and other commercial software products have proliferated into tools for everyday use by many forest managers. Likewise, vertical market software products have evolved for many professions including forestry (FORS, 1987). YIELD 1.1 (Hepp, 1982) was the first microcomputer-based growth

---

The author is Systems Analyst/Biometrician, Office of Natural Resources and Economic Development, Tennessee Valley Authority, Norris, TN 37828.

Presented at the IUFRO Forest Growth Modeling and Prediction Conference, Minneapolis, MN, August 24 - 28, 1987.

and yield program introduced in the U.S. Since then we have come to regard software as a potent yet cost effective growth and yield technology transfer medium. Economy of scale benefits offset the high costs for developing software. Valuable research results comprising reams of publications are concentrated on inexpensive diskettes and duplicated for mass audiences. Users in turn can now target sophisticated growth, yield, and financial analyses for specific applications to fill long-standing information voids. These changes have all taken place rapidly and the sudden surge in use has not been without problems. This report discusses the technology transfer process before focusing on YIELD's justification, operation, implementation, applications, and future possibilities. The discussion should be of value to those considering development of similar types of software for other regions or countries.

GROWTH AND YIELD TECHNOLOGY CONTINUUM

Growth and yield research results are a means to an end. That end generally is some appropriate on-the-ground-activity. To better understand the entire process it is helpful to visualize information transfer as a continuum (Figure 1). The steps listed in Figure 1 are typical for NIPF work, but represent one of many possible arrangements. Note that a research publication (step 10) is only an intermediate step in the entire information transfer scheme. Only large corporations or agencies have the scope of vertical diversification required to span the entire continuum. Even in large organizations it is likely that transfer

ACTIVITY	ORGANIZATION
1. Identify growth and yield information void	Funding
2. Gain support and funding for study	V
3. Develop study plan and sampling scheme	Research
4. Locate and install plots	V
5. Collect and record data	Cooperator
6. Enter data into computer	¦
7. Edit data	V
8. Select a modeling scheme	Research
9. Fit and test equations	¦
10. Publish results	V
11. Implement results in computer software	Software Dvp.
12. Distribute program, support users	Clearinghouse
13. Train end user	User Org.
14. Apply software in forest planning process	User
15. Appropriate on-the-ground-activity	Landowner

Figure 1. Growth and yield technology development continuum

of information involve several major divisions within the organization. Information invariably changes hands many times before reaching the landowner/decision maker.

JUSTIFICATION

Our primary motive for developing YIELD was to provide a potent yet easy-to-use NIPF landowner decision-making tool for estimating financial returns on various forest management practices. We believed that custom prepared, return on investment information should motivate individual landowners to invest in reforestation, thinning, and other cultural practices deemed appropriate by the analysis. Financial return is not always the primary incentive for holding forest land but it usually is the motive for investing in management practices. Some of the variables which influence rate of return for forestry practices include the strength of local wood markets, species grown, site quality, tax effects, harvest frequency, timing, method and intensity, and the availability of subsidy payments. YIELD uses the computational power of the computer to analyze this complex mixture of data into concise output that is readily understood by the landowner.

The NIPF sector is of particular concern to TVA because it comprises three/fourths of the forested acres in the southern U.S. The multibillion dollar forest products industry depends on this resource for a raw material supply. The resource also provides wildlife habitat, recreation opportunities, and watershed protection. Studies by Knight (1987), and Sheffield and Cost (1987) report that the NIPF sector is lagging behind in reforestation efforts on pine sites, thus threatening the level of industry activity for the future. Forest stand quality (tree size, species, and form) also has deteriorated from poor cutting practices. NIPF landowners in the U.S. are largely unregulated, therefore information dissemination is the primary tool available to government to help reverse such rural development problems.

OPERATIONS

YIELD is a stand level model for evaluating even-aged stands. It directly integrates growth and yield simulations with financial analysis (Figure 2). YIELD has evolved through four versions over a six year period. A new version called YIELDplus 1.1 is scheduled for distribution beginning October, 1987. Although the capabilities of YIELD have grown with each new version, the original basic design remains intact. Selection of features added to each new version is guided by user suggestions combined with ideas initiated by the developer. A successful software package requires a commitment by the developing organization to keep pace with changing computer technology. Computer hardware and software industry standards change rapidly. To remain practicable, YIELD also has had to keep pace with changing subject matter. For example, each year growth and yield researchers publish new results and the Internal Revenue Service (IRS) frequently revises tax regulations. Technical support for users also is crucial because a user who cannot operate a program quickly becomes discouraged.

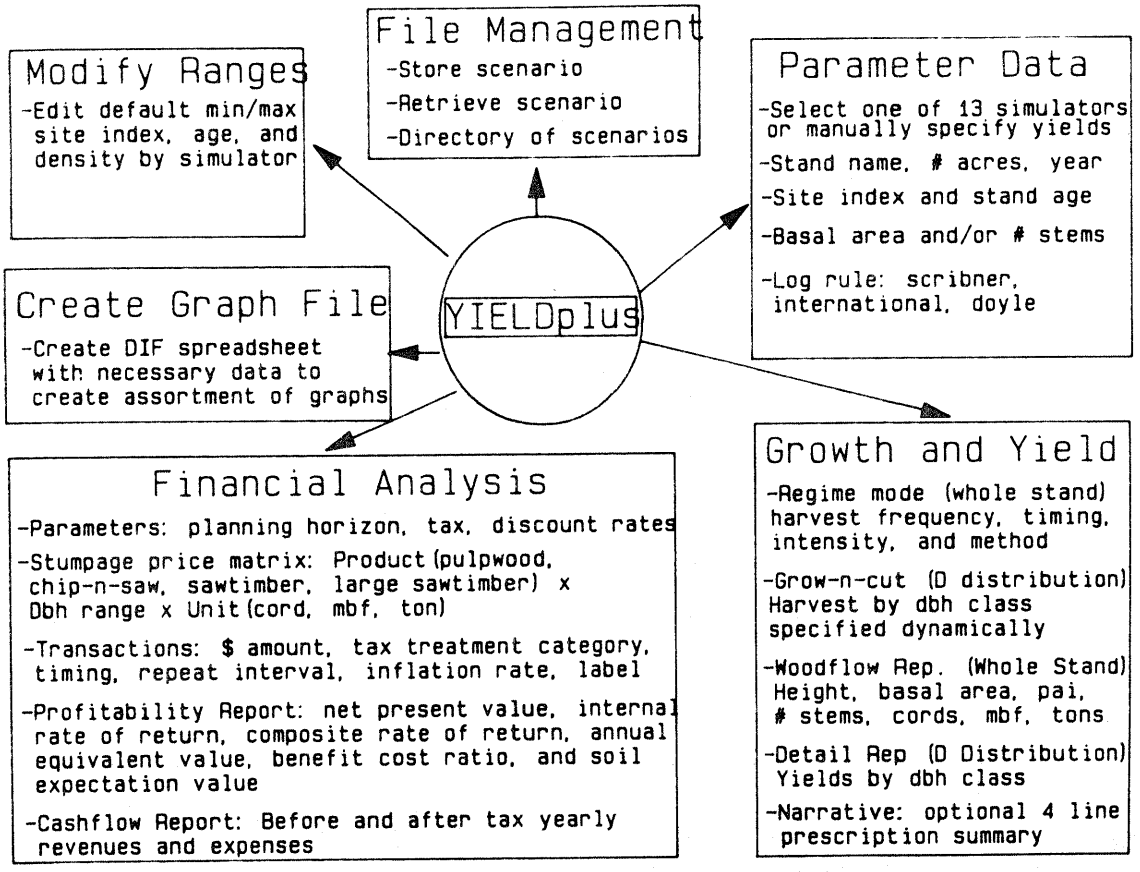

Figure 2 YIELD summary of operations (YIELDplus version)

IMPLEMENTATION

TVA began distributing YIELD 1.1 in 1981. Version 1.1 executed on a Texas Instruments (tm) DS990 microcomputer. This was soon followed by version 1.2 which included several refinements and CP/M compatibility. Hepp and Field (1982) prepared version 2.1 for internal use by the Southern Region of the U.S. Forest Service. Version 1.3 followed in 1984 with significant improvements to program operations and IBM PC compatibility. In 1985 version 1.4 was released. Vodak (1986) published a technical evaluation of YIELD comparing it to other financial analysis software. Development of a related program called TIMPRO (Hepp and Williamson, 1986) was completed one year later. The YIELDplus version we are developing now marks the most radical enhancements to date.

Initially, TVA staff processed requests for the program and provided technical support. Beginning in 1984 however, the Forest Resources Systems Institute (FORS) became the sole distributor of the program, thus alleviating the distribution and support burden from the development team. YIELD is part of the public domain but FORS distributes and supports it in exchange for a modest fee. FORS records of program distribution were used as a base for conducting an informal telephone inquiry of

users. We grouped users according to the following types: Consultants (Con), Financial Organization (Fin), Industry (Ind), Landowner (Lnr), Miscellaneous (Msc), National Forest System (NFS), Other Federal Government (Otr), State Forestry Divisions (Sta), International (Int), and University & Extension (U&E). Since large organizations distribute multiple copies of the program to remote locations, we report distribution according to number of installations. The data do not account for unregistered copies of the program nor multiple users of single computers.

Of over 600 installations recorded, the greatest number occurred in the university & extension category. Georgia leads all States for the greatest number of installations followed by South Carolina (Figure 3). These results are attributed to aggressive distribution by the Cooperative Extension Service. Since YIELD

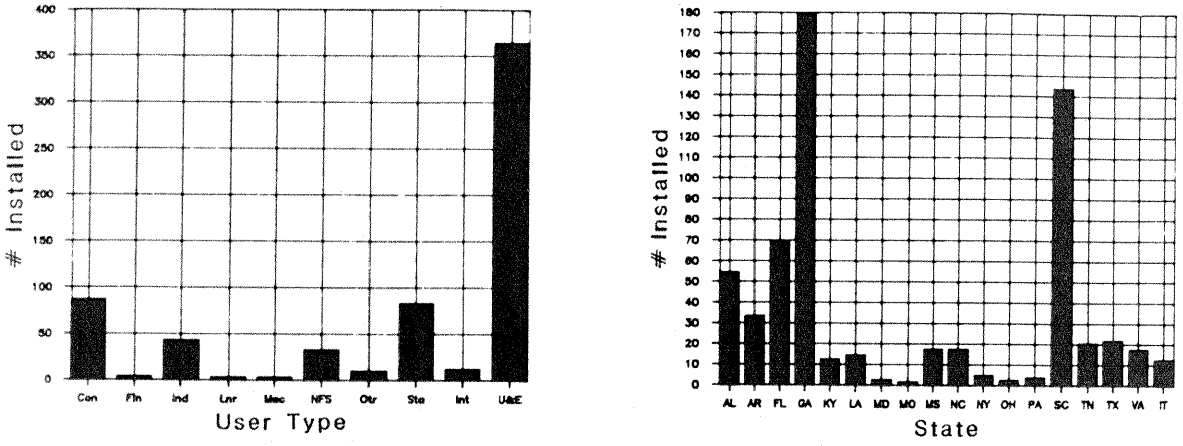

Figure 3. YIELD installations by user category and State

contains growth and yield research results for Southern U.S. timber types it is no surprise that Southern pine belt users request the most copies (Figure 4). There also are 13 international users.

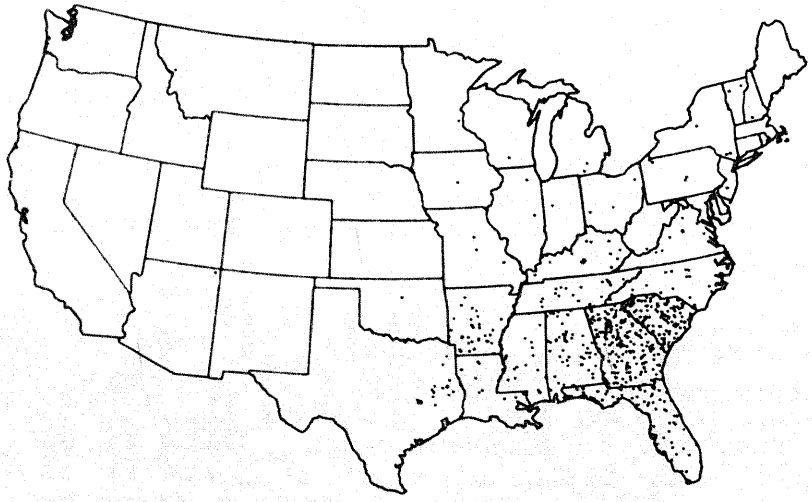

Figure 4. YIELD installation locations in the U.S.

We estimated intensity of use by posing to those sampled the question "how many acres have you evaluated with YIELD"? State and Extension groups keep good records of management plan preparations and were able to estimate the number of acres evaluated with reasonable certainty. Industry users were reluctant to estimate acres and suggested that the program is used more to form policy about the management of large company tracts rather than make decisions for individual stands. The consulting forester group had the greatest variation in use. Since this category had over 80 users, we questioned a random subsample of 10 consultants.

Although university & extension had the largest number of installations, the consultants category accounted for the greatest number of acres. Alabama evaluated the most acres for a State (Figure 5) attributable to extensive use by the Alabama

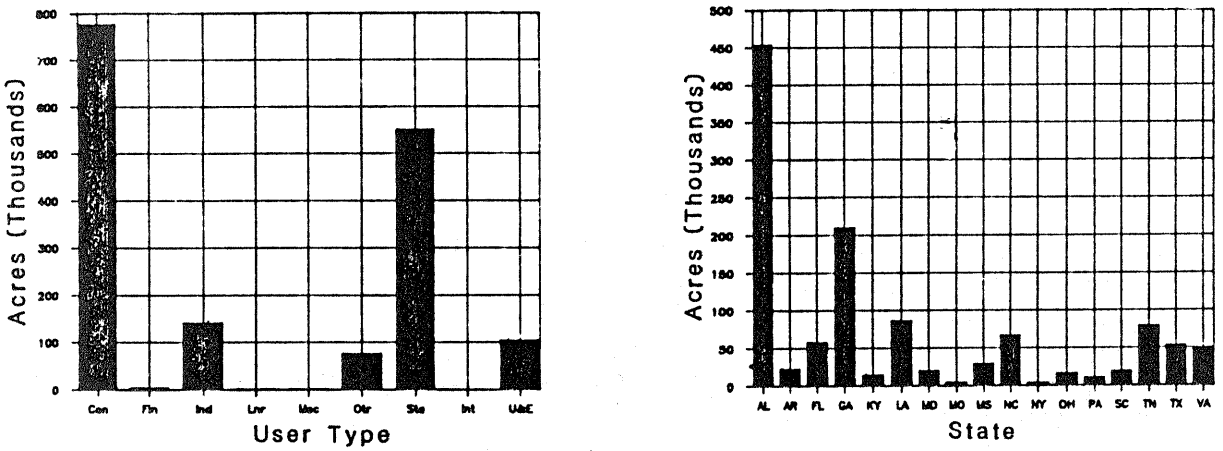

Figure 5. Acres evaluated with YIELD by user category and State

Forestry Commission. We did not include the number of NFS acres in Figure 5 because the group's size (13 million acres) would tend to "wash-out" the other categories. We estimate 16 million acres have been evaluated by YIELD to date including NFS lands. The number of acres evaluated is not a measure of on-the-ground-activity. However, there are several studies which document cause and effect relationships between technical advice and landowner activity (Cubbage et al. 1985), (Straka et al. 1986).

APPLICATIONS

Consulting foresters use the program most intensively, to prepare growth, yield and investment analysis information for their clients. YIELD provides the hard numbers necessary to convince a landowner to invest capital in reforestation, thinning, and other cultural practices. University and extension foresters use the program for the same basic purposes. In one State, county agents with agricultural backgrounds are trained to use YIELD in order to illustrate to individual landowners the pros and cons of forestry along with those for row crops, grazing, and other alternative land uses. In this vein, YIELD also has been used to

prepare press releases and to quantify annual financial returns for tree farming versus row crops for various soil types (McKee, 1986). YIELD quantifies return on investment for tree farms planted on highly erodable land and is valuable for promoting the Conservation Reserve Program. In effect, YIELD is a selling tool for forestry.

YIELD has been used for other purposes not originally envisioned. For example, the IRS acquired a copy to help verify tax returns and the Department of Defense uses it for managing extensive forest lands on military bases. Instructors at many universities use it to illustrate forest stand dynamics and financial analysis concepts. Several banks and investment firms use it to screen institutional forestry investments. Researchers have used YIELD to simulate the effects of various cultural practices. The National Forest System (Southern Region 8) has made extensive use both for FORPLAN runs and for prescriptions on individual stands. In a few instances, landowners who have a basic understanding of forestry and microcomputers use YIELD to evaluate their own land.

The sudden heavy use of growth and yield technology spawned by the abundance of microcomputers has among other things exposed the shortcomings of both models and their users (Hepp, 1987). Users who are insensitive to model limitations or who lack knowledge of financial concepts run the risk of making faulty inferences. Misapplication of the program can lead to bad advice and expensive mistakes. Adequate training in both theory and mechanics is essential for successful use. Just as software advances have failed to keep pace with hardware advances, users have failed to keep pace with software advances. Some forest managers are wary about using mathematical models, especially when the mathematical models give output which conflicts with mental models. Lack of relevance, inadequate training, and the unavailability of computers also may restrict use.

CONCLUSION

Microcomputer software is the most effective medium now available for applying growth and yield research results. YIELD marks a pioneering effort but the medium still has a long way to grow. As technology permits, the user interface for programs such as YIELD should become more visual through de-emphasis of numeric output in favor of multi-colored, high resolution graphics, diagrams and pictures. Hardware advances such as battery operated laptop computers promise to reduce costs and increase client responsiveness by permitting one-stop management plan preparation on the site. A successful software package requires a continuing commitment by a sponsoring organization. To remain viable, a program must be kept: 1)relevant to the information needs of the users, 2)current to latest regulations, technology and research results, 3)operable on popular hardware configurations, 4)friendly through contemporary user interfaces, and 5)supported so that it can be easily installed and operated. Failure to keep pace with any of these aspects of maintenance can seriously compromise success. Regardless, the training level of

the user probably is still the most limiting factor to completing the information transfer process.

LITERATURE CITED

Alig, R.J., P.J. Parks, R.M. Farrar, and J.M. Vasievich 1984. Regional timber yield and cost information for the South: Modeling techniques. USDA, USFS, RMFES, GTR RM-112. 28 p.

Cubbage, F.W., T.M.Skinner, and C.D. Risbrudt 1985. An economic evaluation of the Georgia Rural Forestry Assistance Program. UGA Ag. Exp. Sta. Res. Bul. 322. 59 p.

FORS 1987. Forestry Software Solutions: A directory of computer software for applications in forestry and related industries. FORS, Courtview Towers, Suite 24, 201 N Pine St., Florence, AL

Hepp, T.E. 1982. YIELD: Timber yield forecasting and planning tool. So. J. Ap. For., 6(3), August 1982. 6 p.

Hepp, T.E. and R.C. Field 1982. Using microcomputers to simulate timber management regimes. In: J.W. Moser, ed. Microcomputers: A new tool for foresters. Purdue, W. Lafayette, IN, May 18-20, 1982. 7 p.

Hepp, T.E. and J.F. Williamson 1986. An overview of TIMPRO: Timber yield, investment analysis, and wildlife management projection tool. In: J.G. Massey, B.J. Greber, and T.M. Cooney eds. FORS software solutions. Clarksville, IN, April 21-24, 1985. 6 p.

Hepp, T.E. 1987. The shortcomings of models. In: Economics of eastern hardwood management, Penn State forest resources issues conference, University Park, PA, March, 1987. 8 p.

Knight, H.A. 1987. The pine decline. J. For., 85(1). 4p.

McKee, B. 1986. Comparing forestry and agricultural returns. Alabama Forests, Forest Industry Directory, 29(4). 4 p.

Sheffield, R.M. and N.D. Cost 1987. Behind the decline. J. For., 85(1) 5 p.

Straka, T.J., W.C. Anderson, and S.H. Bullard 1986. An economic appraisal of service forester activities in Mississippi. Ms. Ag. & For. Exp. Sta., Tech. Bul. 137. 15 p.

Vodak, M.C. 1986. Microcomputer programs for forest investment analysis: An overview. In: S. Allen and T.M. Cooney, eds. FORS Data management issues in forestry. Atlanta, GA, April 7-9, 1986. 6 p.

WHAT GROWTH MODELS ARE NEEDED FOR FOREST MANAGEMENT IN CANADA?

Joe J. Lowe[1]

ABSTRACT. Growth and yield estimates are critical to the manager's models of the forest and the need to predict results in reaction to possible scenarios.

Suitable growth and yield estimators are not universally available, and few researchers or managers seem to recognize the full range of applications.

The paper outlines the major applications and deficiencies perceived in Canadian forestry.

INTRODUCTION

This forum on the research and use of growth models is designed for a wide audience. The organizers expected a mixture of "researchers, forest managers, administrators, consultants, and others ..."

If this eclectic groups is to update each other effectively, it requires a reasonable understanding of where growth models fit into forest management. Holistic site-specific forest management is the client discipline that justifies society's investment in growth modelling.

This paper is addressed to all present. It is generic about modelling needs, and also deals with equally important aspects of forest management.

The desire to present the paper arose from some personal observations in North America in general, and Canada in particular. These observations indicate common situations although, like most general observations, they do have notable exceptions.

a) Forestry is no longer a matter of finding and harvesting enough wood within acceptable limits of environmental damage. The limited renewable resources must now be managed more intensively, with consideration of many costs and benefits. There must be better prediction of results and audits of performance.

b) The technology to gather and process information, and to create models, is evolving rapidly.

---

[1]Manager, Forest Inventory, Petawawa National Forestry Institute, Chalk River, Ontario, K0J 1J0, Canada

Presented at the IUFRO Forest Growth Modeling and Prediction Conference, Minneapolis, MN, August 24-28, 1987.

c) There is often an inadequate professional understanding of modern forest management and management planning. In Canada there are many reasons for this, chief among them being an initial preoccupation with the exploration and development of a large frontier resource. Another major reason is the jurisdictional balkanization of forest management and research into relatively small, and often overextended, forestry agencies.

d) There are often serious organizational inhibitions to the development of experienced and authoritative on-site forest managers.

e) Senior managements have generally provided inadequate foresight and support for the research and DEVELOPMENT of practical growth models.

f) There is too much growth research that is not appropriate, or appropriate research that has not been applied.

g) There are too many forest managers who do not, or cannot, articulate their information needs, and too many information systems which do not deliver what is needed.

THE MANAGER AND THE MODELS

The manager of the forested estate is arguably the most important person in forestry, and should be thought of as the prime client for growth modellers. Timber is only one aspect of forest management although, in Canada, it is economically the most important and has the best information base.

The manager's basic responsibilities are to predict results, evaluate options, plan and perform operations, observe and record activities and change, monitor results, and improve predictions. It begins and ends with PREDICTION. Anything less than this is not forest management. In Canada there is a wide range of situations, but most managers aspire to these functions, at least in public.

The ultimate dream of a forest management information system would be a dynamic model of the forest in a dedicated computer. The dream system could answer any question in time or space about the forest and the effect of any activities. The system would be accurate and comprehensive, and could handle futuristic forest types and activities which have not yet been experienced. It could respond to any standard of utilization and any scale of value. It could handle all aspects of forest management, not only timber.

Dreams of perfection are unlikely to be practicable or even desirable, given the levels of detail and costs involved. The trick is to agree on the practical optimum for the particular situation.

Fortunately, several good model systems are starting to appear. They can be applied to particular situations directly or with modification. The component functions of growth and mortality will obviously need localizing.

Unfortunately, one can expect many misapplications of these systems. The chief mistake will be the failure to assess fully the characteristics of the model and the situation of application.

THE PRESENT SITUATION IN CANADA

Most Canadian forest managers need, or will soon need, better growth information. There is a rising interest in growth studies, especially in western Canada.

Forest managers and senior management are no longer satisfied with a static forest inventory that identifies the harvest for the next 20 years, nor with rudimentary volume/age curves used only to select a rotation length and to calculate an allowable cut.

Geographic information systems offer automation of mapping. Forest managers are exploring the development of forest management information systems in which a dynamic inventory can be handled electronically in time and space. To appreciate the significance of this one should realize that Canada's forest inventories collectively cover about 44 000 map sheets, and perhaps 10 to 20 million type islands (stands).

The further significance is that management calculations can now be done at the stand level, not only with some bottom line stratum totals. The stand level calculations respond better to local variation, even if individual stand estimates are suspect and must be aggregated for reasonable confidence.

The Canadian forest manager now sees a break from the drudgery of handling maps and numbers, and a chance to use the available information in an effective forest management information system. There are increasing expectations of this power being in the hands of field staff, and not restricted to headquarters specialists.

Prototypes of this capability already exist in Canada in the more advanced agencies. Most provincial forestry services, and some companies, are well advanced in the acquisition and loading of geographic information systems, and are actively exploring ways to use the information to meet their own management needs. The Canadian Forest Inventory Committee has identified the shortage of good growth models as a major problem - even the provinces with the best growth information are not satisfied with their situation.

At the strategic level, Canada's latest national forest inventory (1986 version) will be overlaid with the best available national growth information. The growth data are as reported by Bickerstaff, Wallace, and Evert (1981), with certain subsequent upgrades from provincial sources. The combination of inventory and growth rates will, improve estimates of the country's forest productivity. Unfortunately the estimates can only be given for mean annual increment of the existing forest for all species combined. It will not be possible to report current increment, nor to disaggregate the data reliably below the provincial level. This

is because most existing growth information is specific to location and forest condition, and was not designed to mesh with a standardized national inventory.

THE NEEDS

BASIC COVERAGE

The first need is for basic and reasonably reliable growth and yield models that meet certain criteria.

a) They can be applied to the EXISTING forest inventory.

b) They are available for ALL existing forest conditions.

c) They predict gross merchantable volume over time.

d) They can be used to suggest an optimum rotation.

Many published growth and yield models or tables fail to meet these criteria, and are virtually useless to the forest manager. He is better off with a freehand curve drawn through what experience tells him is a typical merchantable volume at maturity. The manager needs quick and dirty models today while waiting for tomorrow's improvements.

RESEARCH

The second need is for basic research into two very different but equally important areas.

a) How do forests grow, and how can they best be modelled?

b) Exactly what growth models are needed for forest management in the foreseeable future? In Canada this will require better coordination between forest management and research agencies concerning the science of forest management and its service information disciplines (inventory, growth modelling, etc.). Although these studies should be geared to the Canadian situation, they should in no way be isolated from international experience. Forest management must also concern itself more with economics, especially on Crown lands. "Today's foresters can and must be forester-economists" (Miller, 1987), and the models must be capable of serving this discipline.

UPGRADED COVERAGE

There will be a continuing need to upgrade the initial basic models as opportunity presents itself, with consideration of users' priorities and sensitivity analyses. These upgrades could involve many areas of improvement.

a) To mesh with improved forest inventories and site classifications.

b) To be more location specific and more accurate.

c) To respond better to varying product utilization specifications. Many parts of Canada are seeing dramatic changes into more intensive utilization.

d) To predict stand structure, especially volume, basal area, and frequency by species and size distribution. Other parameters will be needed that relate to non-timber products and their values.

e) To handle changes in stand composition and density over time. These changes will be natural processes and/or human manipulation.

f) To handle the continuum of actual stand conditions. These actual conditions are not necessarily what was intended, and will range from silvicultural slums to dream plantations. It is not enough for growth modellers to consider only two forest conditions, "unmanaged" and "managed".

g) To predict regeneration response (Dickinson, 1987).

h) To handle the most probable situations of natural change and human intervention in the existing and future forest conditions. This is a Pandora's box of possibilities, and will involve the biological models mentioned later.

Models to fit all possible situations may not be justifiable, and human judgment may still be the default model. To mention the major topics shows how complex they are, especially because they may be inter-dependent. For example, these models could be expected to handle all the major forest pests and other agents of damage, with various levels of intensity from control to endemic to epidemic or catastrophic. Other topics include site treatment and fertilization, weeding, thinning, and the use of improved or exotic species.

BIOLOGICAL MODELS

Many claims are made for the benefits of more intensive forest management. This suggests a need for what can best be called "biological models" for the major commercial tree species. These would model certain aspects of the biology of the tree or stand in order to predict development in response to such silvicultural activities or fertilization, spacing, and thinning.

These biological models would be used off-line from the inventory-based forest management information system. They would be used to predict the effects of silviculture, and to assess the costs and benefits of those expensive activities. Once desirable silvicultural options had been selected, the biological models would be used again to generate "conventional" stand development models for those options.

The "conventional" models would be loaded into the forest management information system, for use by the forest manager when he selected the viable option appropriate to his situation. The default option should always be "no treatment or harvest".

EVALUATION OF MODELS

In this jungle of model improvement there will be hyper-salesmen and confused consumers, so evaluation of growth and yield systems will be extremely important. Buchman and Shifley (1983) outline the principles of evaluation.

Walker (1987) points out that when selecting models there must be a balance of "transparency, generality, accuracy and precision". He adds that model adequacy is subjective, and should be determined by, or at least in close association with, the accountable managers. The key is for the model to "adequately represent the forest system", and for the manager to see the model's abstractions "as analogs of practicable solutions to the actual problem".

THE MANAGER

There is a need for the creators of stand development models to make their products as robust and "transparent to the user" as possible, but they should not aim to make them foolproof. Foolproof products are for use by fools.

The forest manager must be aware of the basic implications of the models in use, and must have a professionalism appropriate to such sophisticated information. Professionalism can only come from good training and experience. Forestry is applied biology as well as applied engineering and economics, and biological experience involves a strong element of local experience. The best model cannot absolve the model used from the need for local experience and professional judgment. The user must understand the logic, if not the processing details, within the black boxes.

The Director of Timber Management for New Brunswick has said that developing the database for the forest manager should "make decision making more difficult because it should expose previously unidentified options". He also lays a clear charge on the manager and the modeller when he puts "the decision maker's (manager) neck on the line by demanding unequivocal and measurable statements of what the precise outcomes of specific actions are intended to be" (MacFarlane, 1987).

The best advice to the manager, the modeller, and the measurer would seem to be: hang together or hang separately.

This leads to one more need, the need to overcome the popular misconception that better information and information processing are the technical fix for all problems. They cannot work by themselves. Senior management should recognize several things.

a) Forest managers need clear objectives. In Canada most of the commercial forest is on Crown land. Davis and Johnson (1987) comment shrewdly that public forest land managers tend to "have poorly defined guidance" as to goals.

b) Forest management is not an instinctive art, but is a science that is in need of more research, education, coordination, and development.

c) Forest inventory and growth modelling are essential service disciplines that need similar nurturing, but that should follow rather than lead in the dance of forest management.

SUMMARY

The ability to predict is at the heart of forest management.

Modern technology and expectations suggest sophisticated but robust computerized forest management information systems. These should be capable of handling time, space, economics, and many management options.

This evolution is underway in Canada, and there is a rising need for appropriate growth models.

The first need is for basic comprehensive coverage with useable growth models that predict merchantable volume and can be applied to the current inventory.

Research is needed into the modelling of forest growth, and to find out what models are needed.

There will be a continuing need for upgrading of the basic coverage to become more accurate and to handle the increasing complexity of management expectations.

Biological models will be needed to mimic the forest's response to human and other activities, especially for situations which do not yet exist for empirical observation.

Models must be carefully evaluated in the context of their use.

The science of forest management should be researched and developed more completely in the Canadian context. Forest managers must be developed to possess more professionalism, experience, and authority. The managers need clear objectives, and should themselves lead rather than follow the information disciplines of inventory and modelling.

LITERATURE CITED

Bickerstaff, A., W.L. Wallace, and F. Evert. 1981. Growth of forests in Canada. Part 2: A quantitative description of the land base and the mean annual increment. Canadian Forestry Service, Information Report PI-X-1.

Buchman, R.G., and S.R. Shifley. 1983. Guide to evaluating forest growth projection systems. Journal of Forestry, volume 81. p. 232-234.

Dickinson, C. 1986. Forest inventory -- an industrial requirement. In: Canadian Forest Inventory Committee Workshop Proceedings. Forest resource data bases, 1996. Available from: Secretary-Canadian Forest Inventory Committee, Petawawa National Forestry Institute, Canadian Forestry Service, Chalk River, Ontario, KOJ 1JO, Canada. p. 11.

MacFarlane, M.D. 1986. Forest resource database requirements 1996. In: ibid DIckinson, 1986. p. 24.

Miller, F. 1987. The economic revolution in forestry. In: COJFRC Symposium Proceedings O-P-15. Primeval improvement: the new forestry age. Available from: Communications Services, Great Lakes Forestry Centre, Canadian Forestry Service, P.O. Box 490, Sault Ste. Marie, Ontario, P6A 5M7, Canada. p. 106.

Walker, H.D. 1987. Modelling forest management. In: ibid Miller, 1987. p. 97-98.

AN OVERVIEW OF CACTOS: THE CALIFORNIA CONIFER TIMBER OUTPUT SIMULATOR

Walter J. Meerschaert[1]

ABSTRACT. The computer simulator CACTOS is designed to model the changes that take place in young-growth conifer stands in the mixed-conifer region of northern California. CACTOS requires the user to enter a stand description and allows the user to perform various operations and print out various descriptive reports of the stand. This interactive program is written in standard FORTRAN 77 code. The current version is running on IBM PC compatible personal computers, the Apple Macintosh, and Data General minicomputers. To run the program, the user answers questions or issues two-letter commands. The list of commands available at any stage can be displayed by typing **pc** (for print commands).

INTRODUCTION

CACTOS, the CAlifornia Conifer Timber Output Simulator, is an interactive computer program designed to simulate the growth and partial harvests of conifer forest stands in northern California. CACTOS is designed to provide the forestland manager with a means of predicting the changes that are likely to take place in a young-growth conifer stand, either due to the uninterrupted growth processes or as a result of interventions on the part of the forest manager.

The general structure of CACTOS is illustrated in figure 1. These components are briefly described below and then treated in detail in Wensel, et.al., 1986. The CACTOS program provides the user with a menu from which various operations may be selected to alter the user-supplied stand description. The menu allows the user to: (a) initialize or change the default program parameters which determine the minimum DBH, merchantable top diameter, species groupings, etc. used for summaries; (b) simulate changes in the stand description by growth, harvest, or ingrowth; and (c) prepare reports describing the stand at any point in time.

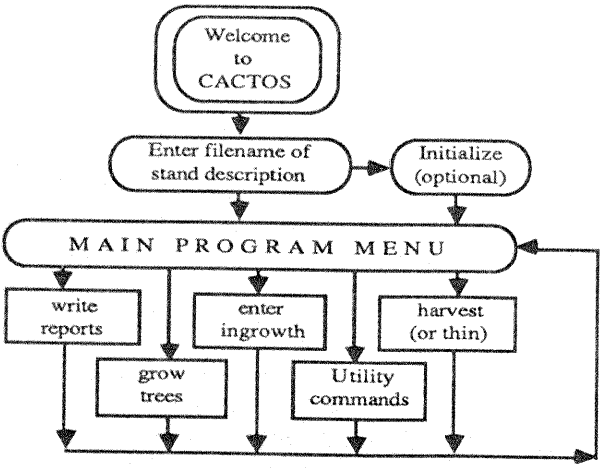

Figure 1. Structure of components of CACTOS

[1]Post Graduate Researcher, University of California, Berkeley, CA 94720.

Presented at the IUFRO Forest Growth Modelling and Prediction Conference, Minneapolis, MN August 24-28, 1987.

STAND DESCRIPTION

A stand description consists of the site index and initial age (optional) of each species and a list of the trees representing the stand. The site index is used as a measure of the potential productive capacity of the stand, using the site relationships developed by Biging and Wensel (1985).

Each tree record in the stand description contains the following five items:

(1) a two digit species code
(2) DBH in inches
(3) total height in feet
(4) height to the base of the live crown in feet or live crown ratio
(5) number of trees per acre represented by this tree record

Frequently, the user will want to model a stand without having all of these data items. Thus, external to CACTOS, provision has also been made to "fill in" the missing data using STAG, the STAnd Generator (Van Deusen and Biging, 1985).

MAIN PROGRAM MENU

CACTOS is menu driven to make it "user friendly". The program is operated by either responding to questions from the program, or by typing a two-letter command in response to the main program menu prompt "go:" The list of the commands shown in Table 1 is obtained when the command **pc** (print commands) is typed.

Table 1. CACTOS main menu.

Report Commands	
pi - print initial description	pm - print DBH mins & merch tops
sc - print current species group	su - print user defined sp. group
dt - enter DBH dist. routine	pf - enter stand profile routine
dc - print DBH class table	st - print stock table
yd - print yield summary	sl - print standing log table
cg - print current 5 yr growth	
Simulation Commands	
gr - enter growth routine	ig - add ingrowth to tree file
ct - enter harvest routine	cl - initilize/reset user calibration
File Utility Commands	
cf - change output file number	es - external save of current stand
sv - save current stand status	ns - start over with new stand
rt - restore stand saved by "sv"	os - truncate yield summary
ex - exit from program	

GROWTH PREDICTION

The actual growth prediction is done in response to the grow command, **gr**. At this point, the program computes the summary stand statistics, computes a density measure for each tree (depending upon the size of the tree in relation to the others in the stand), and accesses the various equations used to predict the changes in the tree characteristics for a user-specified number of 5-year growth cycles (Wensel and Biging, 1987 and Wensel, et. al., 1987). Thus the growth process actually changes the stand representation as given by the tree list. Individual tree growth detail and/or growth summaries for each growth cycle

may be requested. Before or after the **gr** command is issued, the user can invoke commands to harvest part of the stand and/or to print out various stand summaries.

CALIBRATION

User calibration of basal area and/or height may be specified. Calibration can be used to adjust the final growth prediction. Such adjustments may be necessary due to silvicultural activities, microsite, or any similar factor not specifically addressed in CACTOS. Users can implement this feature as an option from both the initialization routine and the main program. Calibration schemes are entered either through the keyboard or from an external file. A scheme may be applied at any point in stand growth simulation and for any number of growth cycles. Given this versatility, users can create and apply a variety of schemes. However, the degree of calibration is limited to prevent drastic alterations to the response surfaces of the growth models.

INGROWTH

For short-term simulations of growth, ingrowth (growth of trees to merchantable size) can be provided for by including smaller trees in the original stand description. However, for longer simulations, trees not otherwise provided for in the description may have to be entered to more accurately represent the stand development. These trees can be entered using the ingrowth command, **ig**. This command allows the user to enter tree descriptions from the keyboard or from a specified external file.

UTILITY COMMANDS

Utility commands allow the user to save the current stand description (either internally or externally) for later use. This permits more efficient generation of several alternative prescriptions for a single stand.

HARVEST OPTIONS

Several harvest options provide the ability to perform thinning operations on the stand currently held in the computer memory in much the same patterns that one might harvest stands on the ground. This enables one to compare alternative simulations with the same starting data but with different thinning options.

GENERATION OF REPORTS

Within the main program menu, provision is made to summarize the current stand in different ways. The options available range from a simple list of tree records to a log stock summary or yield/harvest summaries. One summary of particular interest is the **pf** command which displays the current stand profile, showing the average height and crown size by diameter class. Reports shown on the screen can be saved in a report file for later processing. Per-acre summaries of the 5-year growth, ingrowth, and harvest are automatically stored in the yield summary file (see figure 2.)

Figure 2. Sample yield summary file produced by CACTOS

YIELD SUMMARY: units = english

stand label = Demo Data Plot 9-79

	min. DBH	merch top
cubic ft.	0.0	4
board ft.	8.0	6

species	site	init. age
Pond. Pine	100.	30.
Cedar misc	80.	30.
DouglasFir	90.	30.
White Fir	90.	0.

species	et	dbar	tpa	basar	cvol	bdvol	bagro	cvgro	bdgro	
all pines	0.00	22.42	25.0	68.5	2.38	13.85	0.0	0.00	0.00	
true fir	0.00	6.79	100.0	25.2	0.42	1.09	0.0	0.00	0.00	
doug fir	0.00	18.11	50.0	89.4	2.89	15.77	0.0	0.00	0.00	
Totals	0.00	13.80	220.0	228.6	6.55	34.33	0.0	0.00	0.00	
all pines	5.00	23.36	24.7	73.4	2.69	16.12	4.9	0.31	2.27	
true fir	5.00	7.65	84.4	26.9	0.51	1.56	1.7	0.08	0.46	
doug fir	5.00	19.04	48.8	96.5	3.29	18.47	7.1	0.40	2.69	
Totals	5.00	14.94	201.3	245.2	7.44	40.40	16.6	0.88	6.07	M
all pines	10.00	24.30	24.4	78.4	3.01	18.58	5.0	0.32	2.46	
true fir	10.00	8.36	74.7	28.5	0.59	2.08	1.6	0.08	0.52	
resid con	10.00	14.95	42.1	51.3	1.05	4.92	2.9	0.10	0.67	
Totals	10.00	15.95	188.8	261.9	8.36	46.95	16.7	0.92	6.56	M
all pines	15.00	25.23	24.1	83.6	3.35	21.23	5.2	0.34	2.65	
true fir	15.00	9.00	67.9	30.0	0.67	2.53	1.5	0.08	0.45	
doug fir	15.00	20.89	46.7	111.1	4.15	24.49	7.4	0.44	3.12	
Totals	15.00	16.88	179.4	278.8	9.32	53.80	16.9	0.96	6.84	M
HARVESTS: demo harvest							growth harvested			
all pines	15.00	0.00	0.2	-66.4	-2.95	-22.11	4.8	0.32	2.46	
true fir	15.00	8.32	102.9	38.9	0.75	2.69	10.4	0.16	0.61	
doug fir	15.00	19.18	56.7	113.7	4.16	24.49	9.9	0.46	3.12	
Totals	15.00	11.09	215.5	144.6	3.15	10.64	32.3	1.07	6.84	
STAND AFTER HARVEST							growth remaining			
all pines	15.00	33.93	23.9	150.0	6.30	43.34	0.4	0.02	0.19	
Totals	15.00	33.93	23.9	150.0	6.30	43.34	0.4	0.02	0.19	
species	et	dbar	tpa	basar	cvol	bdvol	bagro	cvgro	bdgro	

CACTOS is also designed to allow efficient simulation of alternative prescriptions of a single stand. The generation of a complete yield stream and report for each prescription is accomplished by the save (**sv**) and restore (**rt**) commands. The **sv** command internally saves the stand description, yield summary, and report file as they exist at the time of command execution. Simulation of the first alternative can then be continued. The **rt** command automatically saves the yield summary and report file for the first alternative, and then prompts the user for names for the new yield summary and report file, which are restored to the condition existing when the **sv** command was issued. The stand description is also restored to the saved condition. Simulation of the next alternative can be continued from that point. The actual stand description resulting from the alternative prescription may be saved externally at the user's discretion, by using the external save (**es**) command. The externally saved stand description can be entered at a later time for further simulation by entering the new stand (**ns**) command. In this case, the yield summary and report file start with the externally saved condition as the first entry.

Figure 2 illustrates the simulation of four alternative prescriptions for a single stand. Each prescription deviates from the previous one beginning at several nodes. Stand output is saved at nodes 2, 3, 5, and 6 with the **es** command.

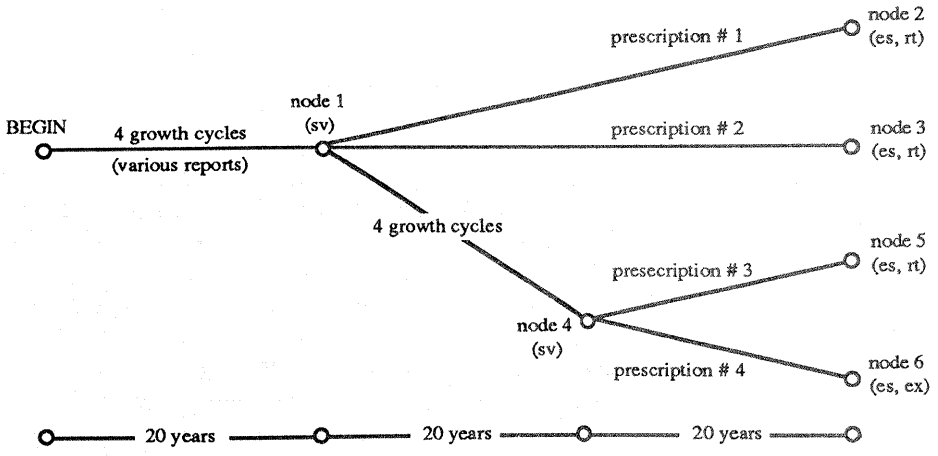

Figure 3. Simulation of four alternative prescriptions of a single stand

The nodes represent points where the **sv**, **rt**, or **es** commands are used. The lines represent other simulation commands issued to grow and thin the stand and to create various reports. Prescriptions 1 and 2 represent two different thinnings occurring after 20 years of growth. Prescriptions 3 and 4 represent two different thinnings occurring after 40 years of growth. Thus, after 60 years of simulation, the user ends up with four stands, each with a different stand history.

Finally, CACTOS allows the simulation of many stands during one entry into the program through the use of the **ns** command. This command allows the entry of a new stand description input file without exiting the program. The previous stand's yield summary and report file are automatically saved, and the user is prompted for the names of the new stand description input file and the two output files. At this point the user is allowed to reenter the initialization routine to set program parameters. The **ns** command reinitializes the program parameters to their default values.

BATCH MODE OPERATION

CACTOS is capable of batch processing multiple stand descriptions through multiple prescriptions. This option is useful for users who wish to run large numbers of plots through the simulator once a set of prescriptions has been decided upon using the interactive mode.

When the user invokes the batch mode, CACTOS prompts the user for two file names, one file contains the "input file names" and the other file contains the "batch commands". The file names file contains the names of the stand descriptions that are to be run through CACTOS. These files may contain any number of individual stand descriptions concatenated together. The commands file contains the keyboard input to cactos for each prescription. There may be any number of prescriptions in the commands file.

After these two input files are successfully opened, the program asks the user to choose the output files to be produced by the simulation. In addition to the yield summary and report file produced in interactive mode, batch mode can produce a "tree list" file. This file is a direct access, unformatted (binary) file designed for post-processing. The user has the option of producing any combination of these output files, by entering "y" or "n" in response to the prompt for each file type. These output files are automatically named by the simulator using the stand description file name and the prescription code. Concatenated input files will produce concatenated output files. As the simulation proceeds, the file name of the input file being processed is printed to the screen.

LITERATURE CITED

Biging, Greg S. and Lee C. Wensel. 1985. Site index equations for young-growth mixed conifers of northern California. N. Calif. Forest Yield Coop. Res. Note No. 8, Dept. of For. and Res. Mgt., Univ of Calif., Berkeley

Van Deusen, Paul C. and Greg S. Biging. 1985. Stag: A stand generator for mixed species stands. N. Calif. Forest Yield Coop. Res. Note No. 11, Dept. of For. and Res. Mgt., Univ of Calif., Berkeley

Wensel, Lee C. and Greg. S. Biging. 1987. The CACTOS system for individual-tree growth simulation in the mixed conifer forests of California. Proceedings. IUFRO Forest Growth Modelling and Prediction Conference, Minneapolis, MN August 24-28, 1987.

Wensel, Lee C., Peter J. Daugherty, and Walter J. Meerschaert. 1986. CACTOS user's guide: the California conifer timber output simulator. Div. of Ag. Sci. Univ. of Calif., Berkeley. Bulletin 1920.

Wensel, Lee C., Walter J. Meerschaert., and Greg S. Biging. 1987. Tree height and diameter growth models for northern California conifers. Hilgardia (*in press*).

PLATIPUS PHYSIOLOGY: DESIGN OF A PLANTATION GROWTH AND CONVERSION SIMULATOR INCORPORATING SILVICULTURE AND WOOD QUALITY

Jerome K. Vanclay[1]

ABSTRACT. A PLAntation TImber Production and Utilization System (PLATIPUS) is currently being developed for Queensland's three major plantation species. The growth model will predict not only the volume of timber produced, but also the nature, location and size of defects. It will simulate the effect of silvicultural options such as site preparation, fertilizing, weed control, pruning, thinning and fire. The conversion model will initially comprise submodels for bucking, sawing and grading, but will ultimately also predict veneer, chip, bark and waste outturn. Thus PLATIPUS will allow objective appraisal of the impact of any silvicultural option on both the volume and value of the processed timber in the market place. The paper describes the design criteria, the structure of the system, and discusses the functional relationships required.

INTRODUCTION

Increasing demands on finite plantation areas are forcing forest managers to adopt intensive silviculture to boost plantation yields and wood values. Such management is expensive, and is viable only where returns can be demonstrated. Successful management of plantations involves doing simple operations well, and at the right time (Kirkland, 1985). Although these operations themselves are simple, the best way to achieve a particular objective is seldom intuitive. All operations from site preparation to clearfelling interact, and may influence wood characteristics. Evaluation of commercial gains likely to accrue from any silvicultural option requires an understanding of how processing and marketing opportunities are affected.

Many foresters are blasé about wood quality considerations, assuming that if trees are big and straight, industry will find a way to utilize them, regardless of the size of the juvenile core, or other defects. Industry may well utilize the wood, but the price offered may not be profitable for the grower. There is no doubt that wood quality affects market values. In Queensland, plantation hoop pine (*Araucaria cunninghamii*) which has a relatively uniform density profile, commands a substantial premium over slash pine (*Pinus elliottii* var. *elliottii*). Wood properties are strongly influenced by environment and silviculture, and can thus be enhanced by activities (e.g. pruning) other than those directed at increasing volume increment (e.g. fertilizing).

The Queensland Department of Forestry has always sought to provide high quality timber from its plantations. Until recently, pruning to six metres was prescribed to provide logs suitable for defect-free veneers. However, because of changes in the panelling market, much of this resource is now sawn to premium structural timber. The processing strategy of at least one mill in Australia departs from "conventional wisdom" by sawing large clear logs and peeling small knotty logs to achieve more efficient processing. We can be confident that changes in technology and market opportunities will continue to frustrate planners in their efforts to occupy a niche in the market. However, appropriate simulation models may assist foresters to manage plantations to provide trees of high value with many possible end uses.

---

1. Resources Development Officer, Resources Branch, Department of Forestry, G.P.O. Box 944, Brisbane, 4001, Queensland, Australia.

Presented at the IUFRO Forest Growth Modelling and Prediction Conference, Minneapolis, MN, August 23-27, 1987.

Hence growth models for intensively managed plantations need to do more than just predict average yields — they should predict the effect of intensive silviculture on both the quantity and quality of timber produced. PLATIPUS (an acronym for **PL**Antation **TI**mber Production and Utilization System) is a proposed computer system which will:

- simulate the growth of a stand under a wide range of environmental and silvicultural conditions, enabling analyses of forest management options;
- simulate the effects of most silvicultural options (site preparation, spacing, fertilizing, weed control, pruning, thinning and fire) on growth and on wood characteristics;
- simulate the conversion of trees and logs into various products (veneer, sawnwood, chips, pulp, etc.) and determine their intrinsic value.

In short, it will provide an efficient mechanism for collating and summarizing research results and making these widely available in a functional form.

SCOPE OF THE MODEL

The Queensland Department of Forestry plantations comprise three major species (43 000 ha of *Araucaria cunninghamii*, 36 000 ha of *Pinus caribaea* var. *hondurensis* and 67 000 ha of *P. elliottii* var. *elliottii*), and PLATIPUS should accommodate all of these.

The philosophy and methodology of growth and yield modelling is well established, but the inclusion of silviculture, conversion simulation and quality prediction introduces additional and demanding requirements. PLATIPUS cannot model every aspect of wood structure, but must concentrate on the key aspects — those which determine the utility of timber in the marketplace. Basic density is the most important within species wood property determining quality for nearly all products (Zobel and Talbert, 1984). Thus, the growth model should provide sufficient information for the density profile, the positions and sizes of knots, and the position of each log within the tree to be reconstructed.

These details can be summarized in two tables. One gives the height above the ground, diameter over bark at the base of the branch (at death for dead branches), orientation, branch angle, and stem radii at branch death and occlusion, for each branch. The other defines, for several ages, the diameter at breast height over bark, total height, height to lowest green whorl, the average density and relative amount of latewood within the current growth ring, and diameters under bark at several specified heights. The tables will not provide details of stem straightness, ovality or pith eccentricity, as these can probably be better handled through predicted population distributions reflecting environment and silviculture. However, these aspects are important, especially in veneer production where compression wood and pith eccentricity greatly affect recovery and quality.

This information will allow the utility and value of processed timber to be determined. Equations are available to reliably determine machine stress grades from density and knot size, and visual grades can be predicted from knot size and position. Density within any annulus can be predicted from age from pith and distance from the lowest green whorl.

CONVERSION SIMULATION

Empirical conversion models (e.g. SILMOD, Whiteside and Sutton, 1983) based on regression equations are effective but inflexible, being restricted to a narrow range of options. To provide the intended scope, PLATIPUS requires the more versatile approach of simulation modelling, which mimics the actual conversion process. It will encompass all aspects of the conversion of logs to timber products, including sawing, peeling, slicing, and chipping, but no attempt will be made to model the sawmill itself, to identify bottlenecks in the plant, or to study sawmill design and layout.

As one of the more complex and important aspects of conversion modelling is sawing, initial development will focus on sawing simulation and its components of cross-cutting, seasoning,

grading, etc. The sawing module should:

- Simulate the performance of a range of equipment, including the primary breaking-down of sawlogs and resawing to final products;
- Simulate the range of sawing strategies capable within the physical constraints of the selected equipment;
- Provide descriptions of sawn products and estimates of processing times so that product values and production costs can be determined.

Much of the necessary research has been published. For instance, Singmin (1980) developed a sawing simulator which could accommodate oval stems with bends in two directions, but no internal defects. Adkins *et al.* (1980) studied the predicted occurrence of knots and core defects in simulated sawing, and derived grades from these data. PLATIPUS simply has to combine this work, and link it to a growth model. Conversion could be simulated through geometry and algebra, or a simple approximation could be implemented by representing a log as a three dimensional array of cells (e.g. 1 cm × 1 cm × 10 cm).

GROWTH MODEL

The growth model will, at least initially, be kept relatively simple to hasten development and minimize input data required to use the model. At this stage, we are attempting to quantify the first order effects, without necessarily accounting for all the biological intricacies involved. No attempt will be made to develop a complex nutrient cycling model, but in order to provide the required detail concerning branch size, PLATIPUS will be more complex than most crown models (e.g. Mitchell, 1975). Because of the effect of knots on wood quality and the difficulty in deterministically modelling branches, it is appropriate that PLATIPUS be stochastic.

The model should be amenable to further development. One way to achieve this is to distinguish the basic growth potential from the specific effects of treatment, and to employ separate equations for potential height and volume increments. The effects of silviculture can be incorporated by employing multipliers to these basic equations. Such an approach would be highly modular, and conducive to on-going refinement.

POTENTIAL GROWTH FUNCTIONS

The standard height-age curves used for site index may be utilized, and the height growth of individual trees can be predicted using a modifier function (e.g. Arney, 1985).

A tentative stem volume increment function for *P. elliottii* is:

$$VI = 0.00230\, I^{3.378} A^{0.3817} L^{0.8790} e^{-0.02194BA} \quad (1)$$

where VI is the total stem volume increment (m^3/ann under bark), I is a simple light index, A is the horizontal projection of crown area (m^2), L is crown length (m) and BA is the stand basal area (m^2/ha). The light index is a simple measure of competition for light, determined as the mean of the cosines of the angles from the effective centre of the crown (computed as the tree height minus 0.24 times the crown length) to tips of the nearest neighbour in each of the four cardinal directions. Thus it represents the relative area of sky "seen" by the subject tree.

An alternative formulation, reflecting the gross photosynthesis minus respiration, was not supported by data currently available. However, equation (1) provides reasonable estimates of increment for a wide range of conditions. Although volume increment may increase monotonically with tree size, it is spread as an increasingly thin veneer over the growing volume of the tree, resulting in realistic diameter increment forecasts (Figure 1).

The potential growth should be adjusted using modifier functions, to account for site and silviculture. Most modifiers will predict the relative increment (usually in the range 0.0 to

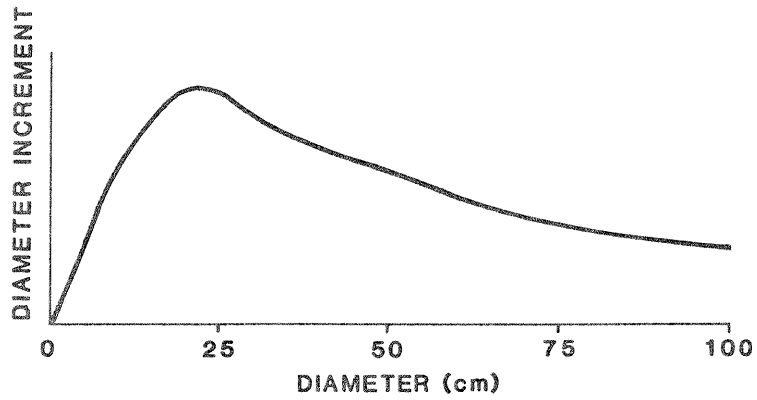

Figure 1. Open-grown Diameter Increment Trend implied in Equation (1)

2.0) as a function of intensity (e.g. amount of fertilizer applied) and time since treatment. Different modifiers may be required for height and volume increments.

MODIFIER FUNCTIONS

PLATIPUS should correctly predict the response to the various activities comprising site preparation: cultivation, ripping and, especially on poorly drained sites, mounding. These activities enhance the ability of a tree to occupy and exploit a greater volume of soil more quickly. Soil bulk density is a simple measure which is both influenced by site preparation and correlated with tree growth, and provides a suitable mechanism for modellling site preparation. Root elongation can be modelled as a function of soil bulk density, and the predicted volume of soil exploited can provide the basis for modifier functions. Provided that the soil bulk density profile is known, PLATIPUS could model the root growth along the row, between the rows, and in depth. This strategy would also enhance the ability of PLATIPUS to forecast windfirmness.

One option for modelling the fertilizer response includes the modelling of soil and foliar nutrient levels. However, measurement of soil nutrient levels is both difficult and imprecise. Although there are also some difficulties in measuring foliar nutrient levels, this approach is virtually the only way to ensure a robust model. It is expedient to predict the change in foliar nutrients over time resulting from a fertilizer application, as a function of fertilizer type, amount and soil type. The predicted change can be added to the underlying foliar nutrient level, and employed to predict the growth multiplier. This would require a characteristic foliar nutrient level to be assigned to each soil type.

For example, the increase in foliar phosphorus after applying phosphate fertilizer to *P. elliottii* can be predicted by (Figure 2):

$$\Delta P = 0.0743\, F_p^{\,0.257t}\, t^{1.35}\, e^{-1.70t} \qquad (2)$$

where F_p is the amount of phosphate fertilizer applied ($kg/ha\ P$) and t is the number of years since it was applied. The relative growth rate of *P. caribaea* may be predicted as a function of foliar N and P (Bevege, 1978) (Figure 3):

$$R = 1.09 + 1.48\, N - 0.0617\, \frac{N}{P} - 9.09\, P \qquad (3)$$

where R is the relative stem volume increment, and N and P are the foliar concentrations (%) of nitrogen and phosphorus respectively. These equations are based on limited data, and are employed because of their availability rather than their utility. Although they provide reasonable predictions for fertilizer applied at establishment, they are inappropriate

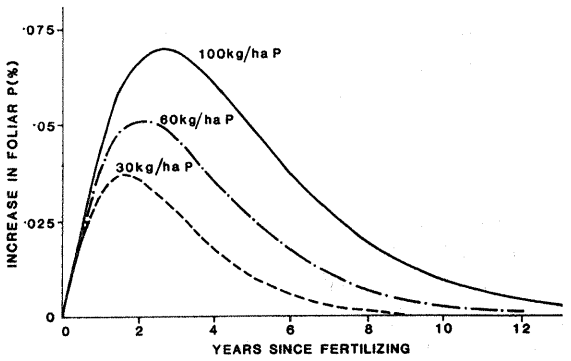

FIGURE 2. INCREASE IN FOLIAR P AFTER PHOSPHATE FERTILIZER

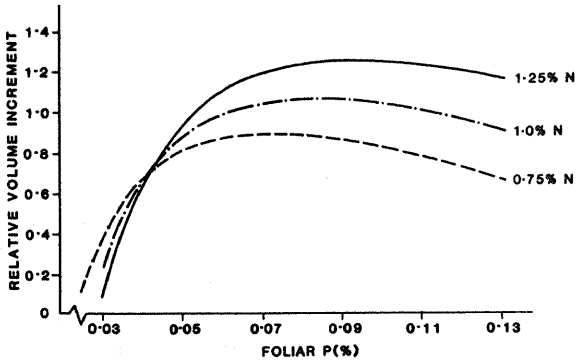

FIGURE 3. EFFECT OF FOLIAR P AND N ON INCREMENT RATE

for fertilizing an older stand. Equations (2) and (3) fail to account for the situation where phosphorus is initially sufficient, but becomes limiting during periods of rapid growth and as the stand biomass increases. A more reliable approach would account for the available nutrients in the soil, the proportion extracted by the crop, and the standing biomass.

Fertilizers may do more than increase the growth rate; they may also influence wood characteristics. Nitrogen in particular, may alter wood density by changing the relative amount of latewood, and may influence foliage development and retention.

Weed control may be modelled by simulating the growth of weeds in three broad groups, grasses, shrubs and trees, each with a characteristic height growth and rate of spread. Weed competition can then be dealt with in the same way as intra-specific competition. As water may be a factor limiting growth, it may be necessary to model water relations, and the uptake of water by weeds. A further complication is the allelopathic effect that some weeds may exert.

The major effects of thinning, pruning and fire are easy to model. Fire kills branches up to the scorch height, pruning removes branches up to the pruned height, and thinning removes the nominated trees.

PARTITIONING VOLUME INCREMENT

The predicted stem volume increment must be partitioned along the stem. Firstly, the conical section at the top of the tree should be elongated to accommodate the predicted height growth. This cone may be based at 10 cm diameter (or the base of the green crown, whichever is higher). If insufficient volume increment is available, the height increment should be reduced until this cone can be achieved. Any remaining volume increment can then be distributed over the bole such that the sectional area increment at any point is proportional to the volume of green crown above it. Trials indicate that this approach produces a realistic stem form.

BRANCH MODELLING

Each branch in the green crown can then be lengthened by an amount determined by the diameter increment at the base of the branch, the relative position of the branch in the tree and the number of branches in the whorl. However, branch elongation stops when it reaches the "zone of influence" of another branch. The new foliage on each branch is determined by the branch elongation, the height to the next branch, and the light index. Branch diameter may be a simple function of branch length. Site and fertilizer appear to affect branching habit, with the more vigourous stands having fewer defects. Branches die a few years after branch growth stops, and a stochastic function simulates the breakage

and/or decay of these dead branches. The thinning of an adjacent tree may increase branch breakage.

New whorl initiation occurs at least once each year, when a flush of growth occurs. The number of branches and the branch angle in these whorls are determined by genotype, and branch orientation is random. Single branches can also be initiated during periods of rapid growth, and tend to become ramicorn branches.

OTHER ASPECTS

The simulation interval for many plantation growth models is one year — the model makes annual forecasts, and is invoked repeatedly for projections of more than one year. This resolution is adequate for mature stands, but if PLATIPUS is to provide reasonable predictions of competition from weed growth, a higher resolution is required. Thus PLATIPUS may simulate by months until canopy closure, and then by years.

Many components within PLATIPUS will be stochastic, and the appropriate distributions need to be identified — not all will be normally distributed. A further complication is to ensure the appropriate correlation between the various stochastic components. Hence the variance-covariance matrix needs to be compiled for all stochastic components.

USER INTERFACE

The computational requirements of PLATIPUS should be minimized to enable it to be used interactively on modest computers. Thus it is appropriate to implement it as a plot-based model. The size of the plot should be sufficiently small that processing times are minimal, but large enough to minimize edge effects and any periodicity arising from "wrap-arounds" at the plot edge. A plot containing a maximum of 7×7 trees is currently envisaged. This plot could be represented as 70×70 pixels of arbitrary size (depending on initial spacing). The exact location of each individual tree will be retained, and trees need not necessarily be centered on a pixel. The ownership and height of occupancy of each pixel is recorded and updated. This simplifies the determination of branch zones of influence, and of light indices.

PLATIPUS should be able to use a wide range of data. Inventory (comprising tree diameters, nominal positions and top height only), research (diameters, heights and actual positions of all trees) and hypothetical data representing stands of any age should be simulated with equal efficacy. As inventory data will provide no details of crown size, equations will be required to predict branch diameters and lengths of both live and dead branches.

As PLATIPUS will be a stochastic model, several runs should be used to give an indication of the most likely outcome, and its variability. It would be helpful for users if PLATIPUS maintained a log of interactions, so that each simulation could be automatically repeated another four times to indicate the median and approximate 66% confidence limits.

DATA SOURCES

The Queensland Department of Forestry has an adequate data base to commence PLATIPUS. Many experiments record annual measurements of tree diameter and height, occasional measurements of lowest live branch and lowest green whorl, and records of tree position and thinning, pruning and other treatments. Some experiments include branch lengths and diameters. These will provide much useful data. Additional information can be gleaned by dissecting trees. The tree, when carefully sawn, reveals much of its history in the form of growth rings, knots and other characteristics (e.g. Somerville, 1985).

BENEFITS

PLATIPUS offers advantages in two areas. In the short term, it will lead to better co-ordination of research effort. In the longer term, it will lead to better plantation management.

PLATIPUS will provide the mechanism and facilities to conduct detailed examinations of the silvicultural options available to any forest stand. It will allow the investigation of the effects of various silvicultural practices on the end product rather than simply on the harvested stem. It facilitates the "fine tuning" of the type, intensity and timing of silvicultural operations such as tending, thinning and pruning. Thus it will enable forest managers to examine their options with greater finesse and have more confidence in their decisions. It will lead to the better co-ordination of forest research, by identifying deficiencies in current knowledge and providing a focus for future research and development work. One of the major benefits of PLATIPUS is that it challenges researchers to express their ideas on tree growth and silviculture in concise and explicit expressions amenable to rigorous testing.

Several other benefits accrue as a result of the conversion simulator. Computer simulated sawing enables the same log to be "sawn" repeatedly using different sawing patterns with strict controls over other factors not possible in sawmill studies. A standard tree can repeatedly be optimally processed, varying the stump height or the small end diameter to realistically appraise the economic utilization limits. It will enable detailed studies of how the quality and value of sawn output (or veneer) is affected by the nature and position of defects within the log, and by log size and form. It will also provide better direction to tree breeding research, by identifying what really constitutes a more useful tree rather than a "better looking tree".

PROGNOSIS

Originally, it was intended that PLATIPUS should be equally useful for investigation on a per hectare basis, as for forest management planning for the entire estate. This is clearly impractical if detailed investigative facilities are to be provided, but PLATIPUS may enable the formulation of a compatible, but more generalized model suited to estate planning.

Initially, PLATIPUS will primarily provide a research tool, providing a focus for research effort and undergoing iterative refinement. The first version may merely approximate the first order effects of silviculture, but it should provide an avenue for understanding, disseminating and co-ordinating research.

One of the questions that PLATIPUS poses relates to the efficacy of site index as a measure of site. Site index is certainly a reasonable summary of past performance once the subject stand has attained the index age, but is it really useful in predicting future growth, especially where management may encompass extremes of silviculture?

ACKNOWLEDGEMENTS

PLATIPUS forms part of the research and development program of the Queensland Department of Forestry, and many officers are thanked for their input. Special thanks are due to Chris Bragg and other members of the PLATIPUS Project Team, and to colleagues in the various Forest Services in Australia and New Zealand.

REFERENCES

Adkins, W.K., D.B. Richards and D.W. Lewis. 1980. Programs for computer simulation of hardwood log sawing. Forest Products Laboratory, Madison, Research Paper 357.

Arney, J.D. 1985. A modeling strategy for the growth projection of managed stands. *Canadian Journal of Forest Research* 15:511-518.

Bevege, D.I. 1978. Foliar analysis as a guide to the nutrient status of tropical pines. Paper presented to 8th Colloquium on Plant Analysis and Fertilizer Problems, Auckland, New Zealand, 28 August – 1 September 1978.

Kirkland, A. 1985. Data needs and recent developments in resource management and planning. Theme paper: Session 4C Making the best use of investment resources. Presented at 12th Commonwealth Forestry Conference, Victoria, British Colombia, Canada. 17 p.

Mitchell, K.J. 1975. Dynamics and simulated yield of Douglas fir. Forest Science Monograph 17. 39 p.

Singmin, M. 1980. SIMSAW computer users manual. Council for Scientific and Industrial Research, South Africa. Hout 193.

Somerville, A. 1985. A field procedure for the cross-sectional analysis of a pruned radiata pine log. Forest Research Institute, New Zealand Forest Service, Bulletin No. 101. 23 p.

Whiteside, I.D. and W.J.R. Sutton. 1983. A silvicultural stand model: implications for radiata pine management. *New Zealand Journal of Forestry* 28(3):300-313.

Zobel, B.J. and J.T. Talbert. 1984. Applied Forest Tree Improvement. John Wiley, New York, 505 p.

A STAND MODEL FOR SIMULATING THE EARLY DEVELOPMENT OF SCOTS PINE CULTURES IN FINLAND

Martti Varmola[1]

ABSTRACT. Models for the development of Scots pine (Pinus sylvestris) cultures are presented. The data consist of 100 temporary plots where 15-year growth is measured. Sites are described with site indexes which are determined by dominant height and 5-year increment of dominant height. Site index estimates are compared with site indexes of forest site types. The base model describes current annual increment of basal area under bark (u.b.). Initial state for growth models is given as basal area u.b, when either dominant height has reached 1.3 m or cleaning has been done. Bark, volume, mean height, and mean diameter models are also derived. Growth tables may be computed for different sites and for different initial number of trees for planted or seeded, cleaned or uncleaned sapling stands with a dominant height of up to 10 m. Models are tested with data from permanent plots of cleaning experiments.

INTRODUCTION

Artificial regeneration has been used in Finland on a large scale since the 1950's. Nowadays the artificially regenerated area is about 140000 ha per year. This equals half of the area regenerated annually. The total area of cultures comprises over 3 mill. ha, which is about 14 % of the forest land in Finland. Scots pine has always been the main species regenerated artificially. Seeding was the main method up to the 1960's, but planting is nowadays used on about 80 % of the area.

Growth and yield models for Scots pine cultures in Finland have been created by Vuokila and Väliaho (1980). These models contain the development of stands from pole stage (dominant height 5 - 8 m) to final cutting. The correspondence between various forest site types (Cajander 1909) and site indexes (H_{100}) is also described.

In most Fennoscandian growth and yield studies (e.g. Eriksson 1976, Hägglund et.al. 1979, Vuokila and Väliaho 1980, Agestam 1985, Ekö 1985) the development of stands before the pole stage is not described. In this paper stand models for the early development of Scots pine cultures up to a dominant height of 10 m are presented. The following stand characteristics are described: basal area both

---

[1]Researcher, The Finnish Forest Research Institute, Rovaniemi Research Station, Eteläranta 55, 96300 Rovaniemi, Finland.

Presented at the IUFRO Forest Growth Modelling and Prediction Conference, Minneapolis, MN, August 24-28, 1987.

over and under bark, basal area median diameter and corresponding tree height, dominant height and volume. A mortality model is not included in the simulation model because of a lack of proper data. Application of models is discussed in relation to models for older stands and with test material.

MATERIAL

The data consist of 100 temporary plots, which cover practically all sites suitable for artificial regeneration of Scots pine in Finland. The geographical distribution is from southernmost Finland (60° N) to above (67° 30'N) the Arctic Circle. The stands have been selected subjectively in order to get as wide a variety as possible in relation to density and site. Of the stands 29 are planted, the rest seeded. In 37 seeded stands cleaning was made 2 to 14 years before measurement.

The plot size varies from 225 to 2000 m^2 so that at least 200 plants are calipered, of which 20 sample trees are selected. Besides the normal tree characteristics height increments (max 15 a), and radial increment at breast height (max 15 a) are measured. At the time of measurement dominant height varied from 3.7 to 10.1 m, age from 12 to 35 years, and density from 1300 to 24000 stems/ha.

The basis for the analysis is the increment data (Table 1), which comprises 819 annual increment periods. In all cases the static variables presented are those in the beginning of corresponding growth period. Volumes contain also trees under 1.3 m high.

TABLE 1. Main stand characteristics of the increment data. G is basal area, V is volume, H_{dom} is dominant height, D_{gM} is basal area median diameter, H_{gM} is corresponding height, I is current annual increment of a variable, and $_{ub}$ is value of a variable under bark.

	Mean	St.Dev.	Minimum	Maximum
I_G, m^2/ha/a	1.1	0.6	0.03	3.3
I_{Gub}, m^2/ha/a	0.9	0.5	0.02	2.6
G, m^2/ha	5.1	4.5	0.0	21.7
G_{ub}, m^2/ha	4.1	3.7	0.0	17.6
I_V, m^3/ha/a	4.0	2.6	0.09	13.2
V, m^3/ha	18.0	17.0	0.3	90.9
I_{Hdom}, m	0.42	0.13	0.03	0.95
H_{dom}, m	4.5	1.7	1.5	9.2
D_{gM}, cm	5.3	2.6	0.2	13.9
H_{gM}, m	3.9	1.5	1.3	8.1

SITE INDEXES

Site index curves based on height and age are usually used in stands with a dominant height of at least 5 to 8 m. In any case the estimate of a site index with such a model is uncertain when dominant height is under 10 m, as is the case in the study material. The use of a site index model for Scots pine cultures (Vuokila and Väliaho 1980) gave on the average values 3 m higher than would have been expected on the basis of a knowledge of forest site types.

Another method is used instead of the height-age model. Hägglund (1976) has developed a model for site classification in young stands ("intercept-method") based on the 5-year growth of dominant height from the height of 2.5 m upwards. For the present study material the model seems to produce logical site indexes. On the average site indexes are equal to indexes of different forest site types, but the deviation in a single forest site type is narrower than when using the dominant height-age model.

In Hägglund's model (1976) the starting point for height growth is fixed, 2.5 m. To be able to estimate the site index with different starting points a height growth model is derived:

$$\ln(Y) = b_1+b_2\ln(X_1+0.01)+b_3\ln(X_2-X_1)+b_4X_2 \qquad (1)$$

where Y is 5-year growth of dominant height (m), X_1 is dominant height before growth period (m), X_2 is site index (H_{100}), and the b_i's are regression coefficients.

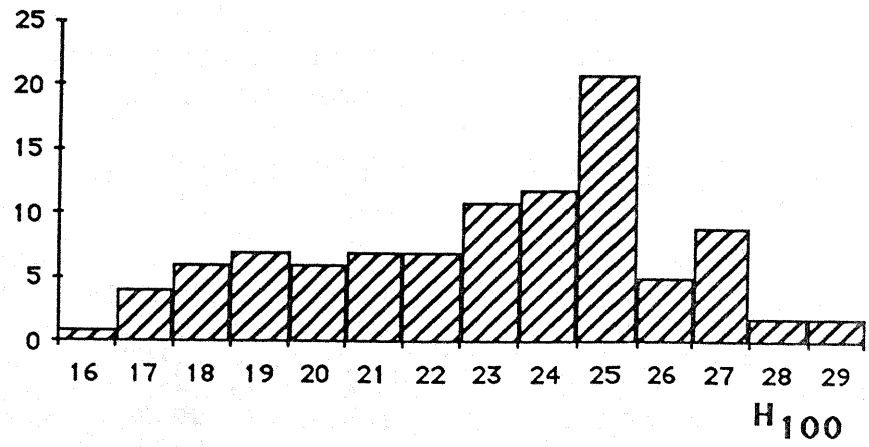

Figure 1. The amount of plots in different site index classes. Site indexes are estimated with the intercept-model (Hägglund 1976) or equation (1).

Annual values can be derived by cubic-spline-interpolation when

5-year points of dominant heights are known. Site indexes are calculated by iteration. Iteration was used in 38 stands, where no value for Hägglund's method was available.

In spite of the difficulties in determining forest site type in a young stand the correspondence between calculated site indexes and those of different forest site types seems rather good. Also the deviation of site indexes, which are determined by Hägglund's model or by equation (1), covers the spread of sites used in artificial regeneration in Finland (Fig. 1).

BASAL AREA GROWTH MODEL

The base model for the simulation system is that of current annual increment of basal area u.b. As in many other studies a multiplicative model is used. The model has the following form:

$$\ln(Y) = b_1+b_2\ln(X_1)+b_3X_1+b_4\ln(X_2)+b_5\ln(X_3)+b_6X_4+b_7X_5 \qquad (2)$$

where Y is the current annual basal area increment u.b. (m^2/ha/a), X_1 is the actual basal area u.b. +0.001 (m^2/ha), X_2 is the site index (H_{100}), X_3 is the number of trees per ha, X_4 is the dominant height at the time of thinning (m), X_5 is a dummy variable (0=planting, 1=sowing), and the b_i's are regression coefficients.

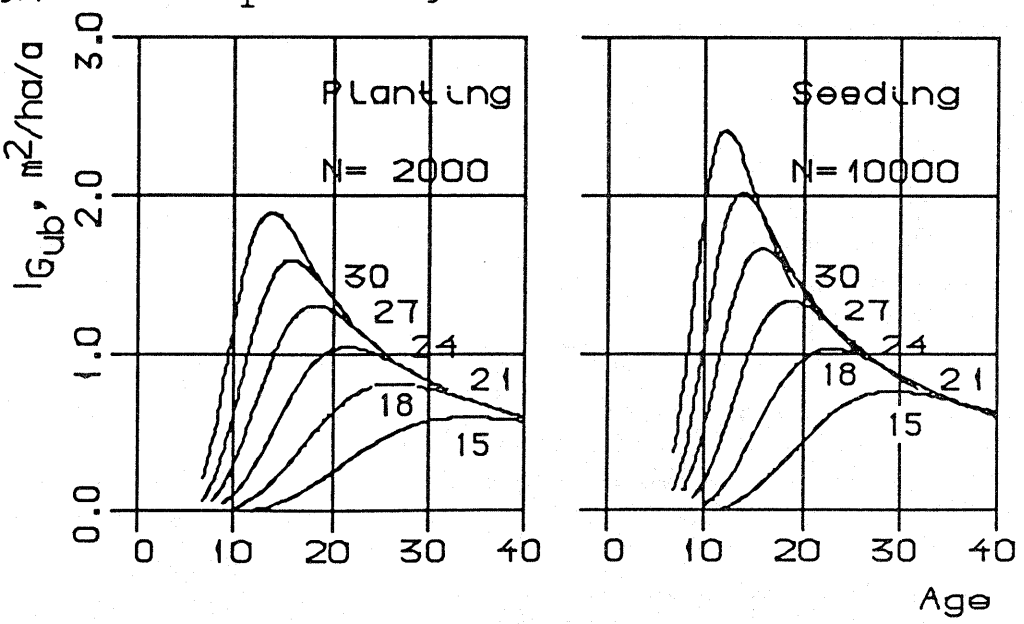

Figure 2. Current annual increment of basal area u.b. (I_{Gub}) in different site classes.

The model is described in two examples (Fig. 2), of which the first represents a typical planted stand and the second a usual density seeded stand without cleaning. The growth curves are limited to a dominant height of 10 m.

In a dense stand growth curves on different sites intersect. This is a sign of overdensity and a need for thinning. A similar pattern has been recognized by Hägglund et. al. (1979) for Lodgepole pine.

OTHER MODELS

In order to get an initial state for basal area two models are derived. The first model describes basal area u.b. when the dominant height has reached 1,3 m, i.e. the breast height age is 1, as a function of dominant height, site index and stem number. In the second model, which gives basal area u.b. after cleaning, site index has no significance as an independent variable. According to other studies site seems to have a negative effect (Elfving and Hägglund 1975), a positive effect (Vuokila and Väliaho 1980) or no effect (Hägglund et.al. 1979) on the basal area after cleaning or thinning. These conflicting results show that models lack some important variables, e.g. density before thinning and type of thinning.

Bark models are derived for converting basal area u.b. to that of o.b. and vice versa. Volume is described by basal area, dominant height, site index, and stem number. Basal area median diameter and corresponding height are modelled, too. Current annual volume increment, which is computed as the difference between annual values, is presented in two examples (Fig. 3).

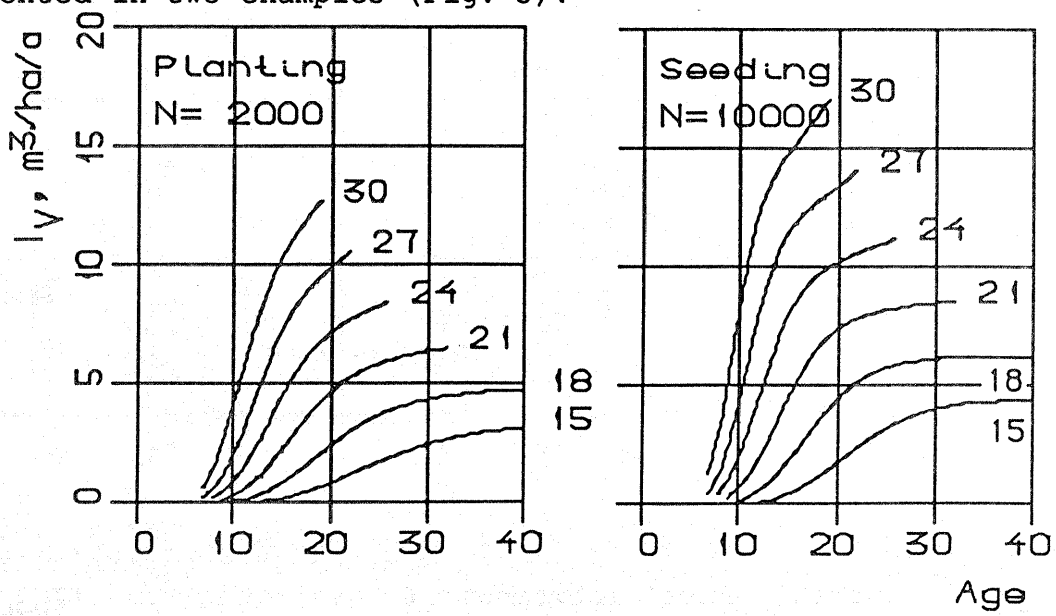

Figure 3. Current annual volume increment (I_V) in different site classes.

Particularly in a dense, uncleaned stand the current annual volume increment curve has a clear turning point when dominant height is about 7 m. This equals the culmination point of the current annual increment of both basal area and dominant height.

APPLICATION OF THE MODEL

COMPARISON WITH OTHER MODELS

In Finland growth and yield of Scots pine cultures is desribed by Vuokila and Väliaho's models (1980) from the pole stage onward (dominant height 5-8 m). The upper limit of models in this study is 10 m of dominant height or 40 years of age. Thus a comparison between both models can be done for their commom area.

According to this study dominant height reaches breast height on the average two years earlier than in Vuokila and Väliaho (1980). This can be seen as a more rapid development of dominant height up to 10 m. The difference between the two studies in site indexes is about one class (3 m).

The same phenomenon can be seen in volume growth. While the development of dominant height is faster in this study, the cumulation of basal area begins earlier, too. Basal area is the main dependent variable in the volume model and thus affects volume growth srongly. The difference in volume growth between two studies is, however, smaller than that in dominant height.

TEST MATERIAL

Fifteen cleaning experiments with 162 plots are used as test material. Density after cleaning varies from 600 to uncleaned with over 10000 trees/ha. Measurements were repeated 4 to 7 years after cleaning. In four stands (49 plots) a third measurement was made in connection with the first commercial thinning at the dominant height of over 12 m.

The correlation between forest site types and site indexes is in all cases strong. The actual development of dominant height follows exactly that of dominant height growth model. In four stands, where development is followed up to 12 m, the largest differences in H_{100} values are only 1 m.

Basal area after cleaning is on the average 17 % (0.6 m^2/ha) smaller compared with measured values. This bias is due to the denser spacing before cleaning in the study material as compared with the test material.

Six years after cleaning the predicted basal area is on the average

7.9 % (0.6 m^2/ha) smaller than measured. The basal area growth model thus underestimates growth. Part of this bias can be due to the model itself. It is obvious that the effect of cleaning has been described unsatisfactorily in the model.

Most of the difference is due to the extraordinary favourable growing period in the test material (growth index 115). In the study material no corrections in radial or basal area increments are made using growth indexes because growth indexes are usually calculated on the basis of old trees and in young trees the effect of climate ought to be smallest (Mikola 1950).

The volume model gives volumes which are on the average 0.4 % (2.8 m^3/ha) too small when compared with the actual values. This is mainly due to the taller stands in the test material. However, even in the area of the study material considerable underestimation (9 %) occurs when dominant height is over 8 m.

With both the mean height and mean diameter models overestimation appears in the test material (5 and 8 % respectively) when compared with actual values.

GROWTH TABLES

Growth tables are of interest for example to a forest manager who wants to estimate the state of a cultivated Scots pine stand and it's development. The following initial values are required: site index, number of trees and, in seeded stands, time of cleaning. Number of trees can vary from 500 to 20000 stems/ha, site index from 15 to 30, and the time of cleaning from 1.5 to 8.0 m of dominant height.

CONCLUSIONS

In young stands the method of estimating the site index with 5-year growth of dominant height is considered to be a sufficient one. With a dominant height growth model no fixed starting point is needed. However, when the dominant height is under 2 m, estimation will be uncertain.

The simulation system contains the prediction of main stand characteristics excluding mortality. This is partly due to the lack of proper material on either dying of plants or birth of new, naturally regenerating plants. On the other hand, mortality is not obvious after cleaning as the test material shows.

The early development of a stand is an intresting part of the whole rotation. Changes are rapid and many characteristics reach their culmination point of annual increment. The question of how to combine different models which describe the early and later develoment has to be solved before different models for the whole rotation time can be used. One possibility is to use cubic-spline- interpolation (see

Borders et.al. 1984)

In this study the development of the most important stand characteristics is described. The study material gives the opportunity to model also the growth of single trees and diameter and height distributions as well.

LITERATURE CITED

Agestam, E. 1985. En produktionsmodell för blandbestånd av tall, gran och björk i Sverige. Summary: A growth simulator for mixed stands of pine, spruce and birch in Sweden. Swedish University of Agricultural Sciences, Department of Forest Yield Research. Report 15, 150 p.

Borders, B.E., Bailey, R.L. and Ware, K.D. 1984. Slash pine site index from a polymorphic model by joining (splining) nonpolynomial segments with an algebraic difference method. Forest Science, Vol. 30(2):411-423.

Cajander, A.K. 1909. Über Waldtypen. Acta Forestalia Fennica 1, 175 p.

Ekö, P.M. 1985. En produktionsmodell för skog i Sverige, baserad på bestånd från riksskogstaxeringens provytor. Summary: A growth simulator for Swedish forests, based on data from the national forest survey. Swedish University of Agricultural Sciences, Department of Silviculture. Report 16, 224 p.

Elfving, B. and Hägglund, B. 1975. Utgångslägen för produktionsprognoser. Tall och gran i Sverige. Summary: Initial stands for yield forecasts. Scots pine and Norway spruce in Sweden. Royal College of Forestry, Department of Forest Yield Research. Research Notes 38, 75 p.

Eriksson, H. 1976. Granens produktion i Sverige. Summary: Yield of Norway spruce in Sweden. Royal College of Forestry, Department of Forest Yield Research. Research Notes 41, 291 p.

Hägglund, B. 1976. Skattning av höjdboniteten i unga tall- och granbestånd. Summary: Estimating site index in young stands of Scots pine and Norway spruce in Sweden. Royal College of Forestry, Department of Forest Yield Research. Research Notes 39, 66 p.

Hägglund, B, Karlsson, C., Remröd, J. and Sirén, G. 1979. Contortatallens produktion i Sverige och Finland. The production of lodgepole pine in Sweden and Finland. Swedish University of Agricultural Sciences, Faculty of Forestry. Project HUGIN, Report 13, 133 p.

Mikola, P. 1950. Puiden kasvun vaihtelusta ja niiden merkityksestä kasvututkimuksissa. Summary: On variations in tree growth and their significance to growth studies. Communicationes Instituti Forestalis Fenniae 38(5), 131 p.

Vuokila, Y. and Väliaho, H. 1980. Viljeltyjen havumetsiköiden kasvatusmallit. Summary: Growth and yield models for conifer cultures in Finland. Communicationes Instituti Forestalis Fenniae 99(2), 271 p.

USE OF TAPER CURVE IN DETERMINING TREE BRANCHINESS AND PREPARING INSTRUCTIONS ON STAND DENSITIES

Jouko Laasasenaho[1]

ABSTRACT. Taper curve can be estimated when the height and a diameter of the stem at any height are known. Based on the strong correlation between stem taper and branchiness taper curve can be used for computing the quantity of the cross-section area of the branches per unit of stem volume.

Taper curve can also be used for estimating the area of the cambium layer, where stem growth takes place. The sum of the bole surface areas per hectare can be computed for a stand by means of breast height diameter distribution and height curves.

The volume increment of an even-aged stand reaches its maximum about the time of canopy closure. The site index of a stand is a good indicator of its growth capacity. A rich site produces a fairly thick layer of wood on a small bole surface area, but the trees grow branchy and are of poor quality. When the bole surface area is larger, the wood layer is thinner and the quality of the crop is higher. A management regime for a stand may be theoretically based on the bole surface area of a stand in the phase of maximum volume increment.

TAPER CURVE MODELS

Taper curve is calculated in Finland by means of the following polynomial function describing stem form (see Laasasenaho 1982):

$$(1)\quad \frac{d_l}{d_{.2h}} = b_1 x + b_2 x^2 + b_3 x^3 + b_4 x^5 + b_5 x^8 + b_6 x^{13} + b_7 x^{21} + b_8 x^{34}$$

where d_l = the diameter at a height of l from the ground

$d_{.2h}$ = the basic diameter at 20 per cent height

$x = 1 - \frac{l}{h}$, the relative distance from the top

---

[1] Assistant professor, Department of Forest Mensuration and Management, University of Helsinki, Unioninkatu 40 B, SF-00170 Helsinki, Finland.

Presented at the IUFRO Forest Growth Modelling and Prediction Conference, Minneapolis, MN, August 24-28, 1987.

A taper curve can be computed for a stem when diameter at any height and the total height are known.The general model (1) can be rectified by correcting the factors b1, b2, b3 by different methods depending on the tree characteristics measured.

The standard errors of the volume estimates derived with the taper curve models, when the stump heights were the real ones, are shown in percentage below for the three main Finnish species. The dimensions measured were breast height diameter (d) and total height (h), or breast height diameter, upper diameter at the height of 6 m (d6) and total height.

Dimensions measured	Scots pine std. error, % in stem volume		Spruce		Birch	
	a	b	a	b	a	b
d,h	7.7	7.3	8.7	7.5	9.9	8.8
d, d6, h		3.5		3.4		5.0

a) General solution
b) Specific to tree size

The taper curve models clearly are more accurate in the middle and upper parts of the stem if the upper diameter has been measured. If the taper curve is computed with the general equation (1) by tree species, the residual MSEs of stem volume estimates exceed those of the corrected taper curve only by 0.4 percentage units for Scots pine, 1.2 percentage units for spruce and 1.1 percentage units for silver birch. Thus the form of the stems does not vary significantly with size.The standard deviations of the stem diameter estimates derived with the taper curve model at relative stem heights are shown in Fig. 1. The characteristics measured are d.b.h. and height.

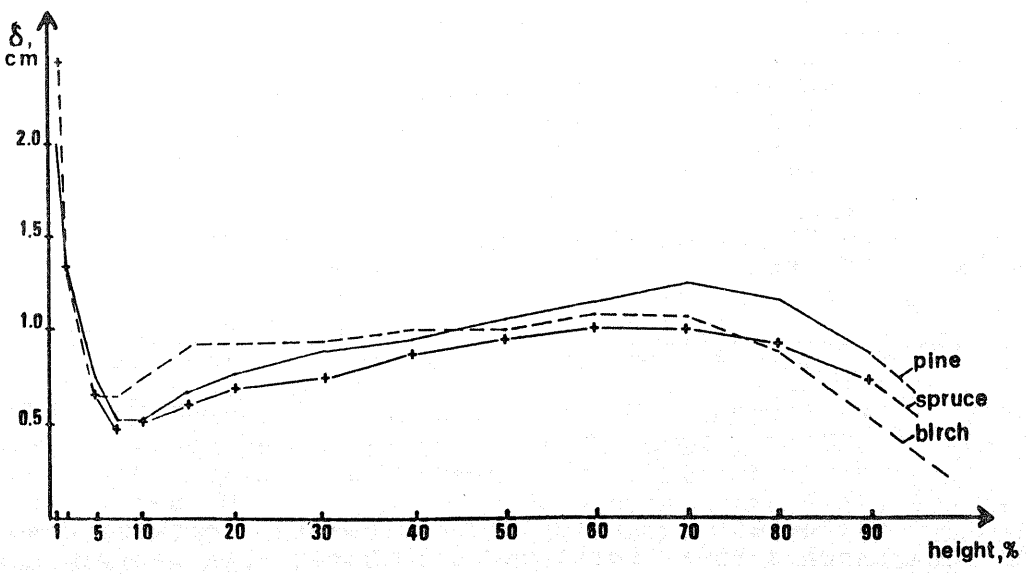

Fig.1. The standard deviations (δ, cm) of the diameter estimates at relative stem heights derived from the taper curve model, when the breast height diameter and total height are known.

The growth of a tree depends on the crown size, i.e. the quantity of needles. It has been shown that a certain amount of needles or leaves requires a certain stem basal area at the crown limit (see e.g. Waring et al. 1982). On the other hand, a given site type can only produce a limited amount of needles or leaves. The more trees there area in a stand, the less does a single tree grow after canopy closure and the start of self-pruning.

When working out taper curve models, the author discovered a clear relationship between the cross sectional area (basal area) of the stem and the cumulative cross sectional area of branches. This relationship from top down to crown limit in some stems is shown in Fig. 2 (see also Laasasenaho 1982). Hari et al. (1986) approached this phenomenon using the water transport systems -hypothesis. In their analysis of 20 pine sample trees, they too, found strong correlations at the crown limit.

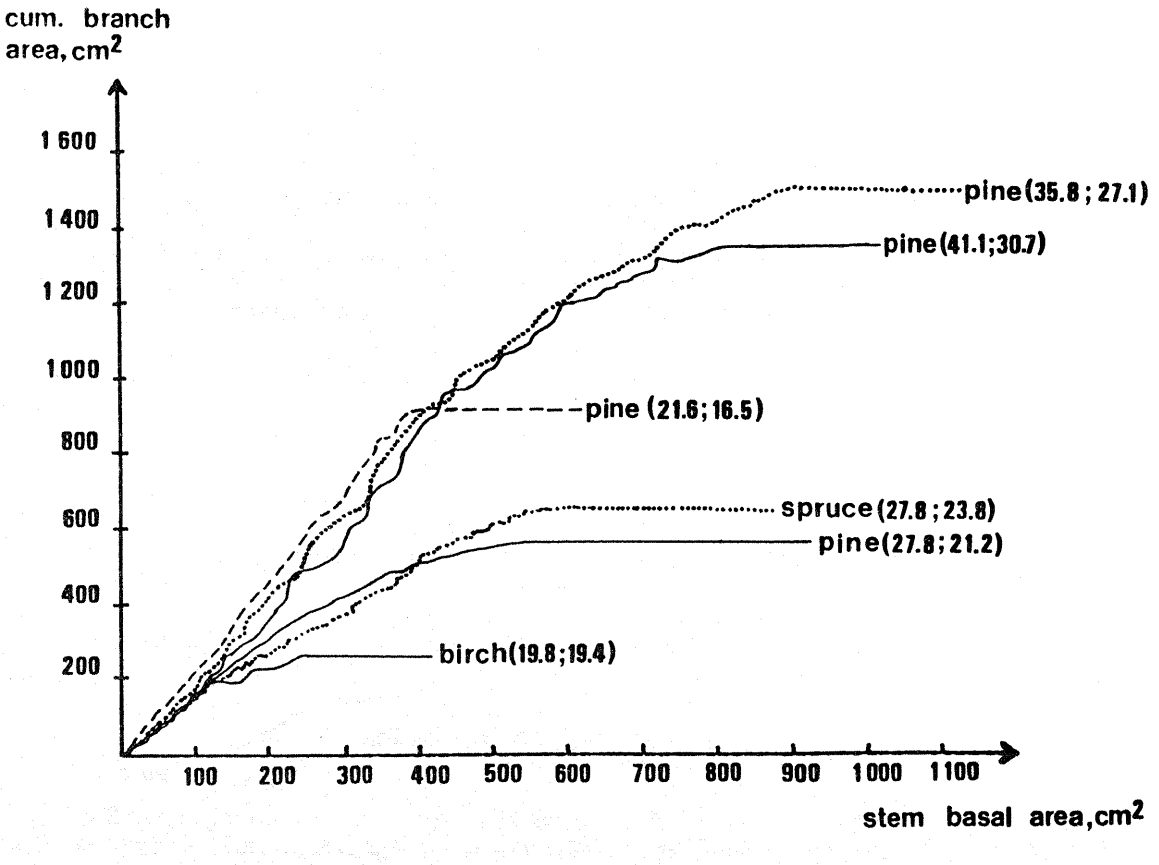

Fig. 2. The dependence between the cumulative cross sectional area of branches (over bark) and stem basal area (over bark) from top down to crown limit in some sample trees. The diameter at breast height and total height are in parenthesis (cm; m).

In the lower parts of coniferous stems where branch deaths and/or self-pruning have occurred, changes in stem basal area probably are strongly related to the amount of heartwood. Changes in stem basal area most likely correlate with branchiness in these lower parts of stems, too, but there are no studies on that available.

The total cross sectional area of branches in the green crown can be computed with the taper curve model if the height of the crown limit is known. Thus, branchiness as the cross sectional area of branches per unit volume of stem can be obtained using the taper curve model. This kind of a branchiness factor could be employed as a work difficulty factor in logging work. At the moment branchiness is estimated ocularly for these purposes in Finland.

There may also be correlations between branchiness and form factors. These, however, need to be studied further to discover e.g. how changes in form factors correlate with branchiness in each diameter class. Dead branches, too, are an important object of study as they affect the timber quality. In addition to these, the estimation of branch mass requires further research. This kind of more specific knowledge about branchiness would be useful for various purposes.

STAND DENSITY AND THE QUALITY OF THE CROP

The canopy size and thus the branch size can be regulated by changing the stand density; the sparser a stand is established, the branchier the trees grow because of the delayed canopy closure and self-pruning. The volume increment of even-aged stands reaches its maximum after the canopy closure. The stand density at the stage of maximum volume increment is essential to the timber quality; in Finland, pine plantation forests reach this stage at the age of 25-40 years. At that stage also the amount of needles or leaves (kg or m2/area unit) is at its maximum. Obviously, the stem basal area at crown limit per area unit, too, reaches its maximum at the same time. The total of bole surface areas of the stems has not, however, grown to its maximum yet, and the diameter increases rapidly all over the stems.

A clear correlation has been found between branchiness and diameter increment of a stem. According to some Finnish studies, the quality of the butt log in a pine stand decreases significantly if, at the butt within the radius of 6 cm from the core, the width of annual rings exceeds 2 mm.

At the time of the canopy closure, the increment mainly takes place in the stem and the branches, as the roots have already grown to meet the requirements of the needle or leave mass. The stem basal area at the green crown limit should not grow too large compared to the bole surface area. Instead, the stems ought to be slender and the lower branches should start to self-prune early.

The stems and the upper branches grow vigorously as the stand reaches the height of a saw log (5-6 m).The richer the site

type, the bigger the branches grow. In young forests, the diameter of green branches at the crown limit correlates strongly with the stem diameter at the same height. This varies, however, with the genotype. The stand density clearly has an effect on the length of the green crown and,thus, on the size of the biggest branches (see Persson 1977). The closure stage of the canopy mainly depends on the stand density (stems/area unit), but also on site type: on good sites a stand closes up younger than on poor sites. On good sites branches, too, grow fast. As the quality of a stem is largely determined by the branchiness of the butt log, the establishment density should be high enough to lead to self-pruning before the branches grow too large. The quality improvement to be gained by pruning is the greater, the more slender the branches are.

APPLICATIONS: STAND MANAGEMENT REGIME BASED ON TAPER CURVE MODELS

Taper curve can also be employed in computing the bole surface area, i.e. the area of cambium layer where the actual growth takes place. The total of bole surface areas per area unit can be then computed with the stem diameter distribution and the relevant height curve.

The site index determines the growth potential of a fully stocked stand. By means of the site index, it is theoretically possible to determine a bole surface area for a stand that would keep the width of annual rings below 2 mm. This, however, is quite complicated as the radius increment varies with height. The actual stem volume increment (iv) cannot be accurately calculated from the bole surface area (va) and radius increment at breast height (ir), as seen in Fig. 3. The dependent variable y = iv/(ir*va) has been computed for the stems in a large, carefully measured sample of pines (see Vuokila 1965). The sample trees had been measured from naturally regenerated stands. Evidently, the factor iv/(ir*va) does not significantly depend on stem size. The mean of variable y was 1.21. For the equation $y = 1.5216 - 0.01745 * d$, the coefficient of determination (R2) was 0.152 and the coefficient of variation 27.4 %.

The bole surface area of stems might build a theoretical base for the stand management regime. Some observations have been made which indicate an obvious relation between stand increment and bole surface area within a certain site index (Laasasenaho 1978). The bole surface area should be kept at a certain level in growing stands (see e.g. Lexen 1943, Wilson 1951). The growth level is determined by the site index and, thus, the bole surface area could be computed so that too wide annual rings were avoided. The bole surface areas can easily be converted to optimal basal areas of stands at different height stages when the stem diameter distribution and the height curve are known.

When determining the optimal stand density with simulation

models also the quality of the crops has to be considered: the quality distribution of the sawn timber from the logs can be computed as a function of radius increment.

By means of taper curve models, it is also possible to draw up management regimes aiming at a stand basal area at crown limit that is optimal for that site. This, however, requires further studies on correlations between stand density and crown length and branchiness, and also development of more advanced models.

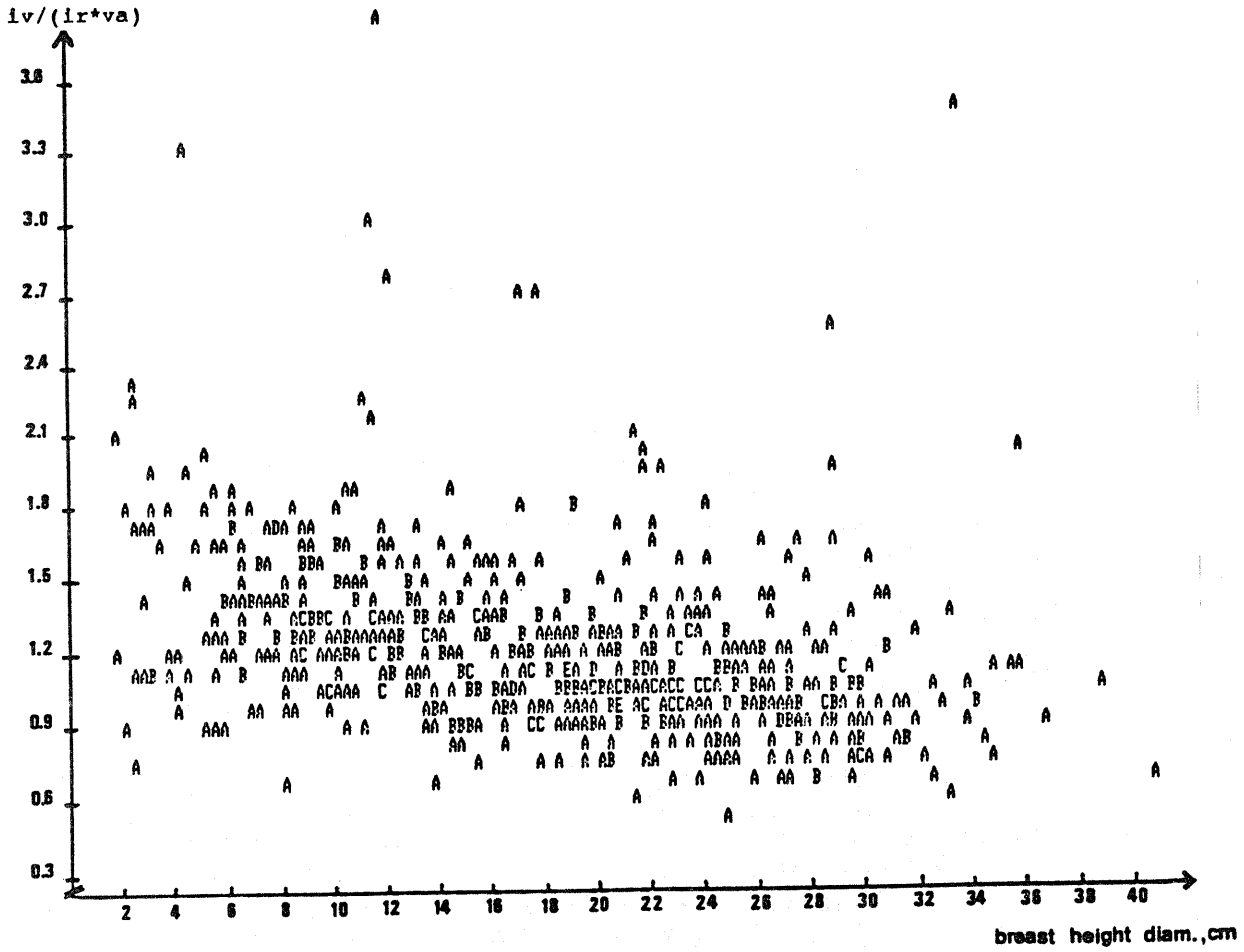

Fig. 3. The dependence of factor iv/(ir*va) on breast height diameter, based on 657 pine sample trees.

LITERATURE CITED

Hari, P., Heikinheimo, P., Mäkelä, A., Kaipiainen, L., Korpilahti, E. & Salmela, J. 1986. Trees as a water transport system. Silva Fennica 20(3): 205-210.

Laasasenaho, J. 1978. Puun ja metsikön kasvusta ja kasvatuksesta. (On the growth and raising of trees and stands.) Metsä ja Puu 12.

Laasasenaho, J. 1982. Taper curve and volume functions for pine, spruce and birch. Communicationes Instituti Forestalis Fenniae 108:1-74.

Lexen, Bert. 1943. Bole area as an expression of growing stock. Journal of Forestry 41.

Persson, A. 1977. Kvalitetsutveckling inom yngre förbandsförsök med tall. Summary: Quality development in young spacing trials with Scots pine. Rapporter och uppsatser. Institutionen för skogsproduktion. Skogshögskolan. Nr 45:1-152.

Waring, R. H., Schroeder, P.E. & Oren, R. 1982. Application of the pipe model theory to predict canopy leaf area. Can. J. For. Res. 12:556-560.

Vuokila, Y. 1965. Functions for variable density yield tables of pine based on temporary sample plots. Communicationes Instituti Forestalis Fenniae 60.4:1-86.

Wilson, F.G. 1951. Control of growing stock in even-aged stands of conifers. Journal of Forestry 49.

A METHOD FOR PROJECTING STEM QUALITY AND LOG GRADE DISTRIBUTION IN SUGAR MAPLE

Gary W. Lyon and David D. Reed[1]

ABSTRACT. A method is presented for incorporating changes in butt log grade and distribution of gross board foot volume by log grade over time into an existing stand table projection system for sugar maple. Using a set of linear discriminant functions future tree grade distribution is predicted. Then further linear discriminant functions are applied to estimate the proportion of volume by log grade in each tree grade. The end result is a projection of volume for each log grade.

INTRODUCTION

There is a great deal of interest in managing hardwood sawtimber stands with a selection harvesting system the North Central Region. Purportedly, a selection system, if used properly, can improve sawtimber quality in the stand over time by selecting against trees which have poor form or lack vigor. Eventually, as the poorer quality trees are removed, overall timber quality improves and growth increment per acre increases.

Guidelines for marking selection harvests and projection models to predict future stand structures and estimate timber volume are available (see Arbogast, 1957, Adams and Ek, 1974 among others). Yet, neither these guidelines nor these projection models estimate how the timber quality in a stand changes over time, nor do existing stand projection models predict timber grade recovery from harvesting. Without some idea of what products a forest manager can expect to obtain from harvesting under alternative management regimes, financial analysis to determine a preferable management regime for a given set strategic objectives is difficult.

This paper presents a method of using discriminant analysis to 1) predict future stem quality (sawlog grade of the butt log) from existing stand inventory data and 2) estimate the gross Scribner board foot scale volume, by log grade, from current and predicted future saw timber inventories. Stem quality equations are presented for four species: sugar maple (Acer saccharum), red maple (A. rubrum), yellow birch (Betula alleghaniensis) and basswood (Tilia americana). Due to the species composition of stands studied here, only equations for estimating volume by log grade are given for sugar maple. Finally, these equations are incorporated into an existing stand projection model, SHAF (Adams and Ek, 1974), to estimate stem quality distribution

[1]Assistant and Associate Professors, School of Forestry and Wood Products, Michigan Technological University, Houghton, Michigan, USA 49931.

Presented at the IUFRO Forest Growth Modeling and Prediction Conference, Minneapolis, MN, August 24-28, 1987.

by diameter size class and volume by log grade.

DATA SOURCE

Data for this study are individual tree measurements from one-fifth acre permanent plots located on the Ford Forestry Center, Michigan Technological University in Baraga County, Michigan. Plots, initially established and measured in the 1950's, have been remeasured every five years. Stands in which these plots are located were predominantly sugar maple, which represented at least 50 percent of the total basal area in the stand, with red maple, yellow birch, basswood, elm (Ulmus americana), and hemlock (Tsuga canadensis) also present. Since the plots were established, these stands have been managed under an individual tree selection system on a 10-year cutting cycle. Trees removed during harvesting were bucked to obtain the best log grade distribution. Each log was graded according to standards set by the Northern Hardwood and Pine Manufacturer's Association to grades 1, 2, 3, and non-merchantable. Approximately 800 thousand board feet of sugar maple was harvested and recorded during the study period.

METHODS

Discriminant analysis, used here to develop equations which estimate both the proportion of trees within a diameter size class having butt logs of a specified sawlog grade (tree grade) and the proportion of gross volume in each sawlog grade that can be expected from each tree grade by diameter size class, has been used in a wide variety of fields, including medicine and the social sciences, to interpret or study ways in which groups differ and to classify cases into groups that they most resemble. Groups used in this analysis are tree grade and log grade which satisfy the condition of mutual exclusivity. Data cases are described by characteristics such as basal area per acre, diameter, etc. Those characteristics that help identify to which group each data case belongs are discriminating variables. The process of deriving equations for the purpose of classifying additional cases into groups is accomplished by developing discriminant functions which combine the discriminating variables in a manner that allows one to distinguish which group a case most closely resembles.

Viability of using discriminant analysis depends upon not violating the several assumptions behind deriving the solution technique for estimating coefficients in the discriminant functions. These assumptions include: 1) no discriminating variable may be a linear combination of other discriminating variables, eliminating redundant variables, 2) population covariance matrices must be equal for each group, simplifying the process of coefficient estimation, and 3) each group must be drawn from a population which has a multivariate normal population, permitting tests of significance and estimation of probabilities for group membership.

Only four species present in the plots, sugar maple, red maple, yellow birch and basswood, had enough data cases to be included in the stem quality analysis. Table 1 summarizes the initial/final tree grade

transition matrix for sugar maple, indicating the number of trees that after a five-year period either maintained the same tree grade or changed tree grade. Tree grade transitions for the other species are similar. Discriminant functions estimating log grade distribution were developed only for sugar maple due to the relatively small volumes harvested of other species.

Table 1. Number of data cases by initial and final tree grade over a five-year measurement period for sugar maple.

Initial Tree grade	Final Tree Grade 1	2	3	nm[a]	Dead	Total
1	680	8	1	1	0	690
2	138	994	21	0	0	1153
3	0	312	1225	7	4	1544
nm[a]	0	1	6	26	0	33
Dead	0	0	0	0	6	6
Total	818	1315	1253	30	10	3426

[a]The non-merchantable (nm) grade class includes cull trees as well as trees in the 12-inch DBH class that do not have any merchantable sawlog volume.

LINEAR DISCRIMINANT FUNCTIONS

The method for predicting the future tree grade for an individual tree is conceptually similar to that used by Ffolliott and Rasmussen (1983). Tree grade change during a measurement period is expressed as a function of the the discriminating variables, ie. tree and stand characteristics. The relationships between future tree quality and these discriminating variables are expressed as probabilities of a tree falling into each of the four tree grade classes (1, 2, 3, and non-merchantable) given the initial tree grade and discriminating variables. These probabilities must be constrained to sum to unity.

A set of linear discriminant functions, a linear combination of discriminating variables, was developed to assign a tree to a future grade class; one function for each possible class for each of the four tree species analyzed. The linear discriminant functions

$$f_i = b_{0i} + b_{1i}X_1 + b_{2i}X_2 + \ldots + b_{ki}X_k \qquad (1)$$

where f_i is the function associated with the ith class, X_1, X_2, ...,X_k are the discriminating variables and b_{0i}, b_{1i}, ...,b_{ki} are coefficients to be estimated, were combined as

$$P_i = \frac{EXP(f_i)}{\sum_j EXP(f_j)} \quad j=1,..,n \qquad (2)$$

where n is the number of tree grade classes, to estimate the probability, P_i, of the tree falling into the ith grade class. Once the appropriate discriminating variables were selected and the coefficients were estimated, the probabilities could be used to calculate the expected future tree grades.

RESULTS

TREE GRADE PROJECTION

The sets of linear discriminant functions to estimate future tree grade for each of the four species are found in Table 2.

Table 2. Linear discriminant functions to predict tree grade distribution for the four species.

Species	Equation[a]
Sugar Maple	
f_1 =	$2.83482D + 0.27235H + 0.11994B + 20.02377Q_i - 50.60788$
f_2 =	$2.82284D + 0.27972H + 0.12747B + 28.76861Q_i - 65.86915$
f_3 =	$2.96217D + 0.22466H + 0.13210B + 35.09009Q_i - 83.45056$
f_4 =	$3.87285D + 0.16780H + 0.15222B + 43.83247Q_i - 131.49264$
Red Maple	
f_1 =	$5.07973D + 0.17642N + 35.44741Q_i - 85.92308$
f_2 =	$5.23850D + 0.15744N + 57.28349Q_i - 119.88573$
f_3 =	$5.21592D + 0.15576N + 72.28424Q_i - 157.71202$
f_4 =	$6.69626D + 0.17713N + 95.81834Q_i - 267.74310$
Yellow Birch	
f_1 =	$2.74359D + 19.25625Q_i - 36.42369$
f_2 =	$2.71074D + 31.16073Q_i - 54.67333$
f_3 =	$2.68454D + 41.70047Q_i - 81.29487$
f_4 =	$3.72306D + 56.30064Q_i - 151.00362$
Basswood	
f_1 =	$1.40133D + 0.67861H + 14.47794Q_i + 0.60460DP - 63.00177$
f_2 =	$1.03584D + 0.62429H + 22.04653Q_i + 0.54062DP - 62.57648$
f_3 =	$1.31015D + 0.52681H + 27.36351Q_i + 0.40901DP - 69.02361$
f_4 =	$2.33171D + 0.92095H + 39.20051Q_i + 0.47094DP - 44.90158$

[a]Notation: D = d.b.h (inches); H = merchantable height (feet to a 10-inch top); Q_i = initial tree quality (1=Grade 1, 2=Grade 2,3 =Grade 3, 4=Non-merchantable); N = number of trees per acre; B = basal area per acre ($ft.^2/ac.$); DP = diameter percentile (among trees larger than 5.1 in. dbh.).

As a test of the ability to project tree grade for individual trees, projected future tree grade was assigned to each tree, or data case, by selecting the tree grade with the highest computed probability of occurrence. Thus, some trees were assigned the same grade as they had initially whereas others were assigned higher or lower grades. The equations for sugar maple classified future tree grades correctly 85.7 percent of the validation set, and red maple, yellow birch and basswood

had 93.7, 91.1 and 85.2 correct classifications respectively. As an additional test approximately twenty percent of the data cases, selected randomly, were set aside initially for validation. Correct classifications on this validation set were 85.7, 93.7, 91.1 and 84.5 percent for sugar maple, red maple, yellow birch and basswood respectively.

INITIAL TREE GRADE

Model formulation for the initial grade distribution is the same as that described in Equations 1 and 2 above. Linear discriminant functions listed in Table 3 are used in Equation 2 to estimate the probability of a tree being a particular grade.

Table 3. Linear discriminant functions to predict initial tree grade distribution for the four species.

Species/ Tree Grade	Equation[a]
Sugar Maple	
f_1	0.71781D +0.17038H +0.21367B -0.03755N +0.58992DP -46.22631
f_2	0.37544D +0.12978H +0.21388B -0.03415N +0.59429DP -39.25904
f_3	0.29791D +0.01426H +0.20090B -0.07533N +0.55311DP -31.47001
f_4	1.13173D +0.12035H +0.20015B -0.01389N +0.48020DP -41.01268
Red Maple	
f_1	4.61047D - 0.08594H + 0.16944N - 59.81389
f_2	4.41336D - 0.16648H + 0.15272N - 49.34744
f_3	3.80912D - 0.23000H + 0.14345N - 36.32275
f_4	5.01169D - 0.39405H + 0.16371N - 56.05691
Yellow Birch	
f_1	2.09673D + 0.37670H - 25.87860
f_2	1.81147D + 0.32757H - 19.48805
f_3	1.56718D + 0.23194H - 13.92268
f_4	2.21918D + 0.26432H - 27.17149
Basswood	
f_1	2.06211D + 0.44728H - 29.93459
f_2	1.46557D + 0.36634H - 17.11802
f_3	1.41478D + 0.16080H - 11.38761
f_4	2.30109D + 0.39691H - 35.08628

[a]Notation: D = d.b.h (inches); H = merchantable height (feet to a 10-inch top); N = number of trees per acre; B = basal area per acre ($ft.^2/ac.$); DP = diameter percentile (among trees larger than 5.1 in. dbh.).

The ability to project future tree grade using the discriminant functions listed in Table 2 depends upon the availability of initial tree grades. Since initial tree grade information is frequently not available, this second set of discriminant functions were developed to classify trees into initial tree grade classes. This permits the use of the tree grade projection model presented above, but should not be

used in place of actual tree grade information where it is available.

As with the grade projection equations, the initial grade classification equations were tested on both the data cases used to develop the equations and on a validation set containing approximately 20% of data cases chosen randomly. On the development data cases the equations correctly classified 61.1, 73.0, 58.9 and 71.8 percent of the data cases for sugar maple, red maple, yellow birch and basswood respectively. For the validation set correct classifications were obtained for 60.8, 70.9, 58.1 and 69.7 percent of the data cases (same order as above). These initial grade classification functions should only be used when initial grade information is not available.

PREDICTING LOG GRADE DISTRIBUTION

Linear discriminant functions for log grade grade distribution, having the form expressed equation 1, are listed in Table 4.

Table 4. Linear discriminant functions for estimating the proportion of gross scale Scribner board foot volume by log grade and tree grade for sugar maple.

Tree Grade	Equation
1	$f_1 = 2.88375D - 0.01794MH - 28.52515$
	$f_2 = 2.78007D - 0.09500MH - 25.47240$
	$f_3 = 2.71707D - 0.01821MH - 26.63229$
	$f_4 = 4.28935D - 0.43834MH - 48.64153$
2	$f_1 = 0.67976MH - 0.00855V - 14.95602$
	$f_2 = 0.62226MH - 0.01271V - 9.68775$
	$f_3 = 0.61606MH - 0.01304V - 10.67902$
	$f_4 = 0.68042MH - 0.01930V - 13.30496$
3	$f_1 = 1.61159D + 0.35985MH - 25.34882$
	$f_2 = 1.56355D + 0.31424MH - 21.01747$
	$f_3 = 1.65759D + 0.21047MH - 17.63129$
	$f_4 = 1.41023D + 0.22881MH - 16.55437$
4	$f_1 = 1.09785TH + 0.05924MH - 0.02645V - 51.62128$
	$f_2 = 1.24829TH + 0.09424MH - 0.03303V - 45.57575$
	$f_3 = 1.24302TH + 0.09487MH - 0.03470V - 43.90818$
	$f_4 = 1.18998TH + 0.05856MH - 0.03316V - 38.54151$

[a]Notation: Grade 4 = non-merchantable, D = d.b.h (inches), MH = merchantable height (feet to a 10-inch top), TH = total tree height (feet), V = total gross scale board foot (Scribner's) volume, fi = discriminant function for the ith log grade (nm indicates non-merchantable due to either size constraints or cull)

These functions can be used in equation 2 to estimate the proportion (P_i) of a tree's volume in each log grade. Groups and data cases for estimating log grade distribution are different from those used in the tree grade analysis. Groups are log grades rather than tree grades. During the estimation process multiple data cases were generated for

each tree from available data. Rather than determining the proportion of each tree's volume falling into each log grade for the entire data set, each 25 board feet of log volume by grade was used as a data case for each log grade. For example, if a tree contained 200 board feet with 150 board feet in grade 1 logs and 50 board feet in grade 2 logs, six data cases, each with identical tree variable values, were generated for the grade 1 volume and 2 data cases were generated for the grade 2 volume. This procedure of generating multiple data cases per log effectively weighted the results in favor of high tree volumes, possibly introducing autocorrelation among data cases from any given trees. Data cases between trees were assumed to be independent. This autocorrelation may be a problem in relatively small data sets with few trees.

APPLICATIONS

STAND PROJECTIONS

The set of linear discriminant functions reported here have been incorporated into the SHAF model (Adams and Ek, 1974) to project stand tables which distinguish numbers of trees per acre, basal area per acre and gross tree scale volume per acre by tree grade within each diameter size class (Reed et al.,1985). Furthermore, gross log scale volume is estimated by log grade for each tree grade within each diameter size class on a per acre basis (Reed, et al., 1987). An example from the combined SHAF model and the discriminant functions, named PROQUAL for quality projection, showing tree grade distribution and log grade distribution for one size class in a hypothetical sugar maple stand is presented in Table 5.

The discriminant functions presented here can be incorporated into any tree or stand projection model which endogenously generates values for numbers of trees per acre, basal area per acre, dbh., total and merchantable tree height, and diameter percentile for the tree within the stand (for trees larger than 5.1 in. dbh.).

Two major advantages accrue from incorporating grade into a stand or tree projection system. Improved estimation of future harvest output by product class can aid forest managers who must plan to provide specific outputs to production facilities in an integrated forest products company. Because prices vary widely among different product classes, a projection of the log grade distribution can improve estimation of potential financial returns that are often performed with average log prices. The increased resolution obtained from projecting tree grades and log grade recovery can be used to evaluate the financial viability of a variety of management regimes for selection harvesting in northern hardwood stands.

Table 5. Example of tree grade and log grade distribution from the PROQUAL model for two diameter size classes for sugar maple.

DIAMETER CLASS	TREE GRADE 1	2	3	NON MERCHANTABLE	TOTAL
14					
T/A[a]	0.2	1.33	8.8	2.7	13.0
B/A[b]	0.2	1.43	9.4	2.8	13.9
Volume					
Grade 1[c]	6	2	3	1	12
Grade 2	6	88	47	16	158
Grade 3	4	28	669	53	753
Grade NM	0	4	88	173	266
Total vol.	15	122	807	243	1188

[a]Trees per acre.
[b]Basal area per acre ($ft.^2$).
[c]Scribner board foot volume by log grade (grade NM=non-merchantable).

LITERATURE CITED

Adams, D. M. and A. R. Ek. 1974. Optimizing the management of uneven-aged forest stands. Canadian Journal of Forestry Research 4:274-287.

Arbogast, C.,Jr. 1957. Marking guides for northern hardwoods under the selection system. United States Department of Agriculture Forest Service, Lake States Forest Experiment Station, Station Paper 56.

Ffolliott, P. F. and W. O. Rasmussen. 1983. Measurement and simulation of changes in timber quality features. In: J. F. Bell and T. Atterbury, eds.: Renewable Resource Inventories for Monitoring Changes and Trends, Proceedings of an International Conference. College of Forestry, Oregon State University, Corvallis, p. 197-201.

Reed, D. D., E. A. Jones, R. A. Leary and G. W. Lyon. 1985. Projection of stem quality distribution in sugar maple stands. In: J. O. Dawson and K. A. Majerus, eds.: Proceedings of the Fifth Central Hardwood Conference. Department of Forestry, University of Illinois, Urbana-Champaign. p. 100-105.

Reed, D. D., G. W. Lyon and E. A. Jones. 1987. A method for estimating log grade distribution in sugar maple. Forest Science.33(2):565-569.

PREDICTION OF BRANCH DIAMETER AND BRANCH DISTRIBUTION FOR DOUGLAS-FIR IN SOUTHWESTERN OREGON

Douglas A. Maguire, David W. Hann, and John A. Kershaw, Jr.[1]

ABSTRACT. Wood quality is an aspect of forest yield that has often been neglected in growth and yield predictions. Branch size and branch distribution are two major determinants of wood quality due to their influence on wood structure and mechanical properties. A methodology was explored to modify an individual-tree, distance-independent growth and yield model (ORGANON) to allow prediction of whorl locations and their corresponding mean maximum branch diameters in Douglas-fir. Simulation results were consistent with past demonstration of larger average branch diameters obtained from stands of greater initial spacing. The described simulation approach facilitated description of log distribution (first two 32-ft logs) by various branch size and whorl frequency indices.

INTRODUCTION

Wood quantity and quality together determine the potential value and utility of a commercial forest stand. Efficient forest management requires the ability to predict effects of varying silvicultural regimes on both aspects of wood yield. Conceptual and statistical techniques presently exist for forecasting wood quantity, hence this dimension is predicted by virtually all forest growth and yield models (e.g., Burkhart et al. 1981, Wycoff et al. 1982). Wood quality, however, is largely ignored in these models and remains virtually unknown for a wide array of silvicultural regimes.

As old-growth inventories diminish in the western U.S. and as more of our wood is procured from managed plantations nationwide, silvicultural technology necessary to continue producing wood of an acceptable quality assumes critical importance. The alarmingly poor quality of wood removed from managed stands has only recently received the attention it deserves (Senft et al. 1985). Regardless, measurement of wood quality has remained elusive due to ignorance of tree structural effects on wood properties, as well as to lack of modelling methodology for predicting those tree characteristics known to, or stongly suspected to, affect wood properties. Access to the former is ensured once wood properties are analyzed relative to their position in the stem and relative to the dynamics of crown morphology. Similarly, innovative methodology for modelling crown parameters in managed stands will provide the necessary links among growing space, crown dynamics, and stemwood structure.

---

[1]Assistant Professor, College of Forest Resources, University of Washington, Seattle, WA, 98195; Associate Professor, Department of Forest Management, Oregon State University, Corvallis, OR, 97331; and Research Assistant, College of Forest Resources, University of Washington, Seattle, WA, 98195.

Presented at the IUFRO Forest Growth Modelling and Prediction Conference, Minneapolis, MN, August 24-28, 1987.

Numerous interacting components of wood structure ultimately determine the mechanical properties of wood. These components are thought to include fiber length, specific gravity, microfibril angle, and degree of grain distortion, each of which can in turn be influenced by knot size, knot distribution, and physiological age of the wood (juvenile vs. mature wood) (Haygreen and Bowyer 1982). Knot size, for example, has been shown to exert a major influence on machine stress ratings in Douglas-fir lumber (Whiteside et al. 1977). Gross tree or log characteristics relate ultimately to crown development since crown size dictates both branching patterns (James and Revell 1974, Carter et al. 1986) and size of the juvenile wood core (Cown 1974). Therefore, silvicultural treatments that alter crown development of individual trees will have a direct effect on the quality of wood produced. Crown development has been shown to respond strongly both to variations in initial spacing (Stiell 1966, Curtis and Reukema 1970) and to differences in thinning intensity (Briegleb 1952), and in fact, direct effects of spacing on branch size and distribution have been well documented (Grah 1961, Kenk and Unfried 1980). In recognition of these relationships, silvicultural regimes have been proposed with the primary objective of yielding logs of an intended quality, or more specifically, logs with a certain minimum knotty core (Whiteside 1962) or with a minimum branch size (Whiteside et al. 1977).

Most individual-tree growth simulators contain both a height growth model and a crown recession model. For those species whose crowns are dominated by annual whorls of branches, the positions of major branches or knots can be obtained from height growth predictions, and mean maximum branch diameter per whorl can be estimated at time of whorl mortality, as predicted by the crown recession model. The objectives of this paper, therefore, were: 1) to illustrate a methodology for incorporating branch size and branch distribution predictions into ORGANON, an individual-tree, distance-independent growth and yield model; and 2) to explore by subsequent simulation the effects of various silvicultural regimes on these branch characteristics in the first two 32-ft logs of Douglas-fir trees.

METHODS

STUDY AREA

The study area was located in southwestern Oregon, USA, and extended from near the California border (42° 10' N) north to Cow Creek (43° 00' N), and from the Cascade crest (122° 15' W) to approximately 24 km west of Glendale (123° 50' W). Trees were sampled from plots established by the Southwest Oregon Forestry Intensified Research (FIR) Growth and Yield Project during the summer of 1983. Most plots consisted of Douglas-fir (Pseudotsuga menziesii (Mirbel) Franco) with varying mixtures of ponderosa pine (Pinus ponderosa Dougl.), grand fir (Abies grandis (Dougl.) Forbes), white fir (Abies concolor (Gord. & Glend.) Lindl.), sugar pine (Pinus lambertiana Dougl.), and incense cedar (Calocedrus decurrens (Torr.) Florin.). The study area covered an elevational range from 900 to 5100 ft. The climate is characterized by January mean minimum temperatures of 23° to 32° F, and July mean maximum temperatures of 80° to 90° F. Annual precipitation varies from 30 to 82 in., with less than 10 percent of the total falling during June, July, and August.

BRANCH DATA COLLECTION

A subsample of trees on each plot was felled for height growth measurement, stem sectioning, and crown sampling. Prior to felling, diameter at breast height (dbh) was recorded to the nearest 0.1 in, and total height and live crown height were estimated to the nearest 0.1 ft. Height to live crown was computed as the mean of height to full crown base and height to lowest contiguous live whorl, where full crown base was the lowest whorl with live branches around at least 3/4 of the stem circumference, and lowest contiguous live whorl was the lowest live whorl above which all whorls had at least one live branch (Maguire and Hann 1987). Also prior to felling, the directions of four crown radii were marked on the bole at breast height: the first two crown radii were measured along the line defined by the sample point and the center of the bole at breast height, and two other radii were located along the line perpendicular to the first.

After felling, a branch was selected along one to four of the marked crown radii per tree, each representing approximately the maximum radius on that side of the crown. Branch basal diameter was measured by diameter tape to the nearest 0.05 in., at approximately one branch diameter distance from the bole. Height of the branch to the nearest 0.1 ft was measured from ground level to the point where the branch center intersected the bole surface. Branch basal diameters ranged from 0.20 to 3.95 in., and were collected from 354 Douglas-fir trees ranging in dbh from 1 to 44 in., and in total height from 10 to 201 ft.

BRANCH DIAMETER PREDICTION MODEL

Numerous preliminary models were explored for predicting mean maximum branch diameter at crown base. The regression models screened included log-log models, weighted and unweighted linear models, and weighted and unweighted nonlinear models. The following weighted nonlinear equation was chosen for the present analysis on the basis of Furnival's (1961) index and residual plots:

$$BD = a_1 \, DINC^{a_2} \, D^{a_3} \, H^{a_4} \, e^{a_5 H/D}$$

where BD is predicted mean maximum branch diameter (in), DINC is depth into crown (total height - branch height, ft), D is dbh (in), H is total height (ft), and a_1 through a_5 are regression coefficients with the following estimates and approximate standard deviations:

a_1	= 1.20102	(0.232499)
a_2	= 0.104259	(0.024470)
a_3	= 1.75787	(0.167275)
a_4	= -1.22857	(0.167984)
a_5	= 0.115682	(0.0237812)

Weighting factors of $1/D^m$ were applied during equation fitting, with $m = 0$, 0.5, 1.0, 1.5, and 2.0. A weighting factor of 1/D proved most appropriate.

MODELLING APPROACH

ORGANON is an individual-tree, distance-independent growth and yield model for the mixed conifer forests of southwestern Oregon (Hester et al. 1987). The model simulates stand development by updating the tree list by 5-yr growth periods with four major prediction equations, each of which is species specific: 1) height growth; 2) tree basal area growth; 3) height to live crown; and 4) probability of mortality. The following strategy was adopted for introducing branch diameter and whorl height predictions into the system:

1. Heights of every fifth annual whorl on each tree were obtained from five-year height growth predictions, then annual whorl heights were estimated by linear interpolation;
2. Height to live crown was predicted for each tree at the end of each five year growth period (Ritchie and Hann 1987). Annual crown recession was then retrieved by linear interpolation between previous and current height to live crown;
3. If height to live crown receded through a given annual whorl during any one year, the maximum branch diameter was predicted from the branch diameter prediction model;
4. At the end of the simulation, each tree was checked to determine whether the live crown had receded above 66.5 ft (top of the second 32-ft log). If height to live crown was below 66.5 ft, maximum branch size was predicted for each whorl up to this height, as long as the subject whorl was not further than 1/3 into the live crown;
5. Output was written to a tree list file that included annual whorl heights and corresponding mean maximum branch diameter predictions.

SILVICULTURAL REGIMES

Simulations were performed with data from a nine-yr-old Douglas-fir plantation with an initial density of approximately 484 trees per acre (tpa). Site index was 110 ft at 50 yrs, and all simulations were run for 65 years. Six different silvicultural regimes were implemented, with variations in both initial respacing and subsequent thinning regimes (Table 1). All thinnings were implemented proportionally across

Table 1. Six silvicultural regimes simulated in ORGANON to explore response of Douglas-fir branch diameter and distribution. Thinnings were specified in terms of Curtis's (1982) Relative Density (RD), where $RD = (\text{stand basal area})/(\text{quadratic mean diameter})^{1/2}$.

Regime	Initial density (tpa)	Thinning regime
1	121	None
2	242	None
3	242	RD55→RD35; no further thinning
4	484 (no respacing)	None
5	484 (no respacing)	RD55→RD35; no further thinning
6	484 (no respacing)	RD55→RD35; RD55→RD40; any subsequent thinnings RD60→RD40

Table 2. Final stand attributes for each silvicultural regime simulated with ORGANON.

Regime	Mean dbh (in)	Trees per acre	Basal area (ft^2/ac)	Volume (ft^3/ac)
1	23.8	83	257	12,308
2	20.3	131	293	14,486
3	19.9	119	256	12,686
4	18.1	181	322	16,075
5	17.3	193	315	15,809
6	17.5	148	248	12,443

the diameter distribution.

RESULTS

Final stand densities ranged from 83 tpa for Regime 1 to 193 tpa for Regime 5 (Table 2). The present analysis was restricted to the first two 32-ft logs from the largest 80 trees per acre remaining at the end of each simulation.

The mean of the four largest mean maximum branch diameters per log (BD_4) provided an index of branch size for each 32-ft log. Comparison of Regimes 1, 2, and 4 corroborates the expectation of a larger proportion of logs in larger BD_4 classes as initial spacing increases (Figure 1).

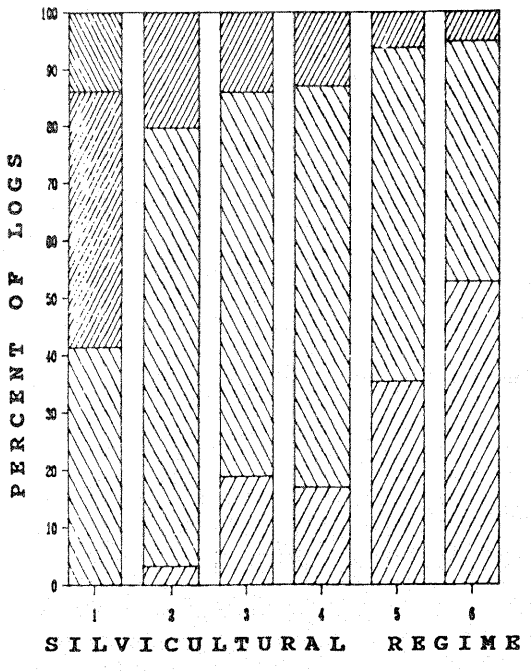

FIGURE 1. Percentage of first two 32-ft logs in each BD_4 class by silvicultural regime. ▨:1.1-1.5 in., ▧:1.6-2.0, ▩:2.1-2.5, ▦:>2.5.

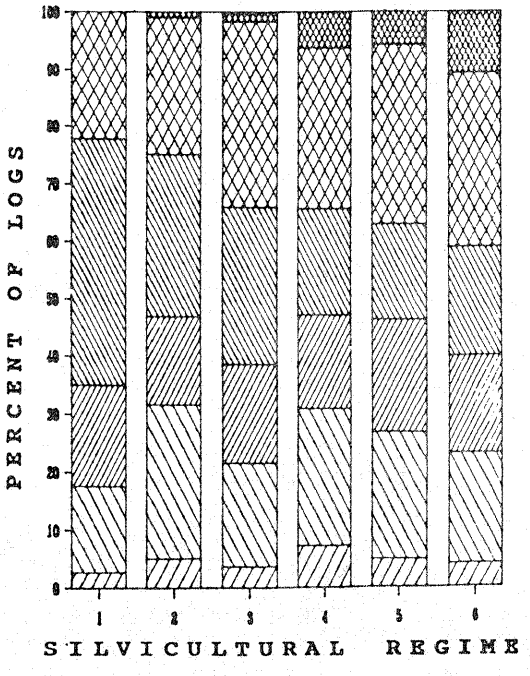

FIGURE 2. Percentage of first two 32-ft logs in each whorl frequency class by silvicultural regime. ▨: 12 whorls/log, ▧:13, ▩:14, ▦:15, ▣:16, ▤:≥17.

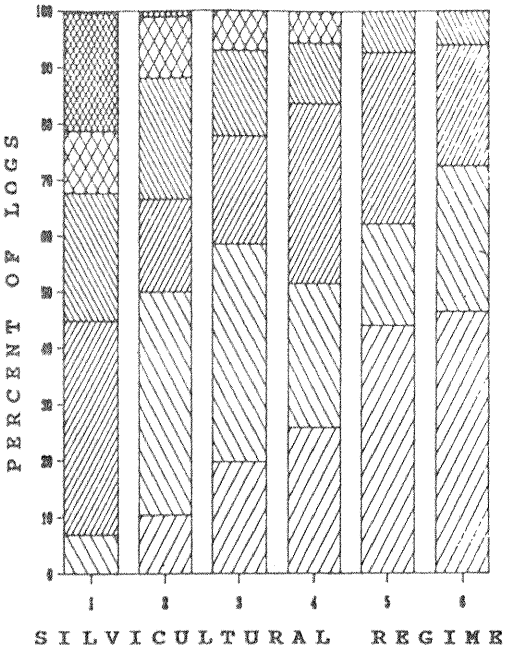

FIGURE 3. Percentage of first two 32-ft logs in each total branch basal area class by silvicultural regime. ▨: 20 in²/log, ▨:21-30, ▨:31-40, ▨:41-50, ▨:51-60, ▨:≥61.

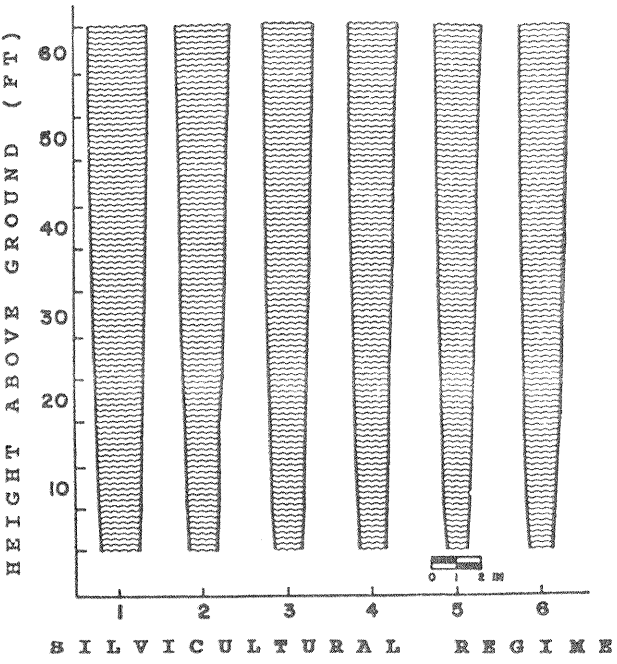

FIGURE 4. Mean maximum branch diameter by height for the average of the 80 largest trees per acre in each silvicultural regime.

In particular, note that Regimes 2 (242 tpa) and 4 (484 tpa) had, respectively, 79 and 87 % of the first two logs with $BD_4 < 2.0$ in., whereas the largest 80 trees per acre from Regime 1 (121 tpa) yielded only 42 % with $BD_4 < 2.0$ in. Regimes 5 and 6, which included commercial thinnings, yielded over two and three times as many logs, respectively, with $BD_4 < 1.5$ as in unthinned Regime 4 (Figure 1).

Average whorl frequency was not influenced strongly by silvicultural regime; however, the proportion of logs with > 15 whorls increased from 22 % for Regime 1 to 41 % for Regime 6 (Figure 2). In general, maximum whorl frequency increased progressively from lower to higher initial densities and from lighter to heavier thinnings.

The sum of basal areas corresponding to all mean maximum branch diameters per log was computed as an index that integrated both branch size and whorl frequency. Again, the wider initial spacings and less intensive thinning regimes within an initial spacing produced larger percentages of logs with larger total branch basal areas (Figure 3). Since average whorl frequency was relatively little affected by silvicultural regime, this result reflected primarily the greater mean maximum branch diameters yielded by stands of lower initial density and less intensive thinning.

Finally, analysis of the vertical trend in mean maximum branch diameter revealed that all regimes exhibited similar relative increases in branch diameter with increasing height in the bole (Figure 4). Consistent with log distribution across branch diameter classes (Figure 1), mean maximum

branch diameters were greater at all levels with lower initial density. Subsequent thinnings (Regimes 3, 5, and 6) had little effect on branch diameter even in the second 32-ft log.

DISCUSSION

Simulation results from ORGANON present no drastic departures from the previously documented trend of increasing mean maximum branch diameter with increasing initial spacing. The described approach demonstrates, however, a promising methodology for quantifying the consequences of silvicultural treatment on one aspect of wood quality for individual trees. Validation must still be performed, preferably by simulating a stand of known initial density and collecting appropriate branch data. The results, however, do agree quite closely with data from Douglas-fir plantations in Europe (Kenk and Unfried 1980).

At first glance, the smaller branch sizes associated with more intensive thinning regimes (3 vs. 2, 5 vs. 4, and 6 vs. 5) appear anomalous; however, since all thinnings were proportional across diameter classes, some larger dominants or codominants were removed, shifting the mean tree diameter downward with a concomitant reduction in mean maximum branch diameters. Thinning from below will also be explored in subsequent simulations to establish whether this result is indeed an artifact of the thinning method.

The increase in maximum whorl frequency (or reduction in minimum annual height growth) with closer initial spacing reflects a competition effect built into the height growth model. The increase produced by greater thinning intensity again largely reflects the type of thinning, since removal across all diameters shifted the lower limit of the largest 80 trees to smaller diameters and, presumably, to lower crown classes.

Vertical patterns in mean maximum branch diameter reflect initial density quite strongly, yet differences superimposed by commercial thinnings are barely detectable. In general, when the stand is thinned, branches persist deeper into the crown commensurate with the lower stand density. After the crowns close, crown base recession commences once again; but from this current crown base upward, the wider tree spacing is reflected in greater branch diameters. This effect in individual trees, however, is obfuscated in the present analysis due to the effects of proportional thinning on the mean of the 80 largest trees per acre.

As the effect of knot size and distribution becomes more fully understood, and as the accuracy of the described approach is honed to acceptability, results from this type of simulation can serve as input for prediction models and mill simulators developed by wood technologists. Directions for future work include refinement of the branch diameter prediction model, including more efficient estimation of parameters, as well as provision for retrieving logs from all commercial thinnings and from the full diameter range. Complete analysis of silvicultural alternatives will require accessibility to quantitative and qualitative characterization of all merchantable material produced during the rotation. Finally, further enhancement may be attainable by considering the number of branches per whorl as well as the range in diameters.

LITERATURE CITED

Briegleb, P. A. 1952. An approach to density measurement in Douglas-fir. Journal of Forestry 50: 529-536.

Burkhart, H. E., Q. V. Cao, and K. D. Ware. 1981. A comparison of growth and yield prediction models for loblolly pine. School of Forestry and Wildlife Resources, Virginia Polytechnic Institute and State University, Blacksburg, VA. Publ. No. FWS-2-81. 59 p.

Carter, R. E., I. M. Miller, and K. Klinka. 1986. Relationships between growth form and stand density in immature Douglas-fir. Forestry Chronicle 62: 440-445.

Cown, D. J. 1974. Comparison of the effects of two thinning regimes on some wood properties of radiata pine. New Zealand Journal of Forestry Science 4: 540-551.

Curtis, R. O. 1982. A simple index of stand density for Douglas-fir. Forest Science 28: 92-94.

Curtis, R. O. and D. L. Reukema. 1970. Crown development and site estimates in a Douglas-fir plantation spacing test. Forest Science 16: 287-301.

Furnival, G. M. 1961. An index for comparing equations used in constructing volume tables. Forest Science 7: 337-341.

Grah, R. F. 1961. Relationship between tree spacing, knot size, and log quality in young Douglas-fir stands. Journal of Forestry 59: 270-272.

Haygreen, J. G. and J. L. Bowyer. 1982. Forest Products and Wood Science. Iowa State University Press, Ames, Iowa. 495 p.

Hester, A. S., D. W. Hann, and D. R. Larsen. 1987. ORGANON user manual: Southwest Oregon growth and yield model. College of Forestry, Oregon State University, Corvallis, OR. In preparation.

James, R. N. and D. H. Revell. 1974. Some effects of variation in initial stocking levels of Douglas-fir. New Zealand Forest Service, Forest Research Institute Symp. No. 15: 138-146.

Kenk, G. and P. Unfried. 1980. (Branch base diameters in stands of Douglas-fir.) Allg. Forst-u. Jagdztg. 151: 201-210.

Maguire, D. A. and D. W. Hann. 1987. A stem dissection technique for dating branch mortality and reconstructing past crown recession. Forest Science 33, in press.

Ritchie, M. W. and D. W. Hann. 1987. Equations for predicting height to crown base for fourteen tree species in Southwest Oregon. Forest Research Lab, College of Forestry, Oregon State University, Corvallis, OR. Res. Pap. 50. 14 p.

Senft, J. F., B. A. Bendtsen, and W. L. Galligan. 1985. Weak wood: Fast-grown trees make problem lumber. Journal of Forestry 83: 477-484.

Stiell, W. M. 1966. Red pine crown development in relation to spacing. Canadian Department of Forestry, Publication No. 1145. 44 p.

Whiteside, I. D. 1962. Silvicultural characteristics of radiata pine in Tapanui District. New Zealand Journal of Forestry 8: 594-607.

Whiteside, I. D., M. D. Wilcox, and J. R. Tustin. 1977. New Zealand Douglas-fir timber quality in relation to silviculture. New Zealand Journal of Forestry 22: 24-45.

Wycoff, W. R., N. L. Crookston, and A. R. Stage. 1982. User's guide to the stand prognosis model. USDA-Forest Service Gen. Tech. Rep. INT-133. 112 p.

AN INDIVIDUAL TREE TAPER SYSTEM FOR DOUGLAS - FIR IN THE INLAND - NORTHWEST

Pedro L. Real and James A. Moore[1]

ABSTRACT. A system of taper models was developed for second-growth managed stands of Douglas-fir (Pseudotsuga menziesii (MIRB) Franco) in the Intermountain Northwest USA. First a taper equation was fit for each tree in the sample, then parameters of the taper equation were predicted as functions of tree variables. This formulation allows the taper to vary as a result of management activities involving stand density manipulations. Validation of the taper system using an independent data set indicates that this approach performs better than other commonly used taper models.

INTRODUCTION

Taper functions, mathematical models for describing the shape and taper of tree boles, are effective for estimating three important attributes of a tree : 1.- Diameter at any point along the bole, 2.- Height to any predetermined diameter, and 3.- Volume between any two points on the bole. These attributes are important in partitioning a tree into a variety of products.

The lack of reliable taper information in the public domain for Inland Northwest second growth Douglas-fir prompted this study. Using data from trees destructively sampled by the Intermountain Forest Tree Nutrition Cooperative (IFTNC) an Individual Tree Taper System (ITTS) was developed.

Three analytical steps were involved in the creation of this system. The first two were the development and fitting of a taper model for each tree in the sample. Then a set of equations were built to predict the parameters of the individual tree taper equation as a function of tree variables.

DATA

A total of 1160 trees destructively sampled by the IFTNC in the Intermountain Northwest region were available for the fitting of the models. These trees were measured in 94 second growth, even-aged managed stands of Douglas-fir (Moore, 1984). The stands cover a broad range of ages, tree sizes, stand densities, sites, and stand conditions. Six geographic regions were included in the sample : 1. northern Idaho, 2. western Montana, 3. central Idaho, 4. northeast Oregon, 5. central Washington, 6. northeast Washington.

The sample tree data were edited for completeness, coding errors,

---

[1]Graduate assistant, College of Forestry Wildlife and Range Sciences, University of Idaho, Moscow ID. 83843; and Professor, College of Forestry Wildlife and Range Sciences, University of Idaho, Moscow ID. 83843.

Presented at the IUFRO Forest Growth Modelling and Prediction Conference, Minneapolis, MN, August 24-28,1987.

monotonic decreasing function of the diameter sequence, and form abnormalities. After editing, a total of 1085 trees were suitable for further analysis. Table 1 shows the distribution of the sample by Dbh and total height classes.

TABLE 1. Distribution of the trees used in model development by diameter (Dbh) and total height classes.

Dbh Class	Total Height Class					
	< 50'	50'-70'	70'-90'	90'-110 '	>110'	Total
5"-10"	54	164	9	-	-	227
10"-15"	14	387	259	13	1	674
15"-20"	-	20	75	69	2	166
> 20"	-	-	4	7	7	18
Total	68	571	347	89	10	1085

The following variables were measured for each tree : Stump diameter (1 foot), Dbh, total height, diameter and height at the base of the active crown, and a variable number of diameters and heights along the bole (between 3 and 7). Along with the tree variables, environmental variables were recorded such as : geographic region, soil parent material, percent slope, aspect, elevation, vegetation series, and site index.

TAPER MODEL DEVELOPMENT

Several polynomial models fitted to each tree were analyzed and evaluated by measuring the quality of fit and prediction in terms of diameter and diameter square. The models were compared based on the average across all sample trees. A polynomial model that fit the differences between the squared ratio : $(d_i / Dbh)^2$ in a tree and $[(Th - h_i) / (Th - 4.5)]^2$ that correspond to the squared ratio for a cone of the same tree Dbh and total height was found to be a good diameter predictor :

$$Y = b_1(X^3 - X^2) + b_2(X^8 - X^2) + b_3(X^{40} - X^2) \qquad (1)$$

where Y is $(d_i / Dbh)^2 - X^2$, d_i is diameter at a given height h_i, X is $(Th - h_i) / (Th - 4.5)$, Th is tree total height, and h_i is height to diameter d_i from the ground. All the diameters are outside bark. The transformations of X are similar to those in the taper equation derived for red alder by Bruce et al. (1968).

A geometric interpretation of the taper equation can be derived from Figure 1. Since the cone and tree have the same Dbh and Th, and the horizontal axis Z_i is defined as $Th - h_i$, the diameter of the cone at any point can be expressed by the equation

$$d_{i,cone} = k \cdot Z_i \qquad (2)$$

where k is a constant depending on Dbh and Th. The ratio of the diameter of the cone at a given height and Dbh is:

$$(k \cdot Z_i) / (k \cdot Z_{4.5}) = (Th - h_i) / (Th - 4.5) \qquad (3)$$

The square of the expression on the right is used in the definition of the independent variable of our taper model (1) that can be written as

$$Y = (d_{tree} / Dbh)^2 - (d_{cone} / Dbh)^2 \qquad (4)$$

If an exponent of 1 or 3, is used in the ratio of the diameter of the cone and Dbh (second part of (4)) the differences with respect to a paraboloid or a neiloid can be obtained. In our case the use of a cone was always superior to the other alternatives.

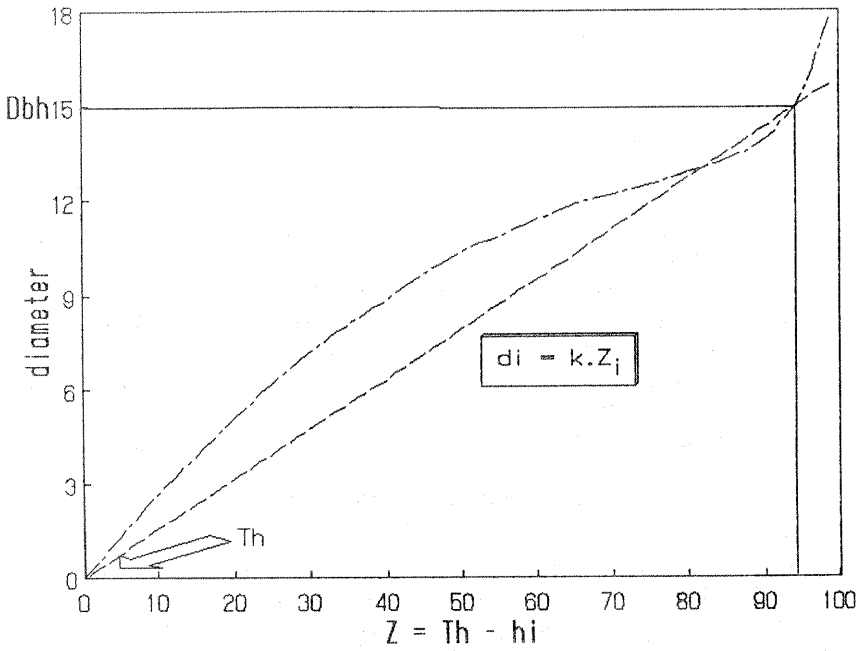

Figure 1. Tree and Cone Taper Curves.

The taper model developed (1) was fit to each tree in the data base. Two desirable conditions on it are : estimation of zero diameter when h_i is equal to Th, and Dbh when h_i is equal to 4.5 feet. Mean Squared Error (MSE) and Aggregate Difference (AD) were used as measures of prediction and bias respectively.

$$MSE = \sqrt{\Sigma(O_i - E_i)^2 / n} \qquad (5)$$

$$AD = \Sigma(O_i - E_i) / n \qquad (6)$$

where O_i is observed value, E_i is estimated value, n is the number of height-diameter measurements for a tree. These statistics were calculated for the whole tree as well as for five bole sections of equal length. A percent expression for (5) and (6) was obtained dividing each statistic by the mean of the observed value and multiplying by 100.

Average error and bias across all sample trees for the taper model using the least square estimate of each tree are presented in table 2.

Table 2. Error and bias analysis of the taper model : least square estimate of each tree (average across all trees).

Section	Diameter				Diameter^2			
	MSE		AD		MSE		AD	
(% Th)	In.	%	In.	%	In.	%	In.	%
0 - 20	0.02	0.18	0.00	0.01	0.71	0.30	0.13	0.01
21 - 40	0.08	0.83	-0.01	-0.08	1.89	1.65	-0.28	-0.17
41 - 60	0.09	1.16	0.00	0.02	1.66	2.33	0.12	0.01
61 - 80	0.20	4.06	-0.01	-0.82	2.14	8.10	0.07	-1.90
81 - 100	0.23	6.96	0.04	0.23	1.69	13.93	0.42	-0.34
over all	0.13	1.32	0.00	-0.01	1.75	1.52	0.03	0.00

Equation 1 can be written as :

$$d_i^2 = Dbh^2[X^2 + \{b_1(X^3 - X^2) + b_2(X^8 - X^2) + b_3(X^{40} - X^2)\}] \qquad (7)$$

Since Dbh for a given tree is a constant, the relative importance of each component (within the square brackets) of (7) at any height on the bole can be calculated. This is accomplished by dividing the contribution of each term by the absolute value of the sum. The averages for this calculation for all sample trees are shown in Figure 2.

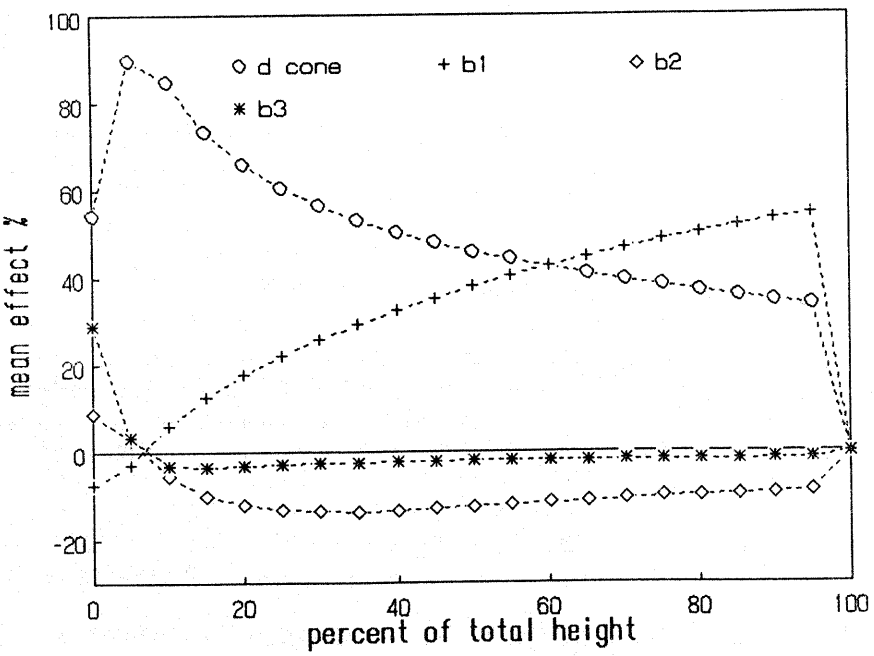

Figure 2. Coefficient of importance in the taper equation for every 5% of total height.

Two important conclusions can be derived from this graph : first; the $b_1(X^3 - X^2)$ term influences the diameter estimation along the whole bole; second, the term $b_3(X^{40} - X^2)$ has an important effect only in the bottom part of the tree (butt-swell) and practically none past 10% of total height. The use of the power (X^{40}) makes the model act as a segmented

equation connecting the term when the value of X is close to or greater than 1 and disconnecting it when the value of X decreases. The selection of such a high power was done after analyzing the behavior of the equation with several high powers in that position. The power of forty was the smallest power that allows for a monotonically decreasing diameter function. b_2 also influences the shape of the curve mainly in the lower 30 percent of the bole.

Since model 1 was fit to individual trees a matrix of 1085 (sample trees by 3 (coefficients of the taper model) was available for further analysis.

PREDICTING THE COEFFICIENTS

The relationship of the mean of coefficients b_1 and b_3 with the mean of tree variables in twenty percentiles of b_1 and b_3 were graphically analyzed. The analysis confirmed what was evident in Figure 2; coefficient b_1, with a minor effect of b_2, controls the overall shape of the curve, while b_3 acts as a butt-swell coefficient. Figure 3 shows the relationship of b_1 with some tree variables.

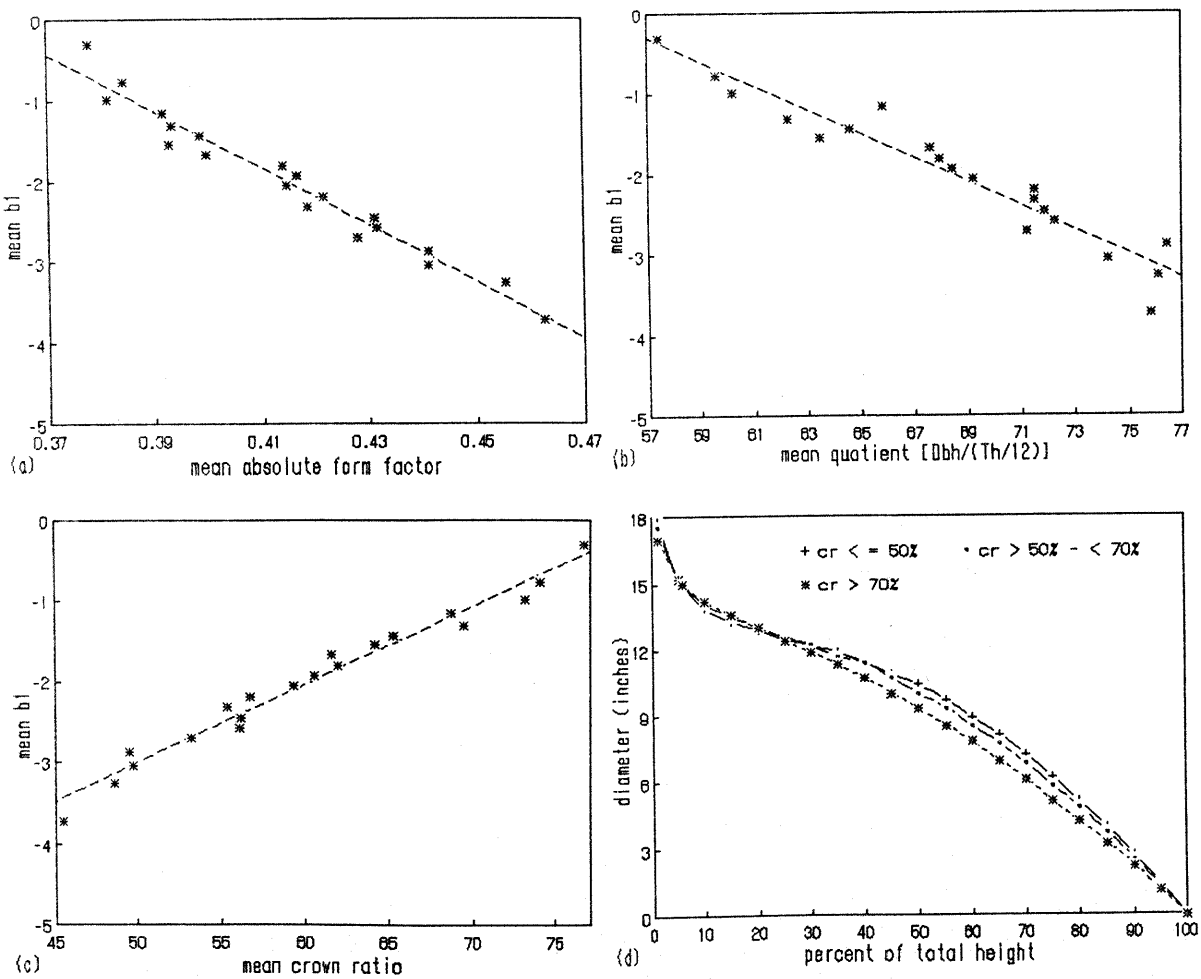

Figure 3. Relationship of regression coefficient b_1 to selected individual tree variables.

The relationship between b_1 and the Absolute Form Factor (AFF) clearly shows the association of lower AFF with greater values of b_1, indicating that conical shapes correspond to larger values of b_1 and more cylindrical shapes with smaller values of b_1. Confirmation of this assertion is found in Figure 3 (b) which depicts the relationship of b_1 with the shape quotient Q = [Th / (dbh/12)] (Reed and Byrne, 1985). In agreement with Larson (1963), the taper model estimates smaller values of b_1 (better form) for trees with lower crown ratios and poorer form for large crown ratios Figure 3 (c). Figure 3 (d) shows the effect mentioned above for a tree 15'' Dbh and 80' tall. The taper curve was obtained with the average b_i within three crown ratio strata; 1 : $\leq$ 50%, 2 : > 50% and $\leq$ 70%, and 3 : > 70%. Other important findings are : b_1 appears to be independent of Dbh, taller trees are associated with smaller values of b_1, an indication of better form; poor sites are associated with larger values of b_1 and vice versa (poor and better form respectively), and there is a positive relationship between elevation and b_1.

As shown in Figure 4, the b_3 coefficient is strongly associated with tree size. Small trees typically have less butt-swell than large trees, hence smaller values for b_3.

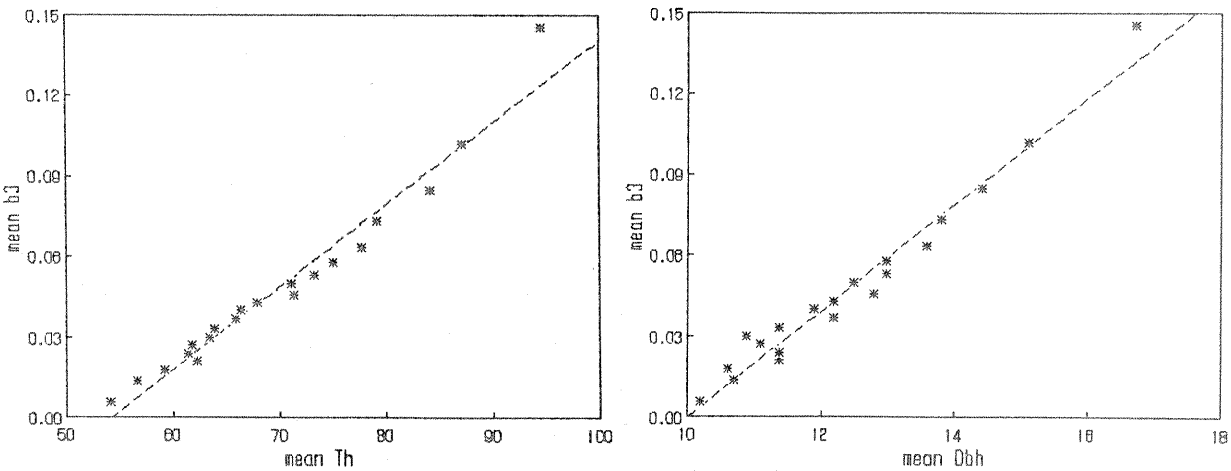

Figure 4. Relationship of regression coefficient b_3 with Dbh and Th.

To predict the coefficients of the taper model for individual trees, equations including only tree variables were explored. Three models including crown ratio (CR), shape quotient, and total height were built.

$$b_1 = a_0 + a_1 Th + a_2 Q + a_3 CR \quad (8)$$

$$b_2 = a_0 + a_1 b_1 \quad (9)$$

$$\ln(b3) = a_0 + a_1 Th^{0.333} + a_2 Q + a_3 CR \quad (10)$$

To evaluate the prediction ability of the ITTS (M1) for diameter and diameter square, MSE and AD were calculated using taper model (1) with the parameters estimated by formulas 8 to 10. For the purposes of comparison, three taper models : Amidon (1984) (M2), Bruce et al. (1968) (M3), and Max and Burkhart's (1976) three parabolas with 2 joint points (M4) were fit to the same data set. Statistics (5) and (6) were

calculated for the "fitting" data set, as well as for an independent data set. Table 3 displays the result of this analysis.

Table 3. Bias and error of diameter prediction for different taper equations (inches, fitting data set).

Tree Section (% Th)	M1		M2		M3		M4	
	MSE	AD	MSE	AD	MSE	AD	MSE	AD
0 - 20	0.39	0.06	1.09	0.12	0.38	-0.05	0.51	-0.04
21 - 40	0.36	-0.03	0.55	-0.43	0.37	-0.08	0.38	-0.06
41 - 60	0.39	-0.03	0.45	0.18	0.42	0.14	0.46	-0.04
61 - 80	0.38	-0.04	0.52	0.28	0.49	-0.13	0.53	-0.17
80 - 100	0.34	0.02	0.46	0.38	0.39	-0.21	0.36	0.08
over all	0.76	0.02	1.47	0.15	0.83	-0.14	0.94	-0.20

For the fitting data set, error's for the ITTS model (M1) are lower than those for the comparative models in each five section considered, as well as for the whole bole. The same result is true for bias.

An independent data set with 130 second growth Douglas-fir trees was used to test the models. The same tendency described for the fitting data set is depicted here. The result of the analysis for the independent data set is graphically displayed in Figure 5.

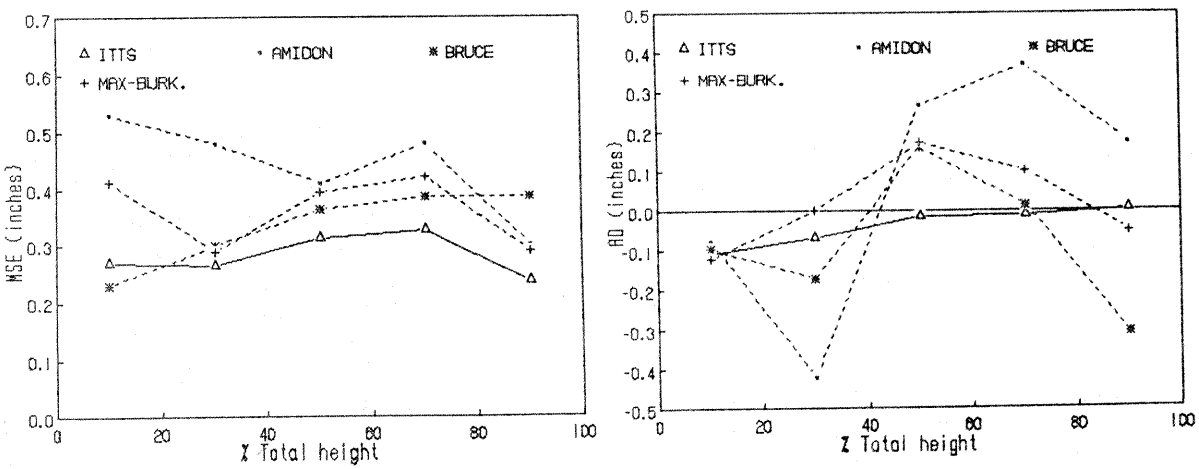

Figure 5. Bias and Error of diameter prediction for different taper equations (inches, independent data set).

CONCLUSIONS

ITTS has shown to be a good alternative in the study of tree form. The coefficients in the ITTS have meaningful interpretations that are in agreement with what is currently found in biological research regarding tree form.

The use of environmental variables to improve parameter prediction in the Individual Tree Taper Model (1) is currently under study. Site Index seems to have promise as a useful predictor of b_1.

LITERATURE CITED

Amidon, E. L. 1984. A general taper functional form to predict bole volume for mixed-conifer species in California. Forest Science 30:166-171.

Bruce, D., R. O. Curtis, and C. Vancoevering. 1968. Development of a system of taper and volume tables for red alder. Forest Science 14:339-350.

Reed, D. D. and Byrne, J. C. 1985. A simple, variable form volume estimation system. Forestry Chronicle 61:87-90.

Larson, P. R. 1963. Stem form development of forest trees. Forest Science Monograph 5. 42p.

Moore, J. A. 1984. Fourth Annual Report Intermountain Forest Tree Nutrition Cooperative. College of Forestry Wildlife and Range Sciences University of Idaho. 26p.

Max, T. A., and H. E. Burkhart. 1976. Segmented polynomial regression applied to taper equations. Forest Science 22:283-289.

ESTIMATING CROWN BIOMASS OF SHADE TOLERANT AND INTOLERANT TREE SPECIES WITH A VARIABLE ALLOMETRIC RATIO

Gregory A. Ruark

ABSTRACT Attempts to model the impact of crown disturbances on stand-level growth are hampered by the difficulty of estimating the foliage biomass available for photosynthesis on an individual tree or the branch material available to deploy the canopy. The most pervasive allometric model for describing tree growth has been the power function, ($Y = aX^b$). Use of this function is predicated on the assumption that the proportional growth rate of some dimensional attribute of an organism is a constant allometric ratio (CAR) of the proportional growth rate of some other dimensional attribute of that organism. However, allometric ratios of crown components, when calculated from primary growth data, are often found to change sharply with increasing plant size.

An allometric model, ($Y = aX^b e^{cX}$), which incorporates a variable allometric ratio (VAR) that can change in a linear fashion, was fitted to crown biomass data for Populus tremuloides, Acer rubrum, Picea glauca, and Pinus taeda. Log-linear transformations of both models were compared to each other using DBH as the independent variable. The VAR model significantly improved the estimation of live branch and foliage biomass for the Populus and Picea species, as gauged by a higher coefficient of determination, lower standard error of estimate, and reduced bias in the residuals. The VAR model allowed for an allometric ratio which declined linearly with increasing stem size for Populus, but rose from an initially small value with increasing DBH for Picea. Additionally, the residual bias associated with foliar and branch estimates from the VAR model was less for all four species relative to the CAR.

The slope of the VAR appeared to be consistent for a given species. Slope estimates were indistinguishable for either foliage or branch biomass from two independent Populus tremuloides data sets.

The author is a Research Forester with the USDA Forest Service, Southeastern Forest Experiment Station, P. O. Box 12254, Research Triangle Park, NC 27709.

The author thanks the various researchers cited throughout the manuscript who generously provided data for this study. The assistance of Chris D. Geron in conducting the analyses is acknowledged.

Presented at the IUFRO Forest Growth Modeling and Prediction Conference, Minneapolis, MN, August 24-28, 1987.

INTRODUCTION

Concern over gauging the impacts of anthropogenic pollution on forests has resulted in a demand to more accurately define the relationship of crown characteristics of individual trees to the condition of their bolewood. This can be achieved thru three approaches:

1) collection of more crown data from the field
2) relating biologically relevant stem parameters, like sapwood cross-sectional area, to crown components
3) improving the mathematical functions used to relate stem measures to crown parameters

The collection of additional data to adequately represent a range of field conditions for important tree species should be pursued, but will take time. Measures of stem diameter taken at the base of the live crown or sapwood cross-sectional area taken at various positions along the stem have been shown to be better predictors of crown parameters than DBH (Maguire et al. 1987) and are integral components of a research program directed at understanding biological relationships. However, a preponderance of forestry data have been and will continue to be taken in terms of DBH. Consequently, there exists a need to improve the ability to mathematically relate DBH to crown characteristics. This paper focuses on this need.

Various forms of regression equations that relate the area, volume, or biomass accretion of one component of a tree to that of another more readily measured attribute of the same tree are termed allometric models. The general concept of allometry is restricted to relationships between attributes of an organism that are themselves biologically meaningful. However, the diameter of a tree at 1.35m from the ground (DBH), which is merely a convienent and arbitrary location to measure the stem, has conventionally been accepted in forestry as an independent variable in allometric equations used to predict the size of a tree component (Husch et al. 1972).

An allometric model of the form;

$$Y = aX^b E, \qquad (1)$$

where E is the error term and "a" and "b" are parameters to be fitted, was introduced to the forestry literature by Kittredge (1944). It found wide-spread usage in the prediction of foliage and branch biomass of individual trees from regressions on DBH. Ruark et al. (1987) noted that this model imposed a biologically unrealistic constant allometric ratio (CAR) when relating the proportional change in DBH to a porportional change in crown characteristics. These researchers introduced another term into the model to allow for a variable allometric ratio (VAR) that could change in a linear fashion. Their model took the form:

$$Y = aX^b e^{cX} E. \qquad (2)$$

The corresponding allometric ratio takes the form:

$$dY/Y = (b + cX)\, dX/X; \quad (3)$$

When Equation (2) is transformed logarithmically,

$$\ln Y = \ln a + b \ln X + cX + E; \quad (4)$$

the resulting equation differs from the log transform of Equation (1) by an additional term, "cX", which provides for a variable allometric ratio by adjusting the exponent, "b". When the estimate of parameter "c" is not significantly different from zero the "cX" term can be dropped and the equation reverts back to the logarithmic form of Equation (1). However, these researchers found that even when the "c" parameter was insignificant there was frequently a marked improvement in the distribution of model residuals attributable to Equation (4).

Although a VAR model was empirically shown to benefit the prediction of aspen (Populus tremuloides) crown components, its usefulness in predicting crown biomass for other tree species has not been demonstrated (Ruark et al. 1987). The objective of this paper is to determine whether a general need for a VAR model exists when using DBH to predict foliage and branch biomass for various tree species.

METHODS

Data sets representing several tree species were obtained from the authors of previous studies as follows:

1a.	Populus tremuloides	(Ruark et al. 1987;	45 trees)
b.	Populus tremuloides	(Pastor and Bockheim 1981;	10 trees)
2.	Pinus taeda	(Metz and Wells 1965;	19 trees)
3.	Acer rubrum	(Ker 1980;	48 trees)
4.	Picea glauca	(Young et al. 1980;	95 trees)

These data represent dominant and codominant crown classes, except for the presence of six intermediate trees in the Ruark et al. (1987) data. Details on sample collection and site characteristics are given by the respective references. Criteria for evaluating model performance were the coefficient of determination (R^2), standard error of the estimate (SEE), partial F statistic on the "c" parameter of the VAR, and patterns of residuals versus predicted values and DBH.

The General Linear Models (GLM) Procedure in SAS (1985) was used to fit the logarithmic equations for the CAR and VAR models to foliage and branch biomass data. Increases in residual variation at the upper end of the diameter range were markedly smaller for spruce than for the other less shade-tolerant species. Residual variances were weighted proportionally to DBH for spruce to counteract heteroskedasticity in logarithmic units. For aspen, only the data of Ruark et al. (1987) are detailed.

RESULTS AND DISCUSSION

The "c" parameter serves as an adjustment to the "b" exponent, and it was significant (P<0.05) in the VAR regressions on foliage and branch biomass for both aspen and spruce (Picea glauca) (Table 1). However, the "c" parameter was not significant for predicting crown biomass of loblolly pine (Pinus taeda) or red maple (Acer rubrum).

TABLE 1. Comparison of the CAR and VAR models for foliar and branch biomass prediction from DBH.

COMPONENT	FORM	ln a	b	c	B	R^2	SEE	CF
ASPEN				(N = 45)				
Foliage	CAR	-4.34	1.87			.967	0.56	1.03
	VAR	-5.16	2.57	-0.06	(P<0.01)	.977	0.39	1.02
Branch	CAR	-5.04	2.70			.982	3.07	1.03
	VAR	-5.62	3.19	-0.05	(P<0.01)	.984	1.99	1.03
LOBLOLLY				(N = 19)				
Foliage	CAR	-4.32	1.89			.788	0.83	1.03
	VAR	-6.55	3.12	-0.01	(P<0.55)	.796	0.84	1.04
Branch	CAR	-4.84	2.32			.846	2.81	1.04
	VAR	-4.80	2.28	0.002	(P<0.39)	.852	2.89	1.04
RED MAPLE				(N = 48)				
Foliage	CAR	-2.81	1.81			.916	0.46	1.10
	VAR	-2.93	1.93	-0.01	(P<0.42)	.917	0.47	1.10
Branch	CAR	-4.02	2.35			.938	6.51	1.10
	VAR	-3.35	1.95	0.04	(P<0.06)	.943	5.58	1.09
SPRUCE				(N = 95)				
Foliage	CAR	-4.00	2.28			.877	4.60	1.21
	VAR	-3.35	1.66	0.06	(P<0.01)	.886	3.90	1.21
Branch	CAR	-4.58	2.41			.883	6.30	1.22
	VAR	-3.67	1.43	0.10	(P<0.01)	.904	5.13	1.18

A) CAR .... $\ln Y = \ln a + b \ln X$; VAR .... $\ln Y = \ln a + b \ln X + cX$
Where: Y = oven dry weight in kg of foliage or branches; X = DBH
B) Level of significance (1-tailed t-test) for parameter "c"
C) SEE = standard error of estimate in untransformed units
D) CF = correction factor for log transformation bias (Sprugel 1983)

Although the VAR model did not improve the R^2 or SEE for two of the species, it did improve the pattern of residuals in both foliage and branch regressions for all of the species examined. In the species where the VAR model was statistically superior to the CAR, foliar residual plots revealed that the CAR model tended to overestimate foliar biomass for large aspen trees, while underestimating the foliage of large spruce (Figure 1). The VAR model remained relatively unbiased throughout the range of DBH sampled.

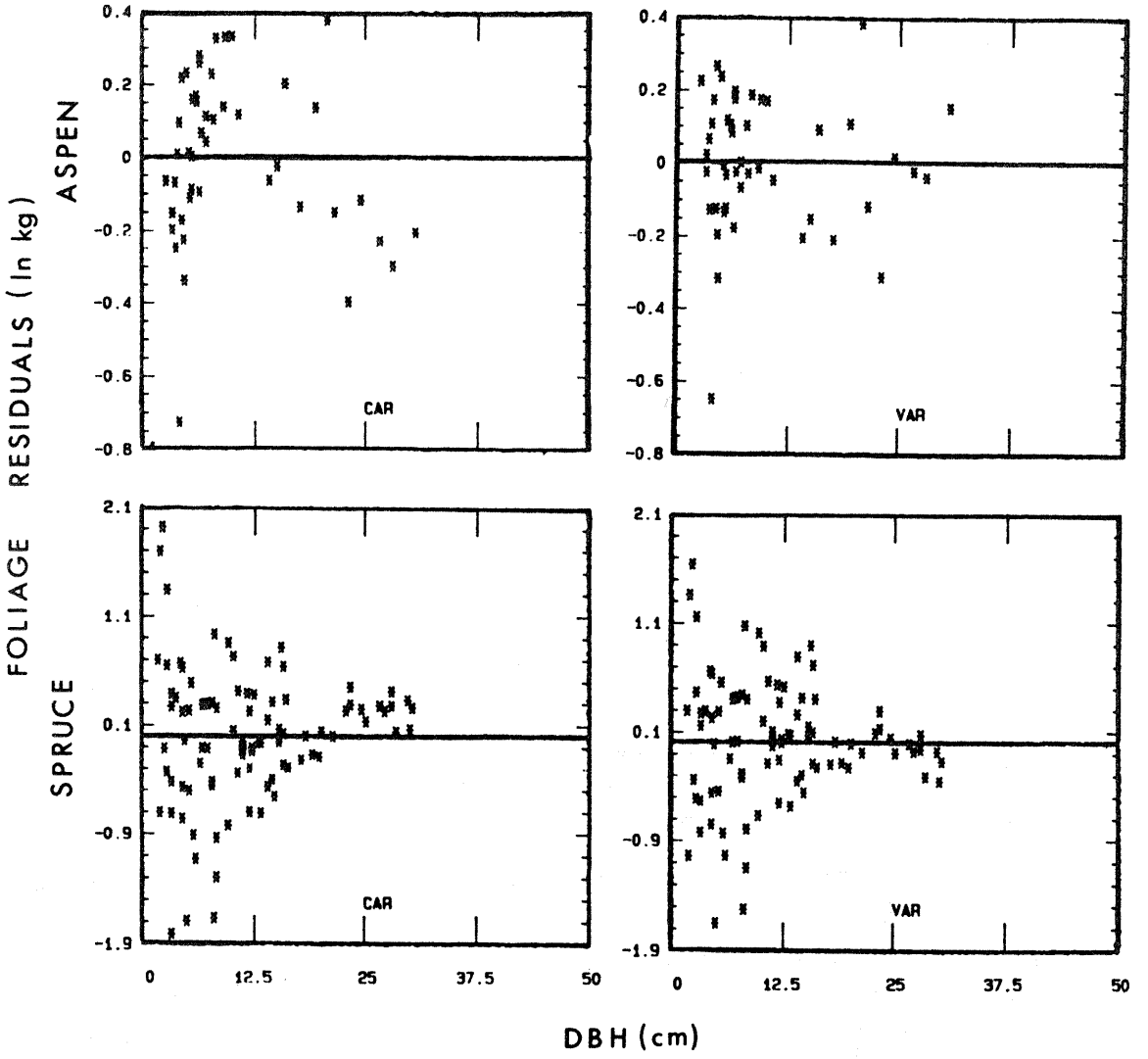

FIGURE 1. Foliage residuals (observed - predicted) over DBH for aspen and spruce.

Figures 2 and 3 show a species-specific trend in the slopes of the VAR as manifested by statistically different slopes among three groups (Fowells 1965): (1) the extremely shade tolerant spruce, (2) the intermediate tolerant loblolly and red maple and, (3) the extremely intolerant aspen. Among the four species, the slopes of the VAR for both foliar and branch biomass vent from negative to positive with increasing shade-tolerance. This trend also occurred within conifer or deciduous catagories. As shade intolerant trees acquire new foliage at meristematic points, they also tend to prune their lower branches and crown interiors. This trade off results in successive net gains in foliage that decrease in magnitude as the stem increases in girth. Conversely, the slow rates of branch pruning and needle abscission in spruce result in increasing net gains in foliar biomass relative to sequential increments of DBH.

The "c" parameter of the VAR model was significant for both foliage and branch regressions for the two aspen data sets. The estimated slopes for the VAR were not significantly different at the 0.05 probability level when comparing the two aspen data sets for either foliage or branch estimates (Figures 2 and 3), suggesting biological relevance of the VAR slope parameter.

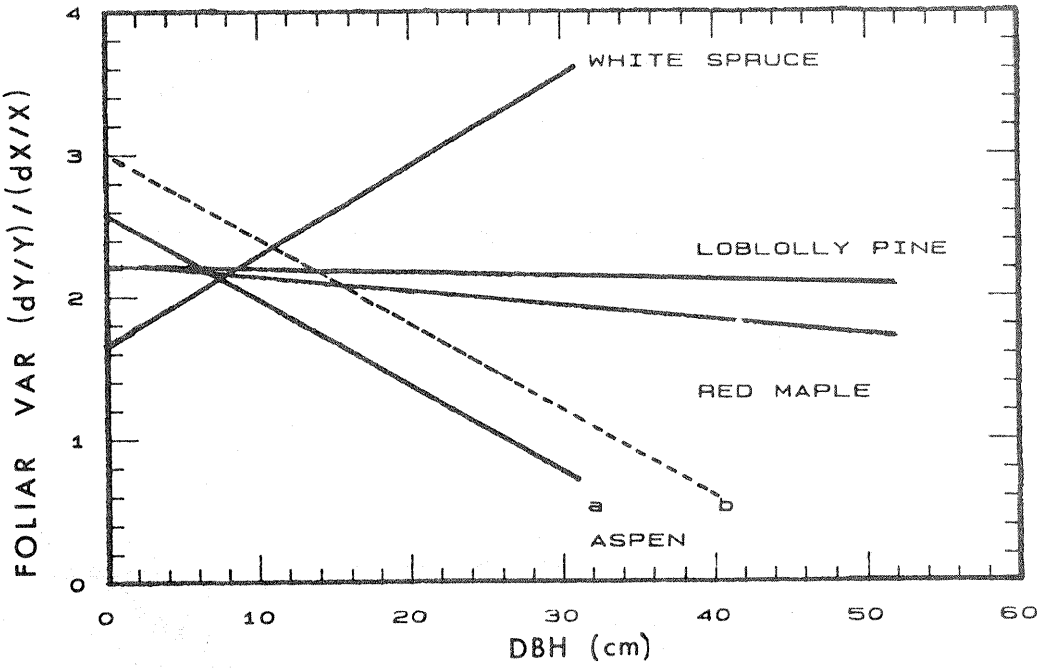

FIGURE 2. Variable allometric ratios for foliar estimation.

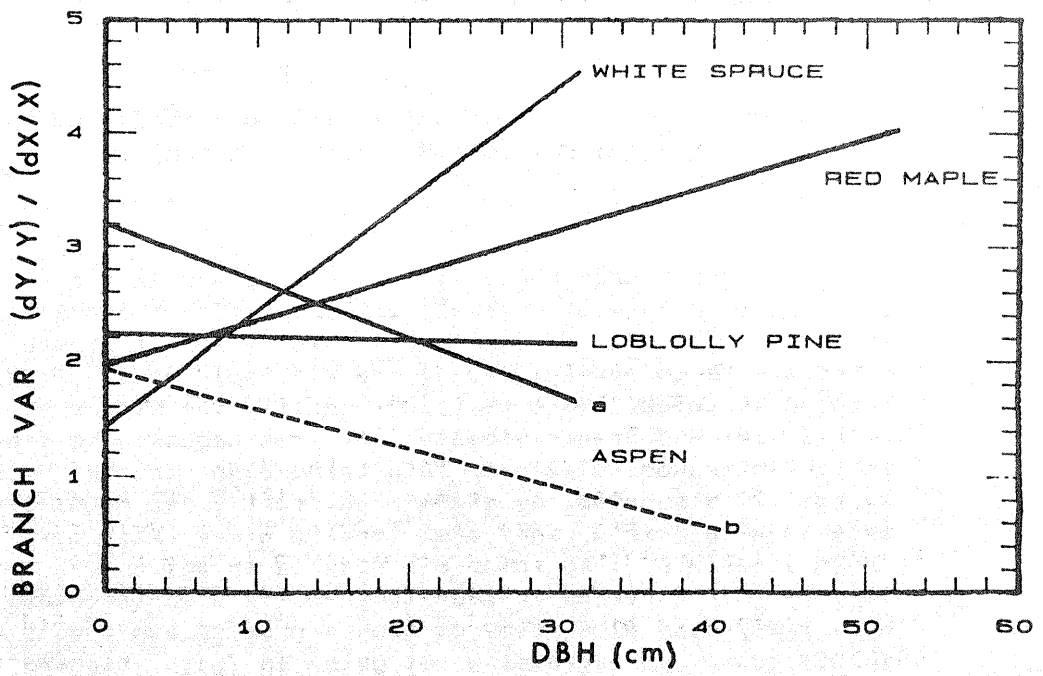

FIGURE 3. Variable allometric ratios for branch estimation.

The VAR model allows for a greater variety of curve shapes than the power function with its CAR. The predicted foliar biomass at a given DBH for aspen and white spruce (the two species where the "c" parameter was significant) are shown in Figure 4. Recall that the residuals in Figure 1 indicated that the VAR model was less biased than the CAR for both of these species. The VAR model allows for a rapid increase in spruce foliage biomass with increasing DBH, while the CAR model is unable to account for the faster increase in foliage biomass relative to DBH increment. The aspen curves illustrate the need for a VAR to allow for decreasing gains in foliar biomass with increasing stem size.

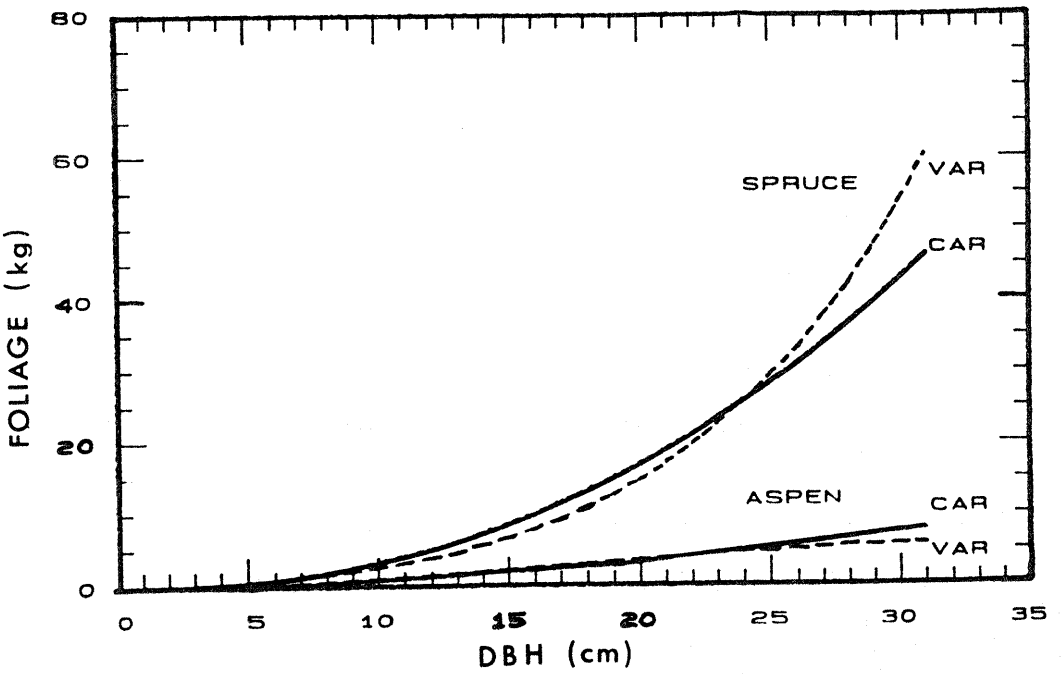

FIGURE 4. Plot of CAR and VAR model equations for aspen and spruce.

CONCLUSION

The need to use existant data and to gather extensive new data will result in the persistance of allometric regressions based on stem DBH. Parameterization of air pollution type models, which must account for crown factors, can not be met simply by gathering large data sets. It will also be necessary to improve the mathematics of relating stem dimensions to crown components. This paper demonstrates an improvement in predicting crown biomass from DBH by allowing for a linear variation in the allometric ratio which relates DBH to crown size. The method appears to be generally applicable to a variety of tree species.

LITERATURE CITED

Fowells, H. A. 1965. Silvics of Forest Trees of the United States. USDA Forest Service Agricultural Handbook Number 271. 762p.

Husch, B., C. I. Miller, and T. W. Beers. 1972. Forest Mensuration. Ronald Press Co. New York. 410p.

Ker, M. F. 1980. Tree biomass equations for ten major species in Cumberland County, Nova Scotia. Maritimes Forest Research Centre, Fredericton, New Brunswick. Information Report M-X-108.

Kittridge, J. 1944. Estimation of the amount of foliage of trees and stands. Journal of Forestry 42:905-912.

Maguire, D. A. and D. W. Hann. 1987. Equations for predicting sapwood area at crown base in southwestern Oregon Douglas-fir. Canadian Journal of Forest Research 17:236-241.

Metz, L. J. and C. G. Wells. 1965. Weight and nutrient content of the aboveground parts of some loblolly pines. USDA Forest Service Research Paper. SE-17. 20p.

Pastor, J. and J. G. Bockheim. 1981. Biomass and production of an aspen-mixed hardwood-spodosol ecosystem in northern Wisconsin. Canadian Journal of Forest Research 11:132-138.

Ruark, G. A., G. L. Martin, and J. G. Bockheim. 1987. Comparison of constant and variable allometric ratios for estimating Populus tremuloides biomass. Forest Science 33:294-300.

SAS Institute Inc. 1985. SAS User's Guide: Statistics, Version 5 Edition. SAS Institute Inc., Cary, NC. 956 p.

Sprugel, D. G. 1983. Correcting for bias in log-transformed allometric equations. Ecology 64:209-210.

Young, H. E., J. H. Ribe, and K. Wainwright. 1980. Weight tables for tree and shrub species in Maine. Life Science and Agricultural Experiment Station Miscellaneous Report 230, University of Maine, Orono. 84p.

MODELING TREE QUALITY IN LOBLOLLY PINE PLANTATIONS

W. D. SMITH[1]

ABSTRACT. Tree quality has gained increased importance in the management of loblolly pine plantations. This has become particularly apparent as larger proportions of solid wood products are sawn from plantation grown trees. Smaller stem sizes and higher proportions of juvenile wood resulting from economically necessitated short rotations amplify the deleterious effect of stem defects such as knots and sweep on product yield and quality. Factors leading to the development of sweep and its impact on lumber yield and value are discussed. An approach to modeling stem sweep with second order differential equations is presented.

INTRODUCTION

Tree quality has not been of great concern in the production of Loblolly and other Southern pines. Lack of concern has primarily been due to the abundance of large, old (18+ inches Dbh, in excess of 65 years) timber that existed in the past. Most of those stands have either been cut or now have a higher use other than timber production. The plantation grown timber replacing them has characteristics of small stem size and high proportions of juvenile wood that are associated with short rotations. This has been accompanied with a milling technology directed toward high productivity rather than product quality. As a result, much higher quality Canadian lumber is preferred by most users of softwood lumber.

The apparent overcutting currently existing in Canada will lesson its capacity to supply solid wood products, likely increasing the demand for the production of solid wood in the South. Given that long rotations, the source of high quality timber in the past, are no longer economically feasible, the development of silvicultural and processing systems for producing high quality wood on short (<= 35 years) rotations will be required to satisfy the demand. A requisite to their development is an understanding of the characteristics that affect wood quality and the ability to model their impact and development.

THE DEVELOPMENT AND CHARACTERISTICS OF SWEEP

The development and characteristics of sweep are covered in great depth by Timell (1986). The following are some of the relevant points. The propensity to sweep, though highly heritable, is strongly related to the physical environment in which the tree develops. It is particularly common in plantations where poor planting practices such as J-rooting are prevalent. Particularly if the stand is under intensive management, the

---

[1]Lecturer, Department of Forestry, North Carolina State University, Box 8002, Raleigh, NC 27695-8002, USA.

Presented at the IUFRO Forest Growth Modeling and Prediction Conference, Minneapolis, MN, August 24-28, 1987.

stem and crown develop faster than the root system can grow to support it and the tree leans as a result. Sweep then arises from the geotropic response by the tree to the lean. The increased concentration of auxins on the downward side of leaning stems causes increased growth rate (the formation of compression wood) as the tree "attempts" to right itself relative to gravity. This process can produce trees that gradually become vertical, resulting in various degrees of "butt sweep" or trees that "overcorrect," resulting in a sinusoidal shape or "wobble". The resultant effects are eccentric logs characterized by uneven growth rings about the pith and the associated compression wood which has up to ten times the longitudinal shrinkage of "normal" wood. When straight lumber is sawn from sweepy logs, the presence of compression wood combined with the accompanying disorientation of growth rings produces lumber with extremely poor stability.

THE EFFECT OF SWEEP ON LUMBER YIELD AND VALUE

Sweep affects the recovery (board feet of lumber sawn per cubic foot of log), the size (length and width), and dimensional stability of lumber that can be cut from logs. Table 1 was developed from a relationship developed by Bridgwater (1984). The rather significant impact of sweep on recovery is obvious, particularly with small stems. Each additional inch of sweep on 6 to 10 inch logs decreases the percent recovery an incremental 10 to 20 percent.

TABLE 1. Percent recovery[1] as a function of small end diameter (SED) and sweep.

SED (inches)	SWEEP (inches) 0	1	2	3	4
18	100	98	95	93	90
16	100	97	94	91	88
14	100	96	92	88	84
12	100	95	89	84	79
10	100	92	85	77	69
8	100	88	76	64	52
6	100	79	57	35	14

[1] Actual recovery relative to recovery with no sweep.

The effect of sweep on recovery can be minimized to a certain extent by cutting sweepy logs to shorter lengths. The impact of length on value of the final product can be very substantial as illustrated by Table 2. The

lumber values were taken from Timber Mart South (1987), and log values were determined assuming a 100 dollars per Mbf processing cost. Additional handling costs associated with shorter lengths are ignored. Much of the gain made in increased recovery can be lost in lower final product value.

Table 2. Effect of length on value of 2x4 Grade 2 & Btr Dimension lumber and delivered sawlogs.

Product	Length 8	10	12	14	16
Lumber	247 (-22)	282 (-11)	290 (-9)	289 (-9)	317
Sawlogs	147 (-33)	182 (-16)	190 (-12)	189 (-12)	217

[1] The number in parentheses is the percent reduction in value from the next longest length.

The above calculations assumed no loss in grade due to sweep. The compression wood formed in association with sweep and the growth ring disorientation that occurs in sawing sweepy logs can cause lumber downgrade due to the resultant crook, twist, and cup. The obvious need is the capability to model grade yield in addition to gross lumber yield.

APPROACHES TO MODELING TREE QUALITY

The most common approach to modeling grade yield has been the development of tree and log grades. Lumber grade is then predicted as a function of log size and grade. Log and tree grades have been developed for loblolly pine by Schroeder et. al. (1968). Using their rules, the grade of the tree is determined by the number of clear faces on the butt log. The butt log is divided into 4 "faces" one quarter the circumference extending the length of the log. The grade is determined by the number of clear faces present. For example:

Grade	# Faces
A	3 or 4
B	1 or 2
C	none

After the tentative grade is established, if sweep is more than 3 inches and equals or exceeds one-fourth of the Dbh, then the log is downgraded one grade.

Product yield and subsequent value are then based on mean product yields or regression equations developed from mill studies on logs from a range of size/grade combinations.

There are several limitations to grading procedures of this type. A tree can be given a specific grade for more than one reason. It can be downgraded because of knots (faces) or because of sweep. Knots and sweep have different effects on product yield and quality. Tree grades only indicate the presence or likely absence of interior defects in the tree,

not their size and distribution within the each log. An additional problem is predicting the change in grade over time. A tree may "grow out" of one defect but not the other. A more pragmatic problem with respect to pine plantations is that 30-year old loblolly pines don't have clear faces. An additional problem with empirical grading procedures is that the products for which they were developed may for be no longer produced.

For the above reasons a more desirable approach would be to model the physical process from which the defect arises and subsequently the milling process producing the desired final product.

MODELING STEM SWEEP WITH SECOND ORDER DIFFERENTIAL EQUATIONS

A potential approach to modeling sweep is based on a second order differential of the form:

$$d^2x/dy^2 + A\ dx/dy + B\ x = C \qquad (1)$$

where conceptually at height **y**, **x** represents the deviation from straight, **dx/dy** the lean of the tree, and d^2x/dy^2 the geotropic response of the tree to lean. **A**, **B**, and **C** are theoretically derived or estimated from empirical data.

The results of this approach are presented in Figure 1. (a) is the stem shape of an actual tree, (b) the predicted shape using equation (1), and (c), the predicted shape based on the assumption of straightness implied by commonly used taper functions.

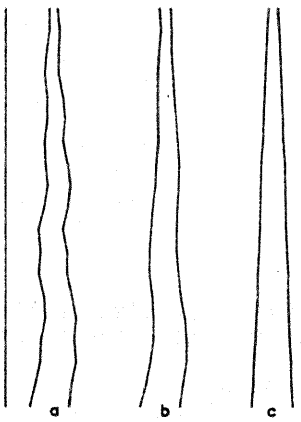

Figure 1. Comparison of (a) actual stem shape, (b) predicted stem shape using a second order differential equation, and (c) predicted shape for straight stems.

The actual deviation from straight for the first log was 2.5 inches and the predicted deviation 2.0 inches. The top diameter of the first log was 8 inches. Using Table 1. the percent recovery for the but log of the three "trees" in Figure 1. are as follows:

(a) actual	70
(b) predicted	76
(c) straight	100

The yield based on the assumption of straightness over predicts the actual by 30 percent. The differance between actual and predicted is 7 percent.

This simple example ignores lumber quality. Future efforts will include modeling the zone of compression wood within the tree and the associated eccentricity. This will facilitate including the effect of compression wood and growth ring orientation in simulating lumber grade yield and recovery.

LITERATURE CITED

Bridgwater, F. E. 1984. The impact of genetic improvement of stem straightness on yield and value of lumber. In Proceedings of Symposium on the Utilization of the Changing Wood Resource in the Southern United States. 295 p. North Carolina State University, Raleigh, NC.

Norris, F. W. 1987. Timber Mart-South July 1987. Timber Mart South Inc. Highlands, NC.

Schroeder, J. G., Campbell, R. A., and R. C. Rodenback 1968. Southern Pine Tree Grades for Yard and Structural Lumber. USDA Forest Service, Research Paper SE-40

Timell, T. E. 1986. Compression Wood in Gymnosperms, Springer-Verlag, New York.

EXPERIMENTAL DESIGN AND EARLY ANALYSES FOR A SET OF LOBLOLLY PINE SPACING TRIALS

by

Ralph L. Amateis

Harold E. Burkhart

Shepard M. Zedaker[1]

ABSTRACT. In the spring of 1983, a set of loblolly pine (Pinus taeda L.) spacing trials was established in the Coastal Plain and Piedmont regions of Virginia and North Carolina. The experimental design chosen was non-systematic allowing the spacings to vary in two dimensions on a factorial basis. This layout creates plots of each spacing that vary in size with equal numbers of trees per plot. The plots form a compact block in which main effects are confounded with the row and column positions of the block. This experimental design and the selected spacings offer opportunities to examine the effects of spacing and density on tree growth, survival and stem form. Analyses of data through age four indicate that lower crown ratios are occurring in the denser spacings and more elliptical crown shapes are occurring in the rectangular spacings.

INTRODUCTION

Loblolly pine (Pinus taeda L.) is one of the most important timber species in the Southern United States. Plantations of loblolly pine are managed for a wide variety of wood products. Because loblolly pine is a relatively intolerant species, the amount and types of products obtained from these plantations are affected greatly by stand density. Therefore, controlling planting density has long been recognized as one of the most important tools available to forest managers for achieving particular product yields from loblolly pine plantations.

To fully understand the effects of density, it is necessary to control

---

[1] The authors are Research Associate, Thomas M. Brooks Professor and Associate Professor, respectively, in the Department of Forestry, School of Forestry and Wildlife Resources, Virginia Polytechnic Institute and State University, Blacksburg, VA 24061. Continuing support of this study comes from the Loblolly Pine Growth and Yield Research Cooperative at Virginia Tech. Cooperation from Bowater, Inc., Champion International Corp., Chesapeake Corp., Continental Forest Investments, Inc., Cavenham Forest Industries, Inc., Federal Paper Board Co., International Paper Co., Union Camp Corp., Westvaco Corp., Weyerhaeuser Co., Willamette Industries, Inc., and the Virginia Division of Forestry is gratefully acknowledged. Presented at the IUFRO Forest Growth Modelling and Prediction Conference, Minneapolis, MN, August 24-28, 1987.

planting spacing from plantation initiation holding other factors constant and then observe the stand through rotation. Most of the growth and yield data being collected and analyzed for loblolly pine, however, come from plots established in existing stands where the initial density was not deliberately varied over a wide range. Designed experiments where initial spacing is controlled carefully and varied widely are needed to answer questions about the optimal number of trees to plant for various product objectives. In addition, spacing studies can provide valuable information about juvenile growth, mortality and density effects on height and diameter growth. Data from spacing studies also offer opportunities to test hypotheses about a number of growth and yield relationships that cannot be addressed with survey-type data.

The purpose of this report is to describe the experimental design and field procedures used to establish a set of loblolly pine spacing trials in Virginia and North Carolina and to present some early results from these trials.

EXPERIMENTAL DESIGNS FOR SPACING STUDIES

Over the years, many different spacing studies have been established for a wide range of tree species. Evert (1971) reviewed many of these studies. Rather than review individual studies, this section highlights the selection and application of experimental designs to spacing studies in forestry and discusses the perplexing dilemmas that often exist in making such selections.

The advantages of randomized block designs for spacing experiments are well known. The greatest advantage is that randomization provides, if the plot-treatment additivity condition holds, unbiased estimates of the variance of treatment effects and unbiased estimates of the mean. This, plus the assumption that errors are independent and normally distributed, allows analysis of variance procedures to be used for testing hypotheses. Regression techniques can also be used for examining relationships along response surfaces if the levels of treatment span a broad enough range. Designs that utilize a fixed plot size different number of trees are best for analyzing yields per unit area and the plot-to-plot environmental variation should be more homogeneous than with variable plot size same number of trees designs. These advantages, however, are often offset by the large number of trees necessary to effect such designs.

The number of measurement trees can be held to a reasonable level by using variable plot size same number of trees designs. These designs, however, have the disadvantage of heterogeneous plot-to-plot variation and the unequal-sized plots of different shapes are often difficult to fit together into a compact, contiguous block. Both types of randomized block designs usually require establishing an inordinate number of guard trees between plots which results in block sizes that are difficult to establish and replicate even on the most uniform sites.

In recent years, systematic designs have received much attention because of their practical advantages over randomized block designs. The set of systematic designs first proposed by Nelder (1962) and later modified by Bleasdale (1967) have a number of attractive features which make them useful for forestry spacing studies. The chief of these is that they

permit the evaluation of a wide range of spacings while making efficient use of plant material and field space. Nelder designs are particularly useful if the study goals are primarily explanatory. In such cases, response surface analysis using regression techniques would be the primary tools of analysis.

The main shortcoming of Nelder designs is that testing hypotheses using analysis of variance techniques is not appropriate because the necessary assumptions concerning the error terms cannot be met. Nelder designs are also not well suited to examining optimum spacings or rectangularity because of asymmetric density around individual trees.

Clearly, there is not one experimental design that can be called "best" for every application. As Mead (1979) pointed out, the proper choice of experimental design depends on many factors specific to the situation which must be carefully weighed by the researcher. Among the most important are:

(a) the goals and objectives of the study. If the explanation of relationships is of primary importance using regression techniques, then systematic designs are most efficient. If hypothesis testing is of interest, then some type of randomized block design is appropriate.

(b) the particular spacings of interest. If the effect of rectangularity on yield and individual trees is important, block designs will likely be most useful.

(c) the practical limitations of space and plant material. If these factors are limited such that an adequate number of measured trees and guard trees cannot be established and remeasured in an economical way using a block design, then systematic designs appear to be the logical alternative.

(d) knowledge about future uses of the study. If subsequent intermediate treatments such as thinning, pruning or fertilization might be applied, then every effort should be made to select a design that can accomodate such treatments. In the long run, the most useful designs are likely those that are the most flexible.

Even for a particular application, it is unlikely that one specific design will emerge as the clear favorite over all others in every respect. Some type of tradeoff between the considerations listed above and perhaps others will often have to be accepted. A design that incorporates many of the desirable features of systematic and randomized block designs has been proposed by Lin and Morse (1975).

EXPERIMENTAL DESIGN FOR A SET OF LOBLOLLY PINE SPACING TRIALS

In 1983, a set of loblolly pine spacing trials was established under the auspices of the Loblolly Pine Growth and Yield Research Cooperative at Virginia Polytechnic Institute and State University. The design selected was a non-systematic design presented by Lin and Morse (1975). In this design, spacings are randomly assigned in two dimensions to row and column positions which results in a factorial arrangement with equal numbers of trees per plot and different plot sizes and shapes. The plots fit together into a compact block which can be replicated at each site. Each plot is

separated from neighboring plots by a suitable number of guard trees that act as buffers to minimize the effects of neighboring plots.

For this study, a spacing factor (F) of 4 feet (1.22 meters) was selected and four spacing levels of this factor (1F, 1.5F, 2F and 3F) were incorporated into the design. Each spacing is represented by seven rows and seven columns of measurement trees that form a 49-tree measurement plot. Each measurement plot is buffered from adjacent plots by three guard trees and three rows and columns of guard trees surround each block. Thus, each block consists of sixteen plots developed from the factorial arrangement of the four spacing levels applied randomly to the row and column positions. The sixteen plots in each block are: 1F x 1F, 1F x 1.5F, 1F x 2F, 1F x 3F, 1.5F x 1.5F, 1.5F x 2F, 1.5F x 3F, 2F x 2F, 2F x 3F, 3F x 3F, 1.5F x 1F, 2F x 1F, 3F x 1F, 2F x 1.5F, 3F x 1.5F and 3F x 2F. Thus, each block has one plot of each square spacing and two plots of each rectangular spacing. Including guard trees, each block occupies approximately 2.25 acres (0.907 hectares). Figure 1 shows the arrangement of plots and guard trees in a typical block.

This design seems to offer an agreeable compromise between the statistical advantages of some designs and the practical advantages of others. From a statistical perspective, the non-systematic arrangement provides unbiased estimates of the means and allows analyses to be performed using analysis of variance techniques as well as analyzing response surfaces with regression methods. In this regard it has many of the advantages associated with randomized block designs. The unequal-sized plots, however, can create difficulties with the error variance structure since the ranges of environmental variation may be different for different sized plots. This shortcoming can be minimized by carefully selecting sites that are as uniform as possible within a block and by prudent use of guard trees.

From a practical standpoint, the plaid design discussed here places the plots in a compact block that makes more efficient use of land area and plant material than block designs that utilize unequal numbers of plants in plots of equal area. This is an important consideration because of the significant maintenance and remeasurement costs associated with long-term forestry spacing studies.

The choice of spacing levels (1F, 1.5F, 2F and 3F) produces plots that span a broad range of initial densities from 302 to 2722 trees per acre (746 to 6723 trees per hectare) and present opportunities to examine some important density and spacing relationships. One relationship is the effect of different spacing rectangularities at the same density. The 1F x 3F and the 1.5F x 2F spacings both have the same density and thus the same growing space per tree. However, since the allocation of the growing space is different, rectangularity effects can be evaluated. The opposite situation can also be examined by considering the 1F x 2F and the 1.5F x 3F spacings which have the same rectangularity (1:2) but different densities.

The choice of spacing levels also leaves open the possibility for applying intermediate silvicultural treatments. For example, at some point one of the 1.5F x 3F spacings could be thinned to a 3F x 3F spacing by removing every other row. Then the effects of thinning from 1.5F x 3F to 3F x 3F could be compared to the original 3F x 3F spacing plot.

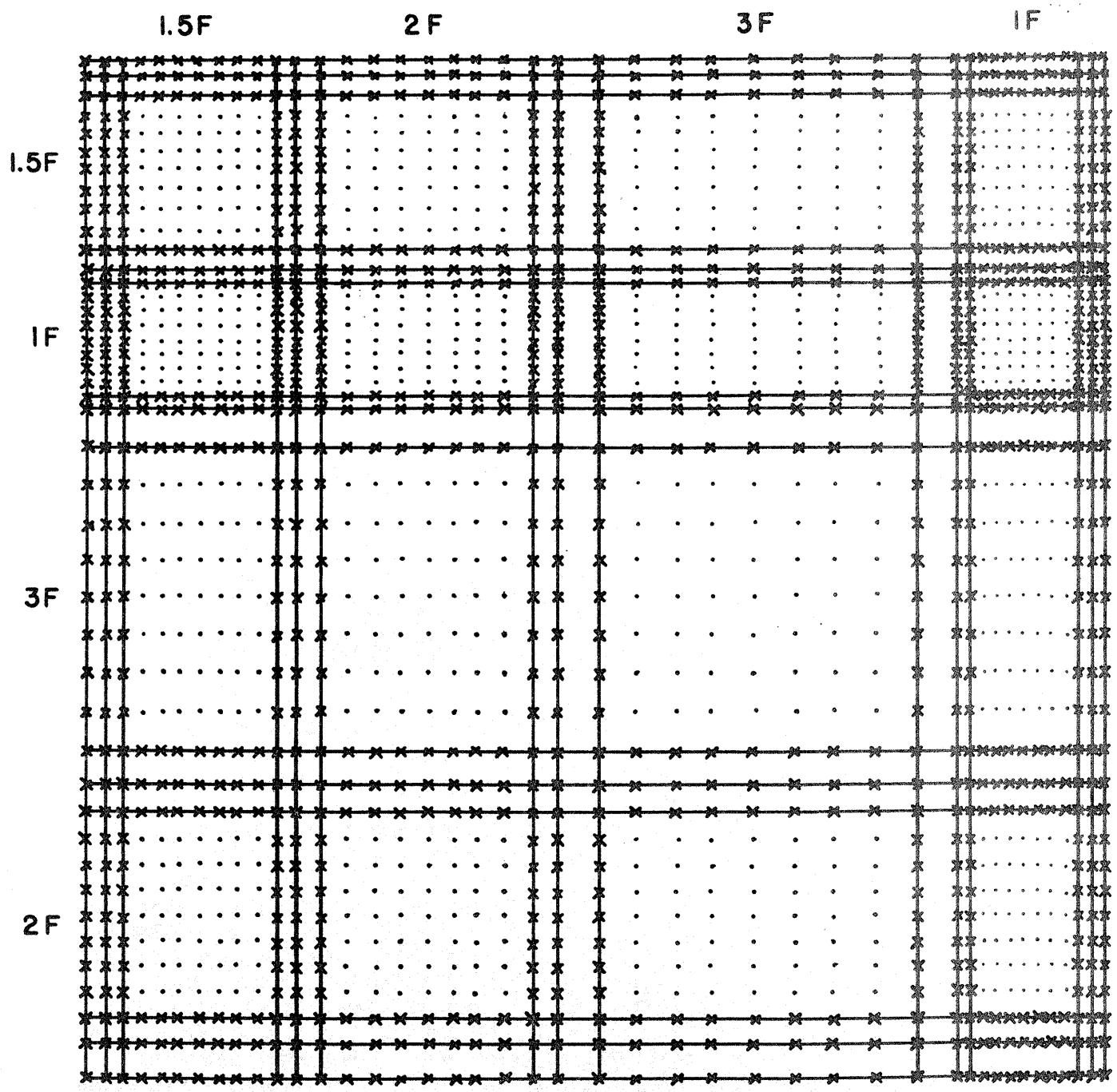

Figure 1. An example layout of a non-systematic block design that incorporates four spacing levels into sixteen measurement plots buffered from each other with guard trees. The spacing factor (F) is 4 feet (1.22 meters); "X" indicates a guard tree and "." indicates a measurement tree.

FIELD PROCEDURES

In the Spring of 1983, four locations were selected in Virginia and North Carolina for establishment of the spacing trials. Two of these locations are situated in the Piedmont physiographic region and two in the Coastal Plain region. All locations were cutover areas that received an operational chop and burn site preparation treatment prior to planting. At each location, three blocks were established on the most uniform areas available.

The planting stock used was genetically improved 1-0 loblolly pine seedlings. All seedlings planted at each location were lifted from the same nursery bed at the same time. At time of planting, each seedling was examined and only those that appeared healthy and vigorous were planted. Outplantings were established beside each block as replacements for first-year mortality. Three times during the first year each location was visited and mortality replaced with the outplantings. These replacement trees were flagged so that they could be separated from the original seedlings in future analyses.

After one year, three of the four locations had initial survival in excess of 90 percent. One Coastal Plain site had only about an 80 percent survival rate so all trees were removed at this location and the three blocks reestablished in the Spring of 1984. Therefore, this location is one year younger than the other three.

From establishment, both herbaceous and woody competing vegetation have been controlled using chemical herbicides. The herbicides have been applied annually as a directed spray using backpack sprayers. Competing herbaceous vegetation was treated through age two and competing woody vegetation every year to the present. The chemical control helped achieve high initial survival of the pines and allowed the pines to quickly gain control of the site. This will help reduce the extraneous variation due to the effects of interspecific competition in future analyses.

Three locations are now into their fifth growing season and one Coastal Plain location is into its fourth growing season. Annual measurements have been collected during the dormant season on all measurement trees. The data collected include groundline diameter, total height, height to the base of the live crown, crown width within the row, crown width between the row and maximum crown width. In addition, each tree was examined for signs of disease or damage and assigned an appropriate vigor code. By age four, crown closure had been achieved in the closer spacings and it was apparent that intraspecific competition had begun. It is planned to continue annual measurements as long as field conditions allow. Then, a less frequent measurement schedule will be initiated.

SOME ANALYSES AND PRELIMINARY RESULTS

The total height, groundline diameter and crown height and width data were examined for the three locations that had completed four growing seasons in the field. These relationships were similar for the three sites. Therefore, results are presented for the three blocks at one of the Piedmont locations established on what is expected to be an average site (site index of approximately 60 feet (18.5 meters) at age 25). It is

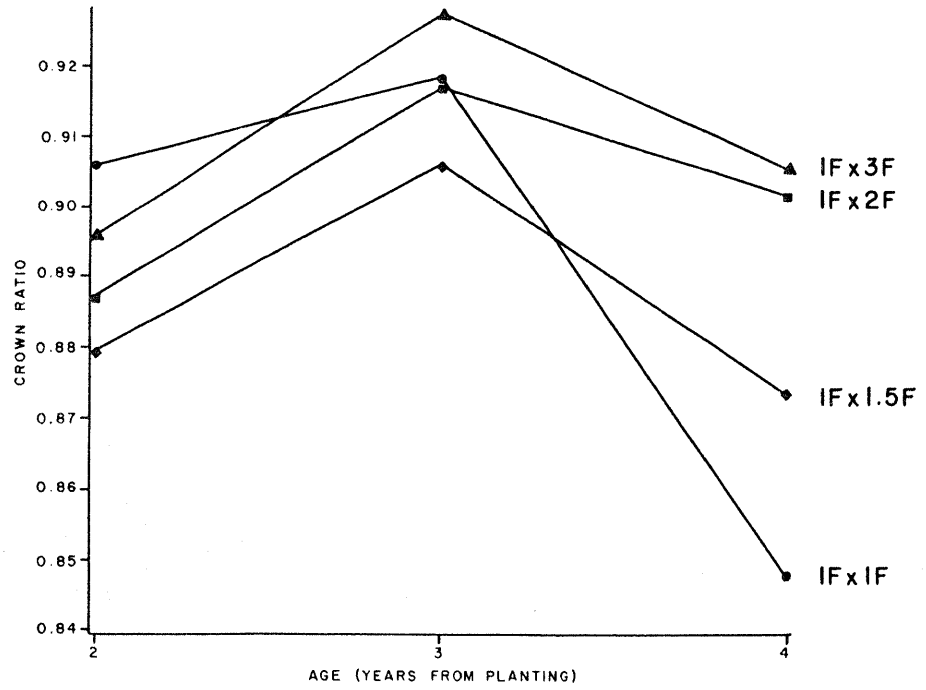

Figure 2. Mean crown ratio for the 1F x 1F, 1F x 1.5F, 1F x 2F and 1F x 3F spacings.

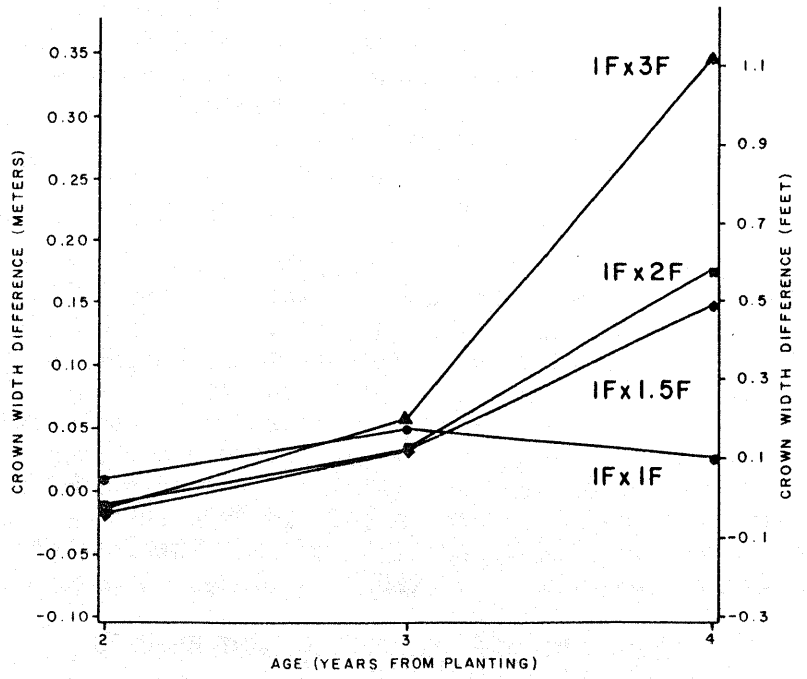

Figure 3. Mean difference between the within-row crown diameter and the between-row crown diameter for the 1F x 1F, 1F x 1.5F, 1F x 2F and 1F x 3F spacings.

likely that the effects of density and spacing would be seen first in the development of crowns for the closer spacings. Therefore, the focus of this section will be on the effects of density and spacing on crown development in the 1F spacings through age four.

Data from the seven 1F spacings (1F x 1F, 1F x 1.5F, 1.5F x 1F, 1F x 2F, 2F x 1F, 1F x 3F, 3F x 1F) in each of the three blocks were used to compute mean crown ratios and crown widths for each of the four different spacings. Thus, means for the 1F x 1F square spacing were computed from three 49-tree plots (one in each block) and means for each of the three rectangular spacings were computed from six 49-tree plots (two in each block). These plots vary in growing space per tree from 16 square feet (1.49 square meters) for the 1F x 1F spacing to 48 square feet (4.47 square meters) for the 1F x 3F spacing. They correspondingly vary in rectangularity from 1:1 for the square spacing to 1:3 for the 1F x 3F spacing.

Figure 2 shows the development of crown ratio from age two to age four for the 1F spacings. From age two to age three, crown ratio increases for each spacing because total height is increasing faster than height to the base of the live crown. However, the rate of increase for the 1F x 1F square spacing is less than any of the rectangular spacings and by age four, it has the smallest crown ratio of any spacing.

The effects of rectangularity on crown development were examined by computing the average between row and within row crown diameter difference for each tree at each of the four 1F spacings. If this difference were zero, then the crown projection for that tree would be circular. The larger the difference, the more elliptical would be the projection. One would expect relatively circular crown projections for square spacings and more elliptical projections as the rectangularity becomes more pronounced. Figure 3 shows that there is little difference between the two crown axes for the square spacing through age four. For the rectangular spacings, however, the difference gets progressively larger from the 1F x 1.5F spacings to the 1F x 3F spacings.

As more data become available, these relationships will be reexamined and a more detailed analysis performed. Data from these spacing trials will provide a continuous source of information with which to better understand the basic relationships that underlie tree growth and stand development.

LITERATURE CITED

Bleasdale, J. K. A. 1967. Systematic designs for spacing experiments. Experimental Agriculture 3:73-85.

Evert, F. 1971. Spacing studies - a review. Canadian Forestry Service, For. Mgmt. Inst., Ottawa, Ont., FMR-X-37, 95 p.

Lin, C. and P. M. Morse. 1975. A compact design for spacing experiments. Biometrics 31:661-671.

Mead, R. 1979. Competition experiments. Biometrics 35:41-54.

Nelder, J. A. 1962. New kinds of systematic designs for spacing experiments. Biometrics 18:283-307.

DESCRIPTION OF SAMPLING DESIGNS USING A COMPREHENSIVE DATA STRUCTURE

John C. Byrne and Albert R. Stage[1]

ABSTRACT. Maintaining permanent plot data with different sampling designs over long periods within an organization, as well as sharing such information between organizations, requires that common standards be used. A data structure for the description of the sampling design within a stand is proposed. It is based on the definition of subpopulations of trees sampled, the rules used to sample each subpopulation, and linking variables that tie these two elements together. In addition, the data structure includes the spatial relationship of plots within the stand as well as the precision with which tree characteristics are measured. These elements provide all the information necessary for the compilation of stand attributes. Changes in design through the life of a set of permanent plots are common, and the data structure is able to incorporate such changes. The data structure adequately describes an actual, complex subsampling design.

INTRODUCTION

Sharing of data on tree growth between organizations offers many opportunities for improving knowledge of forest yield capabilities. However, common definitions and standards are needed when data from diverse sources are merged. Although standards for measuring trees and describing stand conditions have been established (U.S. Department of Agriculture, 1933; Curtis, 1983), standards for describing underlying sampling designs have been ignored.

Differences in sampling designs may be due to changing objectives and personnel within and between organizations, to changing forest conditions, or to innovation in sampling techniques. Permanent plot catalogs (i.e., COSMADS--Committee on Standards of Measure and Data Sharing; Western Forestry and Conservation Association, 1977) and permanent plot data base systems, including PDMS (Plot Data Management System)[2], have only recently added the capability for describing designs more complex than separate fixed-area plots, such as variable-radius plots or simple cluster and concentric plot designs. Many of the permanent plots that we maintain at the Intermountain Research Station have more complex designs or have had design changes at some time in their life. To incorporate these permanent plots into a shared

---

[1]Forester and Principal Mensurationist, USDA Forest Service, Intermountain Research Station, 1221 South Main Street, Moscow, ID 83843.

[2]Curtis, R. D., and G. W. Clendenen. 1981. Plot data management system (PDMS) Study Plan. Olympia, WA: U.S. Department of Agriculture, Forest Service, Forestry Sciences Laboratory.

Presented at the IUFRO Forest Growth Modelling and Prediction Conference, Minneapolis, MN, August 24-28, 1987.

data base, as well as for ease in compilation of stand attributes, we propose a data structure that can describe a wide variety of designs and changes in design.

ELEMENTS OF DESIGN DESCRIPTION

The objective of this data structure is to facilitate creation of a data set in which each "record" represents an estimate of stand parameters accompanied by treatment, site, and environmental attributes of the stand. The stand represented by the "record" is defined to be an area of ground with relatively uniform conditions that has received a unique treatment combination. In research studies, the experimental unit would correspond to our "stand." This paper will be concerned only with the design characteristics within the stand.

Whereas conventional specification of sampling designs focused on description of "the plot" or "plots" as pieces of ground, the procedure we propose focuses on description of subpopulations of trees and their spatial distribution. The key change in thinking--and in describing the sampling design--is the change from defining the sampling unit as the "plot" drawn from a population of all possible plots in the stand being sampled, to defining the sampling unit as the tree drawn from the population of all trees in the stand being sampled. This concept allows both fixed-area plots and variable probability points to be adequately and similarly described, without resorting to the use of such confusing concepts as "ongrowth" or "offgrowth," that are caused by forcing variable probability points to be described using the "plot" concept.

Designs are characterized by three elements. One element is the spatial layout. This spatial information determines how measurements taken at one place are to be used with measurements taken at a nearby place. The second element describes how different members of the population are to be sampled. For example, the subpopulation of large trees might be sampled on larger plots while small trees might be sampled on one or several smaller plots. The third element describes how tree characteristics are measured for each sampled tree.

SPATIAL RELATIONS

The spatial layout in a stand is described by the numbering scheme of the samples. For finding numbered trees during remeasurement, and for variance calculations, it is essential to know which sample units are nested within sample units used to describe another subpopulation. The fundamental unit in the numbering scheme within the stand is the "plot." A "plot" is defined as the collection of trees included within a single sampling unit. Each plot is given a number. When sampling units are nested, subordinate levels of numbering are needed, i.e., subplots, sub-subplots, etc. Our work with a variety of complex designs suggests that one level subordinate to plot (subplot) would be sufficient for most designs. All sampling units within a nest have the same plot number but different subplot numbers. Once plot and subplot numbers are created, they must never change.

Providing a unique tree identification is an important part of the structure. Each tree is uniquely identified by its plot/subplot/tree number. In repeated sampling of nested plots, trees will often grow from one subpopulation into another subpopulation. Proper compilation of per-acre values requires that a tree growing into a different subpopulation be treated as a new individual in that subpopulation, although identified by its original plot/subplot/tree numbers. A tree can never occur in two or more subpopulations at the same time and can occur only once in each subpopulation.

SAMPLING SUBPOPULATIONS

The totality of trees to be included in stand statistics may be divided into subpopulations. In our data structure each subpopulation must be mutually exclusive and, in the aggregate, encompass the whole population. Each subpopulation is to be sampled with one or more simple sampling procedures. A sampling procedure can be described by the number of samples and the rule that establishes the sampling probability for each individual tree (i.e., plot area for fixed-area plots, basal area factor (BAF) for variable-radii points, etc.). In some cases the stand and plot are synonymous so that all trees in the plot are tallied (and therefore have sampling probability of unity). But in other cases, the stand is too large for complete enumeration and is then sampled with some combination of fixed-area plots, variable-radii points, etc.

In defining each subpopulation, one must record the tree characteristics that are used in delimiting the subpopulation. The most common way of defining tree subpopulations in permanent sample plot work has been by diameter at breast height (DBH) limits. In some studies, the presence or absence of a certain tree characteristic--i.e., whether the tree is alive or dead, the presence of a particular disease organism, etc.--may define the subpopulations. Once the delimiting variable is recorded, the delimiting values of the variable must be entered. For DBH and other continuous variables, the delimiters are the minimum and maximum levels. For discrete variables, codes for specific characteristics are used in the subpopulation definitions. Though in most cases only one variable is used as a delimiter, the data structure is capable of recording several delimiting variables and their chosen values.

The type of sampling rule used to select the trees in each subpopulation defines the probability with which a tree is sampled. For fixed-area samples, the probability of a tree being sampled depends only on its presence or absence. All trees in the defined area that meet the subpopulation definitions are measured, so the sampling probability is proportional to frequency. With geometric point and line sampling, tree size characteristics are used to define the probability of tree selection.

Corresponding to each sampling scheme is an expansion constant used in converting the counts tallied to per-acre stand attributes. For fixed-area plots, the expansion constant is the reciprocal of plot area while for variable-radius points the expansion constant is BAF.

Several examples will help clarify how this expansion constant is used. To calculate trees per acre for a fixed-area plot, the expansion constant is multiplied by the number of trees counted on the plot. But for variable-radius points, the expansion constant is used to calculate a conversion factor for each tree DBH, that is, BAF/(BA for the tree). Then this conversion factor is multiplied by the number of trees counted with that DBH and summed for all DBH classes to get trees per acre.

SUBSAMPLING TREE CHARACTERISTICS

The third element describes the rules specifying which measurements are to be taken on a particular sampled tree. The method we use is to enter values for each tree, however estimated, for each attribute, along with an indicator of their reliability. This indicator, besides noting whether trees were directly measured or estimated, can also describe the general precision associated with each directly measured attribute. The precision will have an impact on how much trust one has in the stand attributes calculated using those measurements. For example, whether heights were measured using a clinometer with ±1 foot precision or using ocular estimation with ±10 foot precision would have an impact on the inferences made from stand attributes based on heights.

LINKING SUBPOPULATIONS TO SAMPLING RULES

To specify compilation procedures to be used at a particular date, it is necessary to link the subpopulation being sampled, the sample rule used, and the date when sampling began to each plot/subplot identifier. Each plot/subplot description includes the total design description of which it is a part. Then, a linking variable in the plot/subplot description references the specific subpopulation that is sampled, the sampling rule, and the date the design was initiated for this plot/subplot. Whenever design changes are made, such as how a subpopulation is sampled, a new set of these linking variables must be added to the description so that analysis procedures can be changed accordingly.

VARIABLES USED IN DESIGN DESCRIPTION

The variables used to describe spatial relations are:

- Plot number
- Subplot number

The variables used to define subpopulations are:

- Subpopulation number
- Variables for delimiting a subpopulation
    - Minimum value or first code for each delimiting variable
    - Maximum value or second code for each delimiting variable

The variables used to describe sampling rules are:

- Sampling rule number
- Variable for defining sampling probability
- Expansion constant
- Number of samples

The linking variables are:

- Subpopulation sampled
- Sampling rule used
- Date design initiated

ILLUSTRATION OF THE DATA STRUCTURE

To demonstrate the capability of the data structure, we will describe an actual sampling design with the design variables. The design we will use for the demonstration is the one used in the Managed Stand Survey in Region 6 of the National Forest Systems (U.S. Department of Agriculture, 1987). A narrative description of this design is: A cluster of five concentric plots is located within a similarly treated area. Each of the concentric plots consist of two plots each: a 1/100-acre plot for counts of live trees <1.0 inches DBH, and a 1/20-acre plot for measurement of live and dead trees ≥1.0 inches DBH. Dead trees are measured as an indicator of wildlife habitat. There is an additional area around the second 1/20-acre plot to record additional live trees with a size of ≥9.0 inches DBH. Fewer characteristics are measured on the trees in this area than on those similarly sized trees in the 1/20-acre plot. The area of this plot is 3/20 acre, the "donut-shaped" area between a 1/5-acre plot and a 1/20-acre circular plot. Figure 1 is a schematic drawing of this design for one stand.

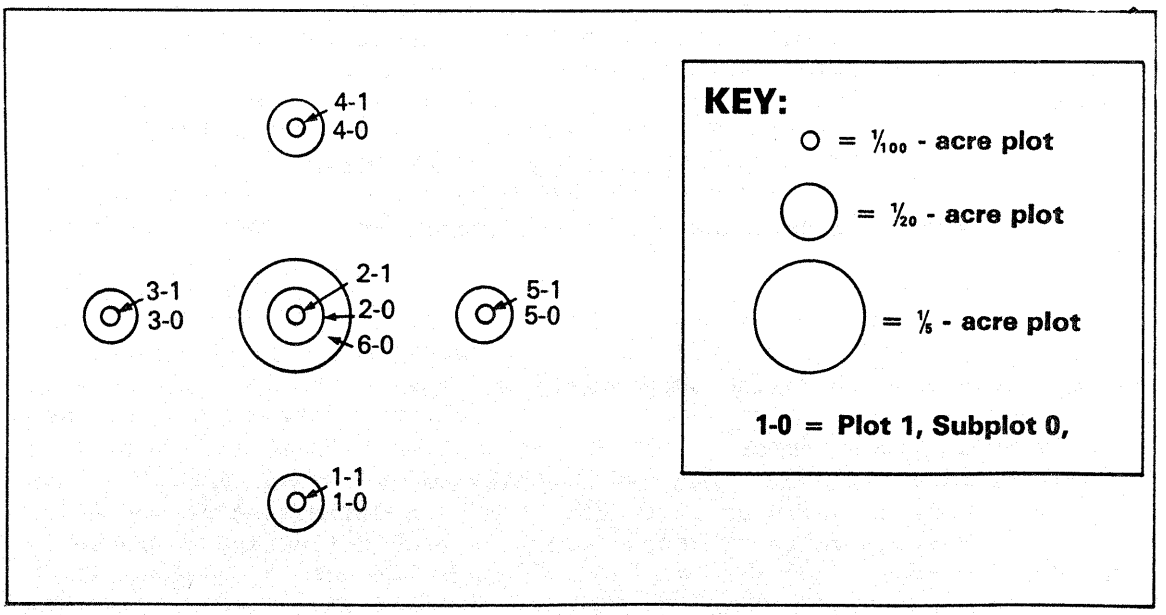

Figure 1. Schematic drawing of example design.

There are four separate subpopulations represented in this design. They are defined in Table 1.

TABLE 1. Definition of subpopulations for example design.

Subpopulation Number	1	2	3	4
1st variable for subpopulation definition	DBH	DBH	DBH	DBH
Minimum or 1st code	9.0"	9.0"	1.0"	0.0"
Maximum or 2nd code	99.9"	99.9"	8.9"	0.9"
2nd variable for subpopulation definition		TC	TC	
Minimum or 1st code		2	0	
Maximum or 2nd code			2	

TC = Tree class, where 0 represents live trees and 2 represents dead trees. Tree class codes used as subpopulation defining variables only when codes other than live are used.

Three sampling rules are represented in the design and are described in Table 2.

TABLE 2. Definition of sampling rules for example design.

Sampling rule number	1	2	3
Variable defining probability	FQ	FQ	FQ
Expansion constant	20	6.667	100
Number of samples	5	1	5

FQ = Frequency

And finally, the numbering scheme for the plots and subplots within the design is shown. A linking variable, included with the numbering, links the numbering scheme to the sampling design description (i.e., 2-1-1987 means subpopulation 2 is sampled using sampling rule 1 beginning in 1987).

TABLE 3. Numbering scheme and associated linking variables for example design.

Plot number	Subplot number	Linking variables
1	0	1-1-1987, 2-1-1987, 3-1-1987
1	1	4-3-1987
2	0	1-1-1987, 2-1-1987, 3-1-1987
2	1	4-3-1987
3	0	1-1-1987, 2-1-1987, 3-1-1987
3	1	4-3-1987
4	0	1-1-1987, 2-1-1987, 3-1-1987
4	1	4-3-1987
5	0	1-1-1987, 2-1-1987, 3-1-1987
5	1	4-3-1987
6	0	1-2-1987

In compiling stand attributes using this design, several things must be considered. First, because the stand is subsampled it is possible to calculate a variance estimate for each attribute of interest, but the covariance between the plots in each nest must be included in the overall variance estimate. And second, instead of calculating the contribution of each plot to the stand attribute estimate, it may be better to calculate the contribution of each subpopulation because trees in the nested plots will move from one subpopulation to another.

LITERATURE CITED

Curtis, R. O. 1983. Procedures for establishing and maintaining permanent plots for silvicultural and yield research. United States Department of Agriculture, Forest Service, General Technical Report PNW-155, 56 p.

United States Department of Agriculture, Forest Service. 1933. Sample plots in silvicultural research. Circular 333. 88 p.

United States Department of Agriculture, Forest Service. 1987. Field instructions for managed stand surveys, Region 6. Forest Inventory Section, Division of Timber Management, Region 6, Portland, Oregon. 178 p.

Western Forestry and Conservation Association. 1977. A set of recommended parameters and measurement instructions for field records of permanent growth plots. In: Reimer, D. R., chairman. Standards of measure and data sharing: report of the Committee of Standards on Measure and Data Sharing (COSMADS). Portland, Oregon. 7 p.

THE PACIFIC NORTHWEST STAND MANAGEMENT COOPERATIVE AND ITS FIELD INSTALLATION DESIGN

H. N. Chappell, R. O. Curtis, D. M. Hyink, and D. A. Maguire[1]

ABSTRACT. The Stand Management Cooperative is a joint effort of twenty-two organizations in the coastal Pacific Northwest to meet data needs for construction of growth models. The data base will be specifically applicable to young stands, many of them plantations. The Cooperative addresses both the conventional measures of response to silvicultural treatment and the effects of treatment on wood quality. Data will be used to develop models to guide management of large areas of young stands by providing better estimates of the consequences of alternative management regimes. Cooperative objectives and standard designs adopted by the Cooperative for permanent plot installations are described.

INTRODUCTION

Over the years many organizations have established permanent plot experiments in Douglas-fir (Pseudotsuga menziesii [Mirb.] Franco) and western hemlock (Tsuga heterophylla [Raf.] Sarg.) forest types in the coastal Pacific Northwest. During the past decade there have been a number of efforts to bring this information together for silvicultural interpretations and construction of growth and yield projection systems. These efforts revealed several problems, including data incompatibility and the realization that although considerable permanent plot data exist for these types, relatively little of it is applicable to the stand conditions we expect in the future.

Starting about 1982, a number of organizations began joint discussions concerning possible cooperative efforts to develop needed data. Several working groups reviewed the situation and confirmed the need for high-quality, consistent, and compatible data on (1) effects of early density control, specifically including very wide spacings, (2) effects of later silvicultural treatments applied to stands that have had such early density control, and (3) effects of early density control and later silvicultural treatments on wood properties and value.

---

[1] Director, Stand Management Cooperative, College of Forest Resources, University of Washington, Seattle, WA 98195; Principal Mensurationist, USDA Forest Service, Pacific Northwest Forest and Range Experiment Station, 3625 93rd Avenue SW, Olympia, WA 98502; Biometrician, Weyerhaeuser Company, WTC 2H2, Tacoma, WA 98477; and Assistant Professor, College of Forest Resources, University of Washington, Seattle, WA 98195.

Presented at the IUFRO Forest Growth Modelling and Prediction Conference, Minneapolis, MN, August 24-28, 1987.

Current thinking in the region favors much wider spacings than have been common in the past. We lack information on the response of such stands to treatment. Of particular concern is the lack of specific quantitative information on the effects of such regimes on wood quality, although the information available suggests that wood quality may be the major factor determining acceptable management regimes. These discussions led to formal establishment of the Stand Management Cooperative in January 1985.

THE STAND MANAGEMENT COOPERATIVE

The purpose of the Stand Management Cooperative is to provide a continuing source of high-quality data on the long-term effects of silvicultural treatments and treatment regimes on stand and tree development and wood quality. The integrated program aims to quantitatively define effects of treatments on growth, yield, and wood properties, and to forecast more accurately the consequences of alternative management regimes.

Cooperative activities are restricted to two species, Douglas-fir and western hemlock, in the coastal Douglas-fir region of Oregon, Washington, and British Columbia. Other species will be included in the future if there is sufficient cooperator interest. Plots will be established in planted stands or stands with early density control, over a wide range of site conditions and geographic areas.

The Stand Management Cooperative currently comprises twenty-two member organizations (Table 1). Sixteen contributing member organizations representing forest industry and federal, provincial, and state agencies provide support and direction for the project. Six institutional members participate in the Cooperative, furnishing technical expertise and research support. The University of Washington serves as Cooperative headquarters and provides program administration and staffing.

Table 1. Member organizations of the Stand Management Cooperative. Institutional members marked with "*".

Bohemia, Inc.	Port Blakely Tree Farms
British Columbia Ministry of Forests and Lands	Simpson Timber Company
Cavenham Forest Industries	University of British Columbia*
Champion International Corp.	University of California, Berkeley *
Forintek Canada Corporation *	University of Washington *
Georgia-Pacific Corporation	USDA Forest Service
International Paper Company	USDI Bureau of Land Management
Longview Fibre Company	Washington Department of Natural Resources
MacMillan Bloedel Ltd.	Washington State University *
Municipality of Metropolitan Seattle (METRO)	Weyerhaeuser Company
Oregon State University *	Willamette Industries

The Cooperative includes two projects: Silviculture and Wood Quality. Project Leaders are supported by Technical Advisory Committees composed of individuals from member organizations with specific skills and interests. Program and study plans are prepared jointly by the Project Leaders and Technical Advisory Committees. A Policy Committee representing all members meets annually to review plans and accomplishments and approve work plans and budget. Overall program coordination is provided by the Director, working closely with the Project Leaders and the Policy Committee Chairman.

Field work and data management are administered by the University of Washington. Member organizations have the option of providing personnel to do the field work, under supervision from the Cooperative, with an appropriate credit against contributions to the Cooperative. Thinning and other treatments are applied by the landowner to Cooperative specifications.

SILVICULTURE PROJECT FIELD INSTALLATIONS

Development of the field installation program began with a number of assumptions and requirements that influenced experimental design:

1. Primary interest is in inferences and predictions applicable over the region. Therefore, installations should sample the range of sites and physiographic conditions within the coastal Douglas-fir region.

2. Installations should be designed so that they can be continued beyond currently accepted rotation age.

3. Plots should be large enough so that (a) number of trees is sufficient for reasonable estimates of diameter distributions, (b) number of trees will allow reasonable thinning, (c) death of individual trees or small groups of trees will not greatly influence plot values, and (d) plot values can be considered a reasonable approximation of results attainable on an area of operationally treatable size.

4. The design should be such that it is not unduly difficult to find suitable areas.

The primary aim is to obtain data suitable for fitting regionally applicable response surfaces, rather than to test statistical significance of differences at individual locations. The need for relatively large plots, combined with the limited size of areas acceptably uniform in site and stand conditions, makes replication at individual locations impractical. Therefore, one replicate of the chosen set of treatments is established at each location, with the closest feasible consistency in site and initial stand conditions among plots at a location.

Three types of field installations are being established, designated Types I, II, and III. The Type I is the basic or "core" installation; Type II is a simplified analog established in somewhat older stands; and Type III is an effort to provide research and demonstration areas for the future.

TYPE I INSTALLATIONS

The primary objectives of Type I installations are (1) to provide data to assess the effects of wide early spacing on subsequent tree and stand growth, yield, and wood properties and value, and (2) to provide data to assess the effects of later thinning, applied to stands having early stocking control, on subsequent tree and stand growth, yield, and wood properties and value. Secondary objectives are to assess the effects, in combination with early spacing and later density control, of pruning, tree selection during precommercial thinning, and fertilization.

Installations are established in uniformly stocked plantations (or recently respaced natural stands) on acceptably uniform sites. Present number of stems should be in the range of 300 to 680 per acre.

The desired initial densities are achieved through systematic respacing of existing stands rather than through planting bare ground. This will reduce the time necessary to obtain preliminary results and will avoid early establishment and survival problems. Respacing must be done before the onset of substantial competition.

Treatments

Respacing--Three initial densities are used in each installation. These are not necessarily the same at all installations. The initial stems per acre (ISPA) are reduced by one-half and one-fourth by systematic removal of the corresponding fraction of trees. These treatments will produce a range in density from about 75 to 680 stems per acre. No effort is made to specify the exact number to be left in an installation, but the procedure ensures that a wide range of SPA is represented. The intent is to create "pseudo plantations" that simulate plantations established with initial numbers of stems ISPA, ISPA/2, and ISPA/4.

Thinning--Later thinnings are superimposed on the ISPA and ISPA/2 spacings (Table 2). The intent is to include a minimum number of strongly contrasting regimes that appear appropriate to the stand conditions and some plausible set of owner objectives.

Supplemental treatments--a subset of installations will have additional plots with supplemental treatments of pruning, selective versus systematic leave tree selection, and fertilization.

Field Layout

The basic plot design consists of a square 0.5 acre measurement plot surrounded by a 30.5 foot buffer. A double buffer is provided on one side of the plot to allow for future destructive sampling, giving a total treatment area of 1.14 acres. (Supplemental pruning plots are one-half this size.) Plots are located within the study area so as to minimize between-plot variation, then treatments are randomly assigned to plots.

Table 2. Density control treatments for Douglas-fir and western hemlock Type I installations.

SPA[a]	Treatment[b]	Density control regime[c]
ISPA/4	1	No thinning.
ISPA/2	2	Minimal thinning: thin at RD55 to RD35; no further treatment.
	3	No thinning.
ISPA	4	Repeated thinning: thin at RD55 to RD40; second thinning at RD55 to RD40; subsequent thinnings at RD60 to RD40.
	5	Minimal thinning: thin at RD55 to RD35; no further treatment.
	6	No thinning.
	7	Reserved. (Thinning regime to be defined)

[a] ISPA = numbers of stems per acre at time of installation establishment

[b] Supplemental treatments of pruning, selective versus systematic leave tree selection, and fertilization will be included in a subset of installations for a maximum of 15 plots.

[c] Stand density given in terms of relative density (RD) (Curtis 1982), defined as (basal area)/(average DBH)$^{0.5}$. A numerical value of RD=70 (RD70) corresponds approximately to "normal" stand density in yield tables such as McArdle et al. (1961) and Curtis et al. (1982).

Measurements at time of plot establishment for all trees include diameter at breast height, age at breast height, total height, height to live crown base, and evaluation of tree vigor. Measurements are taken on the 0.5 acre measurement plot only. Planned measurement interval is four years.

Our goal is to establish 24 Douglas-fir installations and 8 western hemlock installations by 1990. Installations would be distributed over the range of site classes (I-V) and physiographic regions defined within the geographic scope of the Cooperative.

TYPE II INSTALLATIONS

Information on density control effects in planted stands of commercial thinning size will not be available from Type I installations for at least 15 years. Meanwhile, many planted stands will have reached commercial

thinning size. Currently, little information exists on results of commercial thinning applied to these conditions.

A limited number of installations, designated Type II, will be established in existing plantations that are now approaching commercial thinning stage. Objectives are (1) to provide partial results in the near future for a subset of the thinning treatments in the Type I installations, and (2) to provide experience in choosing, defining, applying, and controlling treatment regimes that will be applicable to the basic Type I installations when they reach a comparable stage. The preliminary results from the first objective are particularly critical given the large area of plantations now approaching commercial thinning stage.

Type II installations are established only in Douglas-fir plantations or respaced natural stands. Present SPA is expected to be 200 to 450 per acre, with most probably in the range of 300 to 450. Average diameter should be about 6 to 10 inches, with present RD (Curtis 1982) less than 55.

Treatments

The density control treatments for Type II installations are shown in Table 3. Treatments 1, 3, and 5 correspond to treatments 4, 5, and 6 in Type I installations (Table 2). Treatment 2 provides a contrasting density level for repeated thinning; while treatment 4 provides information on effect of delaying thinning. No supplementary treatments are included. Field layout and measurement schedules are the same as for Type I installations.

Table 3. Density control treatments for Type II installations.

Treatment	Density control regime
1	Repeated thinning, high density regime: first thinning at RD55 to RD35; second thinning at RD55 to RD40; subsequent thinnings at RD60 to RD40.
2	Repeated thinning, low density regime: first thinning at RD55 to RD30; subsequent thinnings at RD50 to RD30.
3	Minimal thinning: thin at RD55 to RD30; no further treatment.
4	Delayed thinning: Thin at RD65 to RD35; no further treatment.
5	No thinning.

Our goal is to establish 12 installations in Douglas-fir stands by 1990. Because of the small number of installations planned, establishment will be confined to site classes II, III, and IV (95 ft. < site index <135 ft.; base age 50 years).

TYPE III INSTALLATIONS

Installations designated Type III are being established to provide for future studies. These installations will be in areas scheduled for operational planting and will include six standard initial spacing levels. Plantation establishment should use the best available technology so that future development of these plantations will be representative of the best practices available today.

The objectives of Type III installations are (1) to provide plantations suitable for future installation of research studies, (2) to provide areas for future destructive testing of wood grown in stands with a wide range of stand densities, (3) to provide an opportunity to assess results of the best stand establishment practices currently available, and (4) to provide relatively large areas for visual demonstration of spacing effects.

Treatments

Each installation is planted at six different initial spacing levels. Target densities are approximately 100, 200, 300, 440, 680, and 1,210 stems per acre, corresponding to average nominal spacings of 21x21, 15x15, 12x12, 10x10, 8x8, and 6x6 feet.

Field Layout

Three kinds of Type III installations are planned: (1) pure Douglas-fir, (2) pure western hemlock, and (3) a 50:50 mix of Douglas-fir and western hemlock. We hope to establish an approximately equal number of installations in each category, although operational realities will probably weight the total toward Douglas-fir.

The available area is subdivided into blocks of at least three acres each in any convenient way that will provide easily relocatable boundaries and minimum variation in site quality. Spacing levels are then randomly allocated among the blocks.

Planting follows normal operational practice except for the differences in spacing. The average number of trees per acre (average SPA = 488) differs little from common operational practice. The only additional costs are those incurred in area selection and in marking the areas to be planted at different spacings.

GOALS AND STATUS

The goals mentioned previously sum to the following:

Type I installations: 32 installations with more than 300 plots in Douglas-fir and western hemlock stands.

Type II installations: 12 installations with 60 plots in Douglas-fir stands.

Type III installations: a minimum of 15 installations planted as pure and mixed stands of Douglas-fir and western hemlock.

These experiments are planned for a duration of about 50 years for Types I and III, and 30 years for Type II. We do not expect that all will survive accidents or changes in ownership.

During 1986 we prepared and tested a manual of standardized field procedures and developed the framework for a data base management system. Prototypes of Type I (2 installations), Type II (2 installations), and Type III (4 installations) were established. Installation establishment on a production basis is under way in 1987, with the aim of reaching our planned number of installations in a five-year period.

CONCLUSIONS

We believe that cooperative efforts such as the Stand Management Cooperative are the most promising means--and perhaps the only feasible means--for providing a continuing source of high-quality treatment response data. These data are needed for construction of reliable models that can guide owners in evaluating alternative management regimes. The costs to an individual owner are far less than those of an independent effort, and the range in both the conditions represented and the expected sample size is far greater. Response from the region's land-managing organizations has been most gratifying.

The Stand Management Cooperative is perhaps unique in giving emphasis to treatment effects on wood and product quality, which we think is likely to be as important to our future regional competitive position as is volume production. We also believe the installation design will overcome some of the difficulties that have plagued past long-term studies of silvicultural regimes in the Pacific Northwest.

LITERATURE CITED

Curtis, R.O. 1982. A simple index of stand density for Douglas-fir. Forest Science 28(1):92-94.

Curtis, R.O., G.W. Clendenen, D.L. Reukema, and D.J. DeMars. 1982. Yield tables for managed stands of coast Douglas-fir. USDA Forest Service General Technical Report PNW-135. 182 p.

McArdle, R.E., W.H. Meyer, and D. Bruce. 1961. The yield of Douglas-fir in the Pacific Northwest. USDA Technical Bulletin No. 201. 72 p.

A REPORT ON THE PERMANENT PLOT TASK FORCE

Robert O. Curtis[1]

ABSTRACT. A task force on permanent plot standards has reviewed problems and needs within the USDA Forest Service and has recommended ways to improve programs and the quality and consistency of data used for growth and yield systems. Its recommendations are now being implemented.

INTRODUCTION

In recent years, the Forest Service has become increasingly aware of the need to develop growth and yield systems to meet the needs of the National Forests. A 1983 in-Service report listed a series of problems perceived as obstacles to such development within the Forest Service.

One obstacle was "the lack of quantitative growth and yield data over broad geographic regions and for an array of forest types, which often limits research, development, and implementation."

Regions and Stations were asked to prepare joint growth and yield action plans; and to review the needs, information available, and future plans for their respective areas. These plans were summarized in a 1985 in-Service report that listed issues and recommended several actions at the national level. Among these were the statements (1) that "the lack of quantitative data bases is the primary limitation to development and implementation of models," and (2) that there is a need for "provision for establishment and maintenance of permanent growth and yield plots on National Forest lands," which will "require a well planned long-term data collection and analysis commitment...." One of several specific recommendations was that the Chief establish a task force including Timber Management Research, Timber Management, Forest Inventory and Analysis, and Land Management Planning to develop standards for

---

[1]Principal Mensurationist, USDA Forest Service, Pacific Northwest Research Station, Forestry Sciences Laboratory, 3625 - 93rd Avenue S.W., Olympia, WA 98502.

Presented at the IUFRO Forest Growth Modeling and Prediction Conference, Minneapolis, MN, August 24-28, 1987.

establishing permanent plots on National Forest lands to serve growth and yield research, forest inventory and survey, and monitoring of forest plans.

This task force was established in early 1986 and consisted of Dwane Van Hooser, Jim Brickell, Gyde Lund, Neil Lamson, Bob Bailey, and me as chairman. I will summarize the main points in our report. Though it may include some things peculiar to the Forest Service, I think many of you will recognize our problems in your own organizations.

OBJECTIVES

Our instructions were "to develop standards for establishment of permanent plots...." We took this to include the uses of permanent plots, factors affecting their design and measurement, and practical questions dealing with organization and objectives, in addition to measurement procedures. We understood our assignment to refer only to permanent plots that involve measurement of timber. We did not think we could or should specify procedures for the entire country in great detail, and much of our report is a discussion of principles and past experience that should guide any permanent plot program.

USES OF PERMANENT PLOTS

Permanent plots have two main uses, to measure change and to determine how change is influenced by stand attributes and stand treatment.

Two goals can be distinguished (Curtis and Hyink, 1985): to estimate the current "growth trend" of the existing forest and to estimate "response to treatment."

These goals are not the same, and they generally cannot be met from the same data. The different objectives of inventory, monitoring, and research lead to different plot designs and different sampling designs.

Inventory and monitoring plots represent the growth of the present forest, which is the result of past actions and past conditions. For answers to "what if" questions, such as choices among alternative treatments and management regimes, or forecasts of the results of stand treatments different from those that produced the present forest, we need data from research plots that are designed to provide response data for a wide range of initial conditions and stand treatments.

Growth and yield systems intended to answer the "what if" questions must rely primarily on research data. Suitable inventory and monitoring plots can provide useful supplemental information for system

construction and are necessary for system calibration, evaluation, and application. Definitions and measurement standards must be consistent for both types of data. We must measure the same variables by consistent procedures.

Our report included an extended discussion of designs and recommended a minimum set of measurements that should be routine on all permanent plots that may be used either for system development or as input to system applications. I am not going to go through these, but I will mention some past difficulties that have repeatedly been encountered.

PAST PROBLEMS, NEEDS, AND OPPORTUNITIES

DESIGN AND MEASUREMENT

Historically, permanent plots have been established by individual scientists and local work units, for a variety of purposes. They have often been useful for purposes other than those originally intended. Design and measurement procedures have generally been determined by the individual or unit. These individuals and units have differed widely in knowledge, experience, and objectives and have had similar difficulties and made similar mistakes. Inventory plots have perhaps been more standardized, but designs and standards have changed repeatedly and differ among administrative units.

The result is inconsistency between data sets. Measurements present in one set are lacking in another or were taken to different standards not easily convertible to a common basis. Difficulties are often compounded by poor documentation and by differences in data codes and formats. Screening data and trying to reconcile data from different sources can be an almost endless task, and one that makes up a substantial part of the total cost of system development.

Additional problems occur repeatedly in much existing data and severely reduce or destroy their value. These include such things as small plots with large edge effects, ages recorded by broad classes, poor height samples and sloppy height measurements, omission of small trees, and so on.

As an example, one may get data for a set of plots that include stand age. Is this age at breast height? Total age? An age determined by boring? Years since planting? Is it an actual average of measured values, or merely a broad class value? If it is a mean of measured values, is it based on all tree classes? Dominants only? Or what? On inquiry, one may discover that the only person who knows retired last year and moved to Florida. The list is endless.

Permanent plots are expensive, and we cannot afford to have individuals doing their own thing and repeating past mistakes. New permanent plots generally should be established only as part of a carefully planned and thoroughly reviewed program. We need minimum standard procedures that are routinely followed. These procedures need to recognize differences in objectives, but they should provide for compatible procedures and compatible measurements on a common set of basic variables.

DATA MANAGEMENT

Database management and data summarization have been continuing sources of major costs and frustrations to all who attempt to use or recover available information. This is particularly true if the data come from a source over which the current user has no control.

Any system of permanent plots generates huge amounts of data that must be entered, edited, updated, and summarized in a variety of ways. We have universally underestimated the time and cost and the expertise required.

The Forest Service has no standard and generally applicable programs for performing these tasks. Each unit has developed its own procedures and programs. Unit capabilities vary widely, and people often are unaware of what others have already done. The result has been a large and redundant expenditure of resources on program development, and we still did not have widely available, efficient, consistent, easy-to-use standard programs.

QUALITY CONTROL

Tight quality control is an essential part of any permanent plot program. This requires (1) defined measurement standards and procedures, (2) field checks, (3) adequate data editing procedures, and (4) specialized personnel with adequate supervision.

Plot establishment and remeasurement must be supervised by competent people for whom this is a major duty. Personnel on Forest Service Ranger Districts who spend only a small part of their time on this activity cannot be expected to have the needed expertise.

COORDINATION BETWEEN THE NATIONAL FOREST SYSTEM (NFS) AND RESEARCH

Research staff working in growth and yield and NFS staff concerned with inventory and management planning have often lacked communication and common understanding. Many researchers lack familiarity with current inventory procedures and existing inventory data. Often they know little about the planning process and its information needs.

Conversely, they have had little opportunity to influence inventory and monitoring procedures to make such data more useful and more compatible with research-developed growth and yield information. There is a need to promote dialogue and common understanding.

Much of the existing research permanent plot data is the product of informal cooperation between NFS and Research. But there has rarely been a comprehensive program to establish permanent plots to a consistent design over a region or type, specifically to meet the needs of growth and yield system development. We need such programs.

Permanent plots for monitoring "growth trends" in operationally managed stands are logically part of the inventory system. But "treatment response" studies are also necessary, and they require a series of installations across the range of site conditions and possible treatments. These installations could be installed and maintained as a joint effort of Stations and Regions. Objectives and plans should be developed jointly by Stations and Regions, with Stations having primary responsibility for design and data analysis, and NFS much of the responsibility for maintenance and treatment applications.

COOPERATION WITH OTHER OWNERS

National Forest planning inventories and forest plan monitoring are by their nature specific to National Forest ownership.

This is not true of data used for model development and for evaluation of treatment response and silvicultural alternatives. Species do not change their characteristics across a property line. Data from similar lands in other ownerships are equally applicable and are often essential for broadening the range of combinations of sites, age classes, and treatments represented.

We in the Forest Service should not be thinking of plots on National Forest lands as the only source--or even the primary source--of treatment response information and data for model development. Carefully planned cooperative programs that include other owners and other users of permanent plot data provide major opportunities for savings in time and money and enhanced program effectiveness. These programs can benefit all parties.

Cooperatives can be used to both plan and install permanent plots, and for pooling and analyzing data. The leverage they provide makes possible much more extensive programs than would be possible for either the Forest Service or any other organization acting independently. Cooperatives also help to preserve program continuity and to promote the use of compatible and consistent data collection procedures.

Successful cooperative programs require careful planning and long-term commitment. The Forest Service must be actively involved in program planning and in subsequent implementation and data analyses to ensure that program direction remains consistent with Forest Service needs. Paying the dues and attending the annual briefing are not enough.

Cooperatives are often the most promising and most cost-effective means for developing the treatment response information needed for system development. They may be the only means feasible under prospective personnel and funding constraints. The costs will be far less than those of any attempt to go it alone.

CONTINUITY AND FUNDING

Any program to develop the needed data bases will require continuity in programs, procedures, and personnel.

Most of our present knowledge and our data bases for growth and yield work are the product of the past efforts of a few farsighted and dedicated individuals. Permanent plot programs that depend on the support and interest of a particular individual are highly vulnerable to personnel changes, and managers are constantly tempted to sacrifice long-term goals to immediate competing needs.

TASK FORCE RECOMMENDATIONS

The Task Force made several specific recommendations in its report, which I have condensed here:

1. Continuity in programs, procedures, and personnel are essential. There should be:

- clear policy direction emphasizing long-term commitment, with attendant guidelines; and
- a funding mechanism that specifically allocates funds to these activities, rather than leaving allocation to the local managers' discretion.

2. Measurements taken and procedures used in inventories, monitoring, and stand examinations should be compatible with those used in treatment response studies. The same basic variables should be measured in a similar manner, as specified in the manuals proposed in our report.

3. The Forest Service should adopt a nationwide standard minimum set of core variables to be used on all permanent plots that include measurement of timber.

There is need for:

- national manual direction documenting the core requirements for permanent plot procedures and measurements; and

- Region and Station handbooks documenting Region and Station standard procedures, including but not limited to the standard minimum set of variables. These should be subject to Washington Office review and approval.

Where feasible and appropriate, definitions, standards, and recommendations in the Task Force report should be incorporated in the new "Resource Inventory Handbook" (discussed by Lund, in press), now in preparation.

4. Several research scientists with growth and yield backgrounds should be added to the working group preparing the Forest Service "Resource Inventory Handbook" (1) to promote consistency and compatibility between research definitions and needs and those used by NFS and Forest Inventory and Analysis, and (2) to ensure that guidelines for monitoring are based on a common understanding of definitions and objectives and will produce data compatible with prospective growth and yield system needs.

5. The Forest Service should have standard computer programs for database management and permanent plot data summarization, with versions suitable for use on microcomputers and on its Data General minicomputers.

Programs and procedures now in use should be surveyed to identify (1) the systems best suited to general use; (2) further development needed to produce generally applicable systems; and (3) documentation, training, and support needed to make these systems widely available.

6. Within each Region in the National Forest System, the primary responsibility for training, quality control, manual development, and so forth, should be given to one person with expertise in this area.

Responsibility for plot installation and maintenance should be at the Forest level rather than at the District level, with technical coordination and data management at the Region and Station level.

7. Policy direction and funding procedures should specifically encourage cooperative arrangements with other land management and research organizations for collecting, sharing, and analyzing data. The Forest Service should be active in the planning and operation of such cooperatives.

IMPLEMENTATION

The Task Force recommendations have been accepted in principle, and measures to implement them are now in progress. Only time will tell the extent of the changes, but we feel that the Task Force has clarified the problems and pointed the organization toward better coordination and more effective work in this area. The Task Force has certainly been a valuable educational experience for its members.

LITERATURE CITED

Curtis, R. O., and D. M. Hyink. 1985. Data for growth and yield models. In: D. D. Van Hooser and N. Van Pelt, compilers. Proceedings--Growth and yield and other mensurational tricks: a regional technical conference. United States Department of Agriculture Forest Service, General Technical Report INT-193. p. 1-5.

Lund, H. Gyde. (In press). Developing resource inventory policies for national land and resource evaluating and planning. In: H. Gyde Lund, Miguel Caballero-Deloya, and Raul Villareal-Canton, eds. Land and resource for national planning in the tropics. United States Department of Agriculture Forest Service, General Technical Report WO.

MONITORING LAND/FOREST COVER USING THE KALMAN FILTER: A PROPOSAL

Raymond L. Czaplewski, Ralph J. Alig and Noel D. Cost[1]

ABSTRACT. Although growth and yield models have been used to update forest inventories for large regions, such models poorly predict cover changes from land use conversions, regeneration, and harvest. These changes could be monitored directly for large areas using remote sensing, which can be expensive, or estimates made by agricultural agencies, which are not detailed for condition of timberlands. The Kalman filter, which is a flexible statistical estimator, might increase statistical efficiency and produce annual estimates of cover by combining such direct monitoring with past knowledge (i.e., previous forest inventory) and expected change (i.e., model for annual change in land cover). This paper describes a potentially useful application of this topical estimator and presents specific proposals for practical methods.

INTRODUCTION

Inventories performed by the USDA Forest Service, Forest Inventory and Analysis (FIA) Projects (Cost and Knight, 1983; Frayer and Beltz, 1986) are adequate for their intended applications but are 1 to 10 years old. Models have been used to update (Smith and Hahn 1986) and reduce cost (MacLean 1981) of FIA inventories. However, most models do not predict changes in area caused by harvesting, regeneration, and conversions in land use. This paper describes the Kalman filter, and discusses how it might be used to monitor land cover-ownership (Table 1). The Kalman filter includes a deterministic model for change in a multivariate system over time, and a measurement model for a time series of monitoring data. Estimates from the most current FIA inventory could serve as initial conditions (i.e., time t=0). Subsequently (t>0), remotely sensed data and areal estimates of cover from other agencies would serve as monitoring data. Areal models of annual change in land cover, possibly based on econometric methods, would be used in the Kalman filter to combine this time series of data into a single, dynamic estimator. However, estimation errors would eventually build to unacceptable levels, and a new FIA inventory using traditional methods would be required. Until then, efficient annual estimates of cover would be produced for resource planning at the Federal and State levels.

KALMAN FILTER

The Kalman filter (Kalman 1960) was originally developed for aerospace control problems. Its derivation is given by Lee (1964); Jazwinski (1970), Harrison and Stevens (1976), Maybeck (1979), and Sorenson (1985) provide contemporary descriptions. Dixon and Howitt (1979) proposed it for continuous forest inventory, and Visser (1986) and VanDeussen (1987) have used it in dendro-ecological studies. It is a vector analog of the familiar estimator used

---

[1]Mathematical Statistician, USDA Forest Service, Rocky Mountain Forest and Range Experiment Station, 240 West Prospect Street, Fort Collins, CO, 80526; Project Leader, USDA Forest Service, Forestry Sciences Laboratory, Box 12254, Research Triangle Park, NC, 27709; and Research Forester, USDA Forest Service, Southeastern Forest Experiment Station, 200 Weaver Boulevard, Asheville, NC, 28802, USA.

Presented at the IUFRO Forest Growth Modelling and Prediction Conference, Minneapolis, MN, August 24-28, 1987.

TABLE 1. Land classification system

Land Ownership	Land Cover	Forest Condition	
		FOREST TYPE	SIZE CLASS
PUBLIC (censused)	FOREST	Pine	Sawtimber
National Forest	Timberland	Oak-pine	Poletimber
Other federal	Woodland	Upland hardwood	Seedling-sapling
BLM		Bottomland hardwood	Nonstocked
Indian			ORIGIN
Misc. Federal			Natural
State			Planted
County & Municipal			
FOREST INDUSTRY (censused)			
Owned	NONFOREST		
Leased	Cropland		
PRIVATE (not censused)	Grassland		
Farmer	Barrenland		
Other private	Urban		
Other corporate	Water		

in sampling with partial replacement, in which components are weighted in inverse proportion to their variances (Gregoire, personal communications).

The Kalman filter is given by model (1), which represents the linear change (Φ_t) in a multivariate system ($\underline{x}$) between time $t-1$ and t, and model (2), which describes the linear relationship ($\underline{H}_t$) between measurements of the system ($\underline{y}_t$) and the true, but unknown state of the system ($\underline{x}_t$).

$$\underline{x}_t = \Phi_t \, \underline{x}_{t-1} + \underline{w}_t \qquad (1)$$

$$\underline{y}_t = \underline{H}_t \, \underline{x}_t + \underline{v}_t \qquad (2)$$

$\underline{y}_t$ can represent a time series of vectors for independent sources of measurement data. The vector of prediction errors $\underline{w}_t$ has a zero mean vector and covariance matrix $\underline{Q}_t$. The vector of measurement errors $\underline{v}_t$ has a zero mean vector and covariance matrix $\underline{R}_t$. $\underline{w}_t$ and $\underline{v}_t$ are vectors of random variables; their exact values are unknown, but estimates can be made for $\underline{Q}_t$ and $\underline{R}_t$, and assumptions made regarding their true distributions.

The state vector ($\underline{x}_t$) might represent hectares in each of n land/forest cover categories (Table 1) at time t. The true, but unknown, state vector ($\underline{x}_t$) equals an estimated state at time t ($\hat{\underline{x}}_t$) plus a vector of estimation errors ($\underline{\epsilon}_t$).

$$\underline{x}_t = \hat{\underline{x}}_t + \underline{\epsilon}_t$$

$\underline{\epsilon}_t$ has a zero expected value and covariance matrix $\underline{P}_t$. If error vectors $\underline{w}_t$, $\underline{v}_t$ and $\underline{\epsilon}_0$ are multivariate normal for all values of t, then $\underline{\epsilon}_t$ will be multivariate normal, and confidence intervals for $\underline{x}_t$ are readily computed using $\underline{P}_t$.

The state vector at time t is estimated using the state vector at a prior time ($t-1$) and expected change between $t-1$ and t

$$\hat{\underline{x}}_t = \underline{\Phi}_t \hat{\underline{x}}_{t-1} \quad (4)$$

The covariance matrix for propagated estimation errors ($\underline{P}_t$) is a function of the previous covariance matrix for estimation errors at time t-1 ($\underline{P}_{t-1}$), the expected change in the state of the system ($\underline{\Phi}_t$) from model 1, and the covariance matrix for prediction errors between t and t-1 ($\underline{Q}_t$).

$$\underline{P}_t = \underline{\Phi}_t \underline{P}_{t-1} \underline{\Phi}_t^T + \underline{Q}_t. \quad (5)$$

This requires estimates of initial conditions $\underline{x}_0$ and $\underline{P}_0$.

Measurements at time t can improve the updated estimate. Measurements might be estimates of hectares in m land/forest cover types from remote sensing or from other agencies. The composite estimator, which combines prior knowledge (model 1) with a new vector of measurements (model 2), is

$$\hat{\underline{x}}_t^* = [\underline{I} - \underline{G}_t \underline{H}_t] \hat{\underline{x}}_t + \underline{G}_t \underline{y}_t, \quad (6)$$

where $\underline{G}_t$ is computed to produce the minimum variance estimate (see Appendix).

This estimator has less variance in estimation error ($\underline{P}_t^*$) than the prior estimate ($\underline{P}_t$) because

$$\underline{P}_t^* = \underline{P}_t (\underline{I} - \underline{G}_t \underline{H}_t), \quad (7)$$

where ($\underline{G}_t \underline{H}_t$) has values from zero to one.

FIA DATA

FIA units provide the most detailed, reliable, statistical estimates of forest cover for the entire United States. Every 5 to 10 years, areal estimates are made for condition of forestland in multi-county physiographic regions (i.e., Inventory Units) in each State. The following describes FIA methods used in the southeastern United States, with specific examples from the 1984 inventory of North Carolina (NC) from Sheffield and Knight (1986).

First, complete aerial photo coverage is used to estimate area of timberland in each county; it is 1:40,000-scale black and white, or 1:58,000-scale color infrared (CIR) prints, and can be up to 10 years old. Temporary plots, nominally 12 ha, are systematically located on the photographs, and the proportion of timberland for each plot is photointerpreted. There were 91,765 photo samples (1 per 138 ha) in the 1984 inventory for NC. Photointerpretation is verified on the ground for a subsample (e.g., 8,123 out of 91,765 photo samples in NC). Estimates of total timberland are adjusted for misinterpretations and changes since the date of photography using double sampling with regression.

Second, exact area of timberland for certain ownerships (Table 1) is censused for each county using information from forest-product industries and government agencies. It is impractical to census area of other timberlands managed by non-industrial, private forest (NIPF) landowners (typically 75% of the timberland in the Southeast). Third, permanent ground plots, nominally 0.4-ha, are systematically installed in timberland by field crews (5,355 plots in 1984 for NC). Field crews remeasure forested permanent plots (4,878 of the 5,355 in NC) for estimates of growth, removals, and mortality. Ground data are used to classify each plot using the system in Table 1. In addition, a few temporary

0.4-ha ownership plots are measured by field crews to describe area in ownerships that do not contain a permanent ground plot in a county. This procedure produces reliable estimates of area for classes in Table 1 within each Inventory Unit.

REMOTELY SENSED DATA

The following assessment of remote sensing strategies for the southern United States is based on Catts et al. (1987) and Czaplewski et al. (1987). It emphasizes statistical estimates for large regions rather than in-place vegetation maps required for land management or extension efforts. Three sources are considered: digital satellite data, high-altitude aerial photography, and medium- or large-scale aerial photography.

Forest type and some classes of land cover could be interpreted using digital satellite data. However, seedling stands would be confused with cropland and grassland. Accurate monitoring of regeneration is critical for forecasting future timber supplies. Ownership, size class (poletimber vs. sawtimber), stand origin, old clearcuts, and residential urbanland would be very difficult to interpret with digital satellite data. Small-scale, high-altitude aerial photography could also be used to reliably interpret some categories in Table 1. Seedling stands would be confused with cropland, grassland, and shrubland. Such photography is unsuitable for interpreting ownership and stand origin. These data are available every 5 to 10 years, but would include a wide range of dates for a single Inventory Unit. Alternatively, high resolution, medium- or large-scale aerial photography could be used to interpret all categories in Table 1 except for ownership. It is the only source of new monitoring data which could be acquired directly by FIA, and not subject to priorities and policies of other organizations. Regeneration and type conversions could be detected after 2 years. However, such photography is expensive, and would have to be used for sampling photoplots. Medium-scale aerial photography could be acquired annually, but a 3- to 5-year cycle would be more realistic.

COVER ESTIMATES FROM OTHER AGENCIES

Government agencies routinely gather information about forestlands by mail, telephone canvass, and ground inventories. However, these rarely cover all ownerships, and vary greatly in detail on forest condition, frequency, timeliness, reliability, and definitions. The following lists periodic estimates which might be combined with FIA data to monitor land cover.

The National Resource Inventory (NRI) provides estimates by State of land use/land cover for nonfederal lands every 5 years (USDA Soil Conservation Service 1982). The Census of Agriculture also estimates area of farmland and other land uses by State and county every 5 years (USDC Bureau of the Census 1981). The National Agricultural Statistical Service (NASS) produces annual estimates of area of cropland and total forestland at the State level (USDA Statistical Reporting Service 1983). NASS has produced special estimates of land cover and forest type compatible with FIA definitions (Table 1) for Kansas, Arkansas, and Missouri (May et al. 1986), and a survey that examined harvest and reforestation decisions of NIPF landowners (Fecso et al. 1982). Estimates from these agencies vary from those made by FIA because of differences in definition, timing, sampling, and procedure. However, they might provide a measure of trends in forested area if differences are quantified.

Each year the Forest Service estimates area planted or seeded with trees by State and ownership (USDA Forest Service 1987). Data come from many sources,

and vary considerably in quality and accuracy. The area of successful artificial regeneration is overestimated because failures are not considered, and some planted areas were already stocked using FIA definitions. Trends might be monitored with these data if adjusted annually for seedling survival, perhaps using a climatological index.

Information on timber products output (TPO) describes trends and current levels of tree harvest. Most States in the Southeast canvass primary wood-using plants every 1 or 2 years to determine the volume produced and geographic source of all industrial roundwood products (Tansey 1984). Similar information is available for the Midsouth (McWilliams 1986). However, the type of material from which the products are derived is not specified. Some material is not considered growing stock by FIA. TPO does not include logging residue and growing stock removed during conversion in land use.

PREDICTIVE MODELS FOR COVER

Econometric models have been used to predict change in area for land use/forest ownership using economic, social, and policy variables. White and Fleming (1980), Stoll et al. (1984), Brooks (1985), and Alig (1986) all rely on land rent theory. Brooks (1985) also uses models of land allocation to perennial crops as in Houck and Subotnick (1969), French and Matthews (1971), and Minami et al. (1979). Alig (1986) takes advantage of exact prior information to reflect zero sum changes for the total land base. At least three groups of input data are usually required: (1) cross-section and time series data, including FIA data on area by forest ownership (needed to estimate model parameters); (2) current area estimate of the existing forest land base, and; (3) projections or estimates of economic driving variables (necessary to predict changes in land use) such as population estimates and per capita income.

Econometric models have been linked to models of forest succession and cover type dynamics (Alig 1985). These require: (1) current data on the area in each forest type by ownership; (2) probability of a primary disturbance for each type of ownership and forest type; and (3) the conditional probabilities of forest type shifts in response to a primary disturbance (Alig and Wyant 1985). Regional models for the Nation are being developed to predict area changes on a 10-year time increment for long-range planning. Annual projections are possible if an annual time series of estimated economic driving variables is available.

IMPLEMENTING THE KALMAN FILTER

Initial conditions for forestland monitoring using the Kalman filter can be determined from the most current FIA inventory for each Inventory Unit. Areal estimates for all categories of land in Table 1 at time $t=0$ are available for $\hat{\underline{x}}_0$ in equation (4). However, the covariance matrix for estimation error ($\underline{P}_0$ in equation 5) has never been computed because of the complex design used by FIA, which includes systematic sampling, census, and regression data. This problem is being investigated in a related study.

STATE TRANSITION MODEL AND PREDICTION ERROR

Econometric models for an annual time increment, and annual estimates for socioeconomic driving variables, are presently unavailable. Therefore, a more empirical approach is proposed until such are available. Assuming annual transition probabilities among cover types are constant, an estimated state

transition matrix ($\hat{\Phi}_k$) is readily computed from a previous FIA inventory (t=-k) to the most recent FIA inventory (t=0) using field classification of permanent plots at both times. For example, 4,878 0.4-ha FIA forested plots were classified in both 1974 (t=-10) and 1984 (t=0) in NC (k=10 years). The ij-th element of $\hat{\Phi}_k$ is

$$(\hat{\Phi}_{ij})_k = \frac{N(A_0=i \,|\, A_{-k}=j)}{N(A_{-k}=j)}, \qquad (8)$$

where $N(A_0=i \,|\, A_{-k}=j)$ is the number of plots classified as category i at t=0 (1984 in NC), given they were classified as category j at t=-k (1974 in NC), and $N(A_{-k}=j)$ is the total number of plots classified as category j at t=-k.

Therefore, the columns in $\hat{\Phi}_k$ are vectors of independent, estimated, conditional probabilities (see Appendix). Because these probabilities are for k years, they can be converted to a time-invariant transition matrix for one year using

$$\hat{\Phi}_1 = (\hat{\Phi}_k)^{1/k}, \qquad (9)$$

which is derived in the Appendix from equation (1).

If prediction error is caused solely by sampling error in the estimated transition probabilities for k years ($\hat{\Phi}_k$), then the covariance matrix for prediction error ($\hat{\Omega}_k$) can be determined using equation (1), the multinominal distribution for each column vector in $\hat{\Phi}_k$, and the estimated area variables at time -k and 0 (see Appendix). The covariance matrix for prediction errors in annual estimates ($\hat{\Omega}_1$) is computed from the corresponding matrix for k years using the following (see Appendix)

$$\hat{\Omega}_1 = [\hat{\Phi}_1^{k-1} + \hat{\Phi}_1^{k-2} + \ldots + \hat{\Phi}_1 + \underline{I}]^{-1} \, \hat{\Omega}_k \, [(\hat{\Phi}_1^{k-1} + \hat{\Phi}_1^{k-2} + \ldots + \hat{\Phi}_1 + \underline{I})^T]^{-1}. \qquad (10)$$

This is an underestimate of prediction error because it ignores change in transition probabilities over time. Realistic estimates of Ω_1 are needed so that proper weight is placed on model predictions relative to measurements. An objective method for scalar inflating Ω_1 to better represent all prediction errors is in the Discussion and Appendix. In the future, this oversimplified model will be replaced with a better econometric model.

COVER MEASUREMENTS USING REMOTE SENSING

Satellite imagery could be periodically classified by FIA for multi-scene areas to map land cover and produce area estimates. In other countries, photointerpreted stand maps might serve the same purpose (e.g., Bonner and Magnussen 1987). Some categories in Table 1 could not be accurately classified (e.g., ownership), and $\underline{H}_t$ would sum these into a less detailed classification system for satellite data (i.e., $m<n$). The measurement relationship matrix ($\underline{H}_t$) could be further determined from an analysis of classification accuracy as commonly done in remote sensing studies (Prisley and Smith 1987). There would

be no sampling error, but error in estimating $\underline{H}_t$ would be included in the measurement error ($\underline{R}_t$) using a multivariate regression estimator or conditional probabilities in a "classification error matrix" (see Appendix).

FIA could obtain aerial photography of photoplots, and photointerpret land cover. Assuming negligible interpretation error, $\underline{H}_t$ would contain ones and zeros, representing the logical association between Table 1 and a less detailed classification system for FIA photointerpretation (e.g., ownership could not be photointerpreted). Sampling error for the photoplots would be used for $\underline{R}_t$. However, classification error can be substantial, and $\underline{H}_t$ would have to be further estimated using ground reference data. The error in estimating $\underline{H}_t$ would be added to the sampling error to compute total measurement error.

COVER MEASUREMENTS FROM OTHER AGENCIES

Extensive estimates of land cover, made annually by NASS and at 5-year intervals by other Federal agencies, have an estimated covariance matrix for sampling errors. This matrix is needed for $\underline{R}_t$ to compute $\underline{G}_t$ in equations (6) and (7). However, these agencies do not produce a detailed classification of forestland. Therefore, the measurement matrix ($\underline{H}_t$) in model (2) must sum many state variables into a few categories. If definitions are compatible, $\underline{H}_t$ will contain zeros or ones, depending upon the logical relationship between land classification systems. However, effects of different definitions and procedures must be quantified; these could be estimated using multivariate regression and corresponding estimates from many geographic areas (e.g., counties or Inventory Units). Alternatively, FIA and another land classification systems might be applied to a randomized set of small plots. The resulting contingency table could be treated as a matrix of conditional probabilities, similar to $\hat{\underline{\Phi}}_k$ and $\hat{\underline{Q}}_k$ (see Appendix). Again, error in estimating $\underline{H}_t$ would have to be added to any sampling error to estimate total measurement error.

VERIFICATION

Many assumptions, approximations, numerical calculations, and estimates are required to apply the Kalman filter. If any are inaccurate, then estimates of land cover or their confidence intervals can be biased, producing serious consequences if undetected. However, the actual distribution of residuals will likely deviate from their expected distribution in presence of significant inaccuracies. The entire time series of multivariate measurement residuals can be standardized and orthogonalized; goodness-of-fit tests could detect significant departures from their expected distribution, and tests of hypotheses used to investigate independence (Appendix). This would identify existence of a problem, but problem isolation and solution could be difficult. Comparison of estimates from the Kalman filter to estimates from a new FIA inventory is the most rigorous test of reliability. This would be possible every 5 to 10 years given present schedules. In a production system, detection of a failure in the filter for one State might suggest potential problems for other States. Serious scrutiny of residuals is necessary for responsible application of the Kalman filter.

DISCUSSION

The Kalman filter has potential for frequent, efficient monitoring of land cover between FIA inventories; however, it also presents formidable challenges. An unexpected distribution of standardized residuals might indicate a poor assumption. The assumption most likely incorrect is time-invariant transition probabilities. This might be remedied using econometric models for cultural changes, and growth and yield models for vegetative succession. Also, the covariance matrix for prediction error, which considers only the sampling error in estimating time-invariant probabilities, could be inflated by a scalar value to represent additional prediction errors caused by changes in transition probabilities. The scalar value might be estimated to maximize the goodness-of-fit of standardized residuals to their expected distribution (Czaplewski 1986). Also, change in transition probabilities over time might be observed directly. Change in cover on permanent photoplots could be efficiently interpreted using a time-series of comparable aerial photography. Future NASS or Bureau of Census surveys could include estimates of timber harvest, forest regeneration, conversion of land use, and change in type of ownership, especially for NIPF lands. Annual estimates of seeding and planting rates, supplemented by survival estimates, might improve predictions of regeneration rates for planted stands. Annual estimates of TPO might improve predicted area of forest converted to other cover types because of harvest. These would require the Kalman filter to simultaneously estimate state variables and rate parameters.

Some existing sources of monitoring data might not be useful because they do not use FIA definitions (e.g., SCS, NASS, Bureau of Census, TPO, and Planting Reports). Definitions and criteria for minimum stand size vary. Measurements of aggregations of many variables might poorly represent changes which vary considerably among components (e.g., clearcut rate on industrial lands might be much different than on non-industrial lands, but this difference would be ignored if direct observation of clearcut area was not identified by ownership). The expense in quantifying these differences might not justify a marginal increase in efficiency. Rather, new sources of frequent monitoring data, such as remote sensing or surveys of forest landowners might be more cost effective.

The land classification system in Table 1 contains 418 categories. Each requires a separate state variable. More variables in the state vector would be required for simultaneous estimation of rate parameters. The Kalman filter is rarely successful for systems with more than 60 such variables, and the classification system must be simplified. This could be reduced to 48 classes if non-forested cover types are not differentiated by ownership, nor planted and nonstocked stands by forest type; and land ownership classes condensed into 3 categories: public, forest industry, other private.

This proposal is speculative, and there are major questions regarding implementation. Will insurmountable problems be encountered using remote sensing and ancillary data of varying quality as monitoring data, and FIA inventories as initial conditions and the basis for an empirical model of change in cover? Will monitoring data for land/forest cover and rates of change and inflation of prediction error compensate for a predictive model that assumes constant transition probabilities among cover types. Can econometric models be formulated to better predict annual changes in cover. These questions are being addressed in an ongoing study for the State of North Carolina.

LITERATURE CITED

APPENDIX

Available from authors upon request.

STUDY DESIGN FOR GROWTH RESPONSE OF LOBLOLLY PINE TO VARYING DEGREES OF HARDWOOD AND HERBACEOUS VEGETATION CONTROL

Glenn R. Glover, Bruce R. Zutter and Jerre L. Creighton

ABSTRACT. Pine growth response studies installed by members of the Auburn University Silvicultural Herbicide Cooperative and others have demonstrated increased pine survival and growth through vegetation control. Most of these studies were one-point-in-time installations over a fairly narrow range of vegetation conditions. In order to justify operational vegetation control treatments and continued screening of new forestry chemicals, quantification of the effects of degree and timing of herbaceous and woody vegetation control and resultant level of competing vegetation on short- and long-term growth of loblolly pine is needed.

An experiment is being installed over a four-year period across the southern United States which will consist of 88 locations of five plots each (440 plots total). Treatments will be applied to 0.13-ha plots, with an interior measurement plot of 0.06 ha. Study locations will be established in newly planted to five-year-old plantations. Varying levels of initial arborescent hardwood density (ranging from <1200 to >7400 rootstocks per ha) and loblolly pine site index (from <17 m to >20 m, base age 25 years) will be included. Pine and hardwoods will be presampled to ensure uniformity in density and size within a location. Herbicide treatment of individual hardwood stems will be used to create varying levels of residual hardwood vegetation, given an initial level at each location. Herbaceous vegetation control will be complete for one year following hardwood treatment, or not at all. Pine, hardwood and herbaceous vegetation will be quantified at specified times during the life of the stand. The study will be followed through rotation.

The study is designed as a response surface approach. Due to manpower restrictions and the unlikely occurrence of some factor combinations, not all cells of the full data matrix will be filled. Data cells were selected to provide sufficient information to define pine response as a function of vegetation and site factors, with particular strength in areas of practical significance. Specifics of the data matrix definition, plot design, presampling scheme, treatments and treatment procedures, measurement variables and procedures, measurement schedule and expected analysis of the data are presented.

Authors are Assistant Professor and Research Associates, School of Forestry and Alabama Agricultural Experiment Station, Auburn University, Alabama, U.S.A. 36849.
Presented at IUFRO Forest Growth Modeling and Prediction Conference, Minneapolis, MN, August 24-28, 1987.

INTRODUCTION

The objective of the described study is to quantify the effects of degree and timing of herbaceous and hardwood vegetation control and resultant level of competing vegetation on short- and long-term growth of loblolly pine. The study will consist of approximately 88 locations of five plots each, or 440 plots total, located across the 13 southeastern United States. The study is being installed by members of the Auburn University Silvicultural Herbicide Cooperative, a forest industry, state, U.S. Forest Service and university research cooperative whose goals are to develop and enhance the use of herbicides in forest management in the southern United States. Actual field installation and measurement will be accomplished by people with diverse training, from technicians to foresters with advanced degrees. Therefore, the study had to be designed in a manner that could be understood and implemented by individuals with diverse educational backgrounds.

DEFINITION OF DATA MATRIX

Locations are to be established in newly planted (pine age 0) to five-year-old loblolly pine plantations on mesic sites where the primary competing hardwood species are oaks (Quercus spp.), sweetgum (Liquidambar styraciflua), hickories (Carya spp.) and/or maples (Acer spp.). Wetlands or flatwoods areas are to be avoided. Locations should not have been fertilized. Plots will be installed in areas of low (<17 m), medium (17-20 m) and high (>20 m) loblolly pine site index (base age 25 years). There are no restrictions on site preparation methods, except that chemically site prepared areas should be at least two years old.

Sites planted with genetically improved trees are preferred, with a surviving density of planted pines of at least 1235 trees/ha (pine age 0), 1112 trees/ha (pine age 1), 988 trees/ha (pine age 2 or 3) or 864 trees/ha (pine age 4 or 5). There will be no more than 2223 surviving pines/ha and no more than 123 natural pines/ha. Varying levels of initial (pre-treatment) arborescent hardwoods (trees capable of claiming a place in the canopy) will be included, as defined in Table 1.

Table 1. Hardwood density classes by pine age at treatment.

Hardwood density class	Pine age at treatment (years from planting)			
	0	1	2-3	4-5
	(number of arborescent hardwood rootstocks/ha)			
A	<1237	<1237	<1237	<1237
B	1237-2470	1237-2470	1237-3705	1237-4940
C	2471-3705	2471-4940	3706-6175	4941-7410
D	>3705	>4940	>6175	>7410

The combinations of pine age at treatment, site index and initial hardwood level yield a total of 72 initial condition data cells. The inclusion of control versus no control of the herbaceous vegetation doubles this to 144 data cells. Given the constraints of manpower and the fact that some combinations of factors would be uncommon, thus of little interest, the actual allocation of plots to data cells was made based on combinations of factors that relate to plausible management schemes. The number of plots assigned to each data cell is shown in Table 2. Although the distribution of plots covers the entire data matrix, more emphasis was given to the medium site index level, ages 1-4, initial hardwood levels B-D and to no herbaceous control. Herbaceous control plots were further concentrated at pine ages 0-2. These emphases were based on information from existing hardwood and herbaceous control studies, acreage distribution by vegetation and site index classes, distribution of vegetation problems and on perceived management trends. That is, more plots were allocated to the more important problem areas in the data matrix.

Table 2. Distribution of plots by pine age at treatment, site index class, initial hardwood level and herbaceous vegetation control.

	SITE INDEX LEVEL																			
	Low								Medium								High			
	INITIAL HARDWOOD LEVEL																			
	A		B		C		D		A		B		C		D		A		B		C		D	
	HERBACEOUS CONTROL																			
Pine age	Y	N	Y	N	Y	N	Y	N	Y	N	Y	N	Y	N	Y	N	Y	N	Y	N	Y	N	Y	N
(yr)	(number of plots)																			
0	-	-	2	3	-	-	2	3	2	3	-	-	3	7	2	3	-	-	2	3	3	7	2	5
1	2	3	-	-	2	3	-	-	2	3	6	9	5	10	3	7	2	3	4	6	2	3	3	7
2	-	-	2	3	-	-	1	4	5	5	3	7	3	12	2	8	2	3	4	6	2	8	1	4
3	2	3	-	-	1	4	-	-	2	3	2	13	1	14	1	9	1	4	2	8	-	5	1	9
4	-	-	1	4	-	-	-	5	2	8	-	10	2	13	1	9	1	4	2	8	1	9	-	5
5	-	-	-	5	-	-	1	4	1	4	-	-	1	9	-	5	-	-	1	4	-	10	-	5
TOTALS[1]																				
HERB. CONT.	4	6	5	15	3	7	4	16	14	26	11	39	15	65	9	41	6	14	15	35	8	42	7	33
HARD. LEVEL	--10--		--20--		--10--		--20--		--40--		--50--		--80--		--50--		--20--		--50--		--50--		--40--	
SITE INDEX	----------60----------								----------220----------								----------160----------							

[1] Total number of plots by pine age: 0--50, 1--85, 2--85, 3--85, 4--85, 5--50
Total number of plots by initial hardwood level: A--70, B--120, C--140, D--110
Total number of plots by herbaceous control: Yes--101, No--339

PLOT DESIGN AND PRESAMPLING

The study is designed for response surface analysis and sets of plots are not replicated at a location. Five 0.13-ha square treatment plots (TP) are established at each location. A 0.06-ha square pine measurement plot (PMP) is established inside each TP. In each quadrant of the PMP, two 14.38-m^2 (2.14 m radius) competition measurement plots (CMP) are randomly established (eight total per PMP) for evaluation of arborescent hardwoods (through pine age 8), and non-arborescent hardwoods and herbaceous cover estimates. Five 1.0-m^2 herbaceous clip plots are also randomly located in each PMP (first year only). Plot layout is shown in Figure 1.

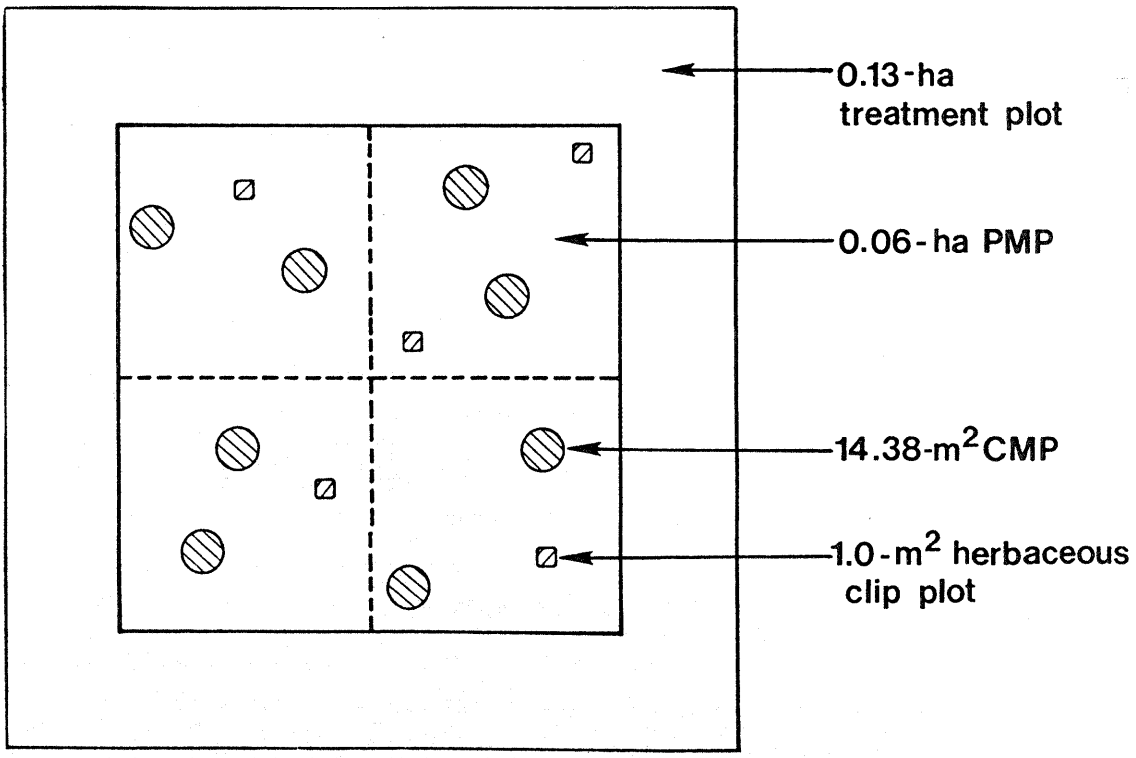

Figure 1. Treatment, pine measurement (PMP), competition measurement (CMP) and herbaceous clip plot layout.

In establishing a location of five plots, more than five plots are initially pinned. Each temporary plot is presampled to assure uniformity in pine density, pine height and hardwood rootstock density. All pines on the PMP are counted and measured for total height. Five 1.83-m-wide strips are run across each PMP for estimation of hardwood rootstock density. The five plots which are most uniform in terms of pine density and mean total height and hardwood rootstock density are utilized (the location is rejected if one of the five PMP's fails to meet any of the following criteria: pine density within ±10% of mean density, mean pine total height within ±10% of overall mean

total height or hardwood rootstock density within ±20% of mean hardwood rootstock density). After presampling, a staff member from Auburn visits and approves each location before further measurement and treatment. Following approval, but before treatment, the pines are permanently marked and PMP's and CMP's are permanently monumented and measured (measurements are detailed later).

TREATMENTS

Once plots at a location have met specifications, treatments are assigned by the Auburn staff in order to ensure completion of the data matrix and geographical representation of treatments. Hardwood treatments are designed to reduce a particular level of rootstocks to a specified lower level or to zero. For example, if a location at age 4 had an average of 5849 rootstocks per acre, it would be in hardwood class "C". Possible treatments could leave a plot at level "C", or reduce it to a levels "B", "A" or to zero (complete hardwood control). A list of possible hardwood treatments is given in Table 3. Hardwood control is accomplished by a dormant season basal bark application of triclopyr ester in diesel fuel. One or more of the plots could also include complete herbaceous control for one year (the first year following hardwood control). Herbaceous control is included to simulate the control of herbaceous vegetation that is obtained with some pine release herbicides and to aid in evaluation of the relative impacts of hardwood versus herbaceous vegetation on pine growth. Herbaceous control is accomplished by an early-season broadcast application of sulfometuron, with followup directed applications of glyphosate. At each location, one plot is always left as an untreated check and one plot receives complete hardwood control. All hardwood and herbaceous treatments are made during the first year of establishment only.

To obtain the desired level of hardwood reduction and prevent biased selection of individual hardwoods for treatment, the following plan was devised. Twenty objects of two different colors (e.g. red and white marbles) are allocated in the proportion necessary to accomplish the desired hardwood reduction level. For example, if 65% hardwood reduction is desired, then 13 red and 7 white marbles are placed in one pocket of a nail apron. The 0.13-ha treatment plot is divided into relatively narrow strips (e.g. 2 m) by stretching strings through the plot. As each individual hardwood rootstock is approached, a marble is drawn. If the marble is red, the rootstock is treated; if the marble is white, the rootstock is left untreated. The drawn marble is placed into a second pocket of the nail apron (random sampling, without replacement). Therefore, the decision whether to treat a rootstock is random and the desired proportion of treated rootstocks is accomplished every 20 hardwoods, ensuring a distribution of treated rootstocks across the entire plot.

Table 3. Hardwood reduction treatments by initial and residual hardwood levels and by pine age at treatment.

Initial, residual hardwood level[a]	Pine age (years from planting) 0	1	2-3	4-5
	(approximate percent reduction in arborescent species rootstocks)			
A,A	0	0	0	0
A,0	100	100	100	100
B,B	0	0	0	0
B,A	65	65	75	70
B,0	100	100	100	100
C,C	0	0	0	0
C,B	40	50	50	50
C,A	80	85	90	90
C,0	100	100	100	100
D,D	0	0	0	0
D,C	30	40	35	30
D,B	55	70	60	65
D,A	85	90	90	90
D,0	100	100	100	100

[a] "0" residual level implies complete control of hardwoods.

MEASUREMENT PROCEDURE AND SCHEDULE

Prior to treatment and at specified ages after treatment, the pines, hardwoods and herbaceous vegetation will be measured on appropriate measurement subplots according to the schedule outlined in Table 4. Measurements for each of the components include:

PINES: All pines
- -- stem count, total height, condition code--all evaluations,
- -- VDF Free-To-Grow classification--to age 8,
- -- crown class--starting at age 8 and thereafter,
- -- dbh--starting at age 5 and thereafter.

Subsample of 20 pines per PMP
- -- height to crown base--all evaluations,
- -- diameter at 15 cm above groundline--to age 5
- -- crown width--to age 8.

HARDWOODS:
- -- species and height class--all evaluations,
- -- crown width (bud to bud)--to age 8,
- -- dbh--starting at pine age 8 and thereafter. (hardwoods will be measured only on CMP's to age 8, on the entire PMP thereafter.)

HERBACEOUS: -- percent ground cover of all herbaceous vegetation on each CMP--all evaluations,
-- percent ground cover and species of each of the five species with the greatest cover--all evaluations,
-- dry weight of herbaceous vegetation clipped from five randomly located 1.0-m^2 subplots in each PMP--end of the first year after treatment only.

NON-ARBORESCENT HARDWOODS:
-- species, percent cover and mean height on each CMP--all evaluations.

Table 4. Measurement schedule for all vegetation components by treatment and measurement age of pine.

Treatment age (yrs)	Measurement age of pine (years)													5-year intervals to rotation
	0	1	2	3	4	5	6	7	8	9	10	11	15	
0	X	X		X		X			X			X	X	X
1		X		X		X			X			X	X	X
2			X		X	X			X			X	X	X
3				X		X			X			X	X	X
4					X	X	X		X			X	X	X
5						X		X	X			X	X	X

ANALYSIS

The purpose of this study is to describe the effects of competing hardwood and herbaceous vegetation on pine survival, growth and yield, not to develop a comprehensive growth projection system. Relationships and models derived from this study should be suitable to modify, adjust or include in existing and developed yield models. The primary analysis will be investigation of pine-competing vegetation growth relationships, and development of models of these relationships using regression techniques. Single and multi-dimensional response surface models of desired pine response variables as a function of hardwood and/or herbaceous variables will be developed using appropriate mathematical models. It should be noted that actual measured values will be used in the analysis. Classifications used in defining the data matrix were used only to assure a suitable range of data.

Figure 2 shows a hypothetical response surface of pine yield (in any units) as a function of initial and residual hardwood level. The upper surface might represent the relationship in the presence of herbaceous vegetation control, where the lower surface would be without herbaceous control. The relationships could also portray age at treatment, where the upper surface would represent a younger age at treatment, resulting in increased pine yield.

This paper briefly summarizes the major points of the study. A full work plan is available from the authors.

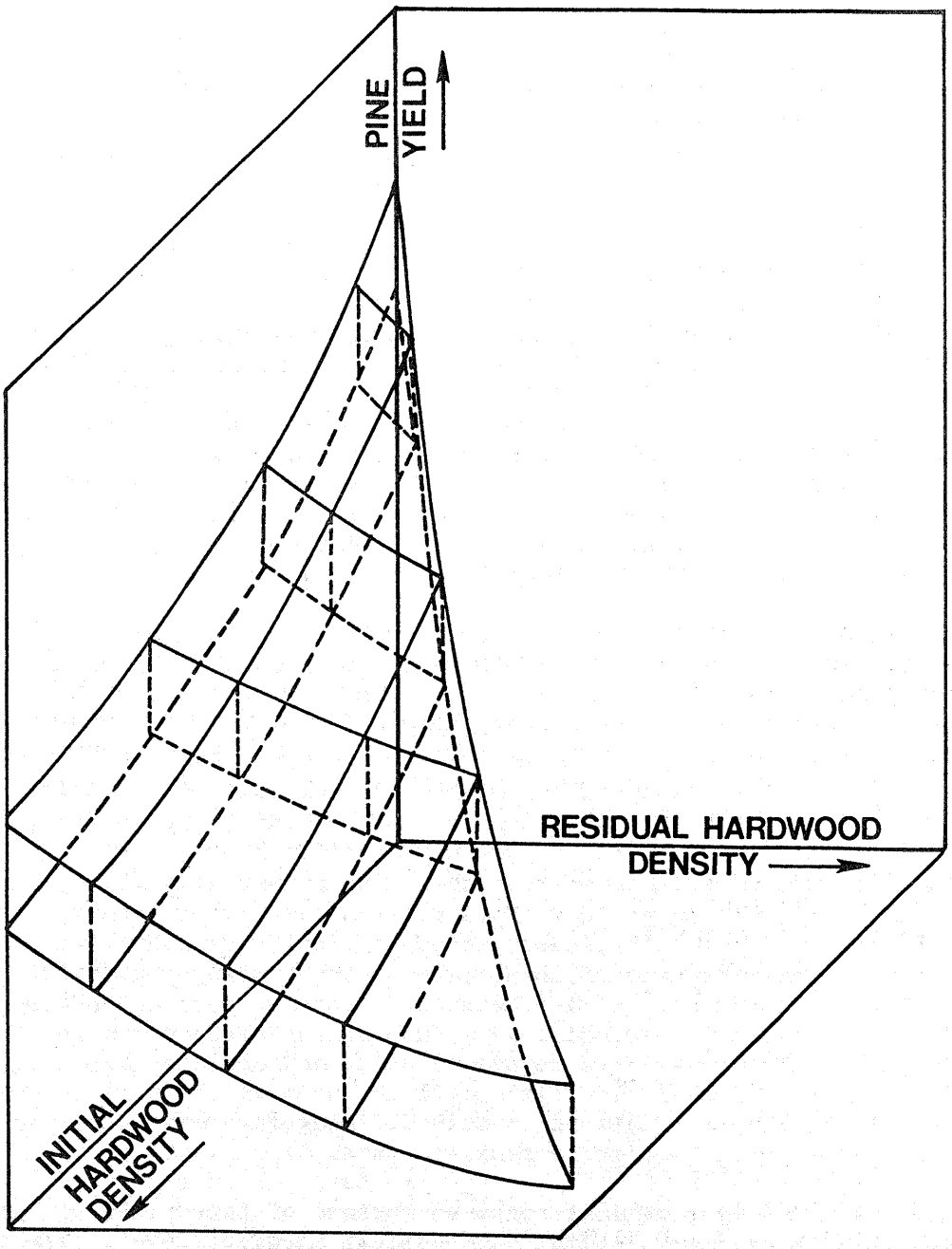

Figure 2. Hypothesized response surfaces for pine yield as a function of initial and residual hardwood density.

GROWTH ON PERMANENT ANGLE-COUNT PLOTS, HISTORICAL ESTIMATION PROCEDURES THROUGH CRITICAL HEIGHT SAMPLING

Kim Iles[1]

ABSTRACT. Measuring stand growth on "Angle-count" or Variable Plot permanent plots should present few serious problems. The logic of all these estimation schemes is best demonstrated by solid geometry and the idea of sampling the "depth of wood" above a sample point. Critical Height Sampling, or varieties of it, can be used to give a compatible estimator of low variance.

INTRODUCTION

Perhaps it is because I specialize in Variable Plot Sampling that I hear these complaints more often than other people. When the topic of remeasured plots is at hand and variable plots are mentioned, you get a predictable reaction among inventory foresters and managers. "Oh, you can't use them for remeasured plots, they just don't work out". "There's some problem with 'ongrowth trees' so that the results are not 'compatible' with each other". The problem is usually unstated, but presumed to be lurking close by. "There are some new systems to analyze them, but the geniuses who think them up (sneer, sneer) are the only ones who know how they work, and I doubt if they are sensible". There are, of course, more subtle quotes, but they all get the point across. "It is perhaps impossible, certainly hard, and very possibly foolish".

Now most of this attitude is wrong, but why does it happen? These are smart people. Why should they be confused? To me there is little doubt why this takes place. The literature which discusses these problems frequently has lots of algebra and little logic. The discussions have much probability and little solid geometry. In my opinion, the fault lies most often with the biometricians and editors, who are satisfied with unassailable mathematics rather than clarity of ideas. No small thanks to universities here, who do not much care if an article is readable or usable, as long as it is publishable. The goal of a greater number of publications should be to convince readers of the soundness of basic ideas. There is a need for a way of thinking about these concepts that allows people to see how modifications can be made, and what the essential ideas are. This seldom requires math, but a believable logical structure makes the math easier to struggle through.

There are reasons for the difficulty in understanding this sampling system. One is the tendency to read only the most recent literature. Researchers are often distracted by every rabbit that crosses their path, and it is hard for a casual reader to see, in the short run (5 to 10 years), where these discussions may be leading or where they originated. In fact, the leaders in this field — Grosenbaugh, Furnival, Bitterlich, and Beers to name a few — had the basic answers in a workable form very early in the game. Most of their logic has not been improved upon.

---

[1]Biometrician, Land Use Planning Advisory Team, Woodlands Services, MacMillan Bloedel Limited, 65 Front Street, Nanaimo, B.C., V9R 5H9.

Presented at the IUFRO Forest Growth Modelling and Prediction Conference, Minneapolis, MN, August 24-28, 1987.

And why, by contrast, have fixed plots been so popular and well accepted? Is it their proven record of success? Are there underlying mathematical strengths? Probably not. The fact is that any bozo off the street can quickly understand how fixed plots work, and can believe that the logic for fancier applications could be worked out from this basically sound principle. Compare this to some of the variable plot literature on permanent variable plots. No contest.

Yet these two methods have a great deal in common, and only a few differences. The ideas can be explained with little math, and in terms of sold geometry. This is true for the techniques for variable permanent plots from Grosenbaugh's (1958) first discussions on the topic up through the more recent applications of Critical Height Sampling.

I believe that the most general way to view the sampling method, and the most likely to be understood and applied by most people, is to view it as measuring the vertical "depth of wood" on the forest floor. For a fixed plot scheme, imagine a 1/10 acre circular plot around each tree (I am also convinced that this "tree centered" view is the most productive). We now squash each tree volume down onto this circle forming a solid disc. The sample scheme then consists of sampling the "depth" of wood which lies over a random sample point. The several overlapping discs at a particular sample point identify the trees which are associated with that sample point. It is easy to see that such a system would be unbiased, and to visualize the variance of the sampling system as the undulation of these depths across the forest surface. There is little problem in generalizing this system to a circle surrounding the tree which is not a constant size, but varies for any reason, one of which may be tree diameter such as in Variable Plot Sampling. This is a simple and tractable way of thinking about fixed or variable plots, both temporary and permanent in nature.

These discs are proportional to the usual term "VBAR" (Volume to Basal Area Ratio) and can be thought of in those terms. What would happen if we measured at the same point over a span of time? We would have the situation shown in Figure 1.

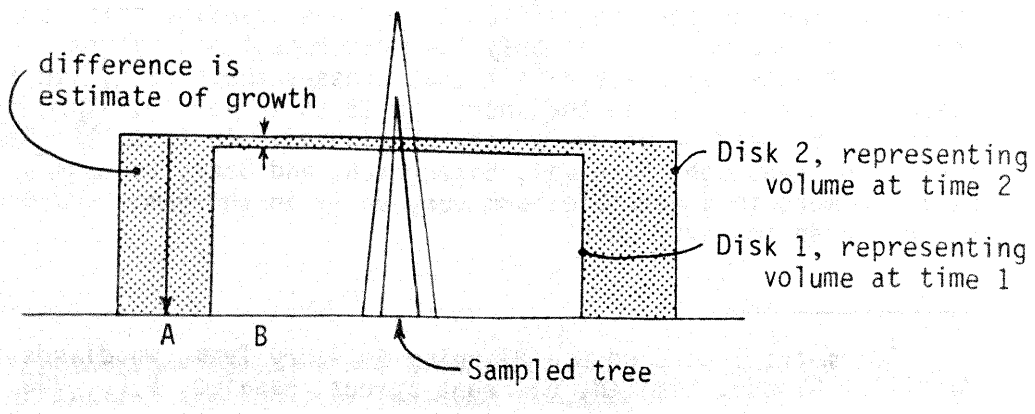

Figure 1. Simple Remeasurement Method

SIMPLE REMEASUREMENT METHOD

This is the classic remeasurement situation, and while a number of trees would be involved, only one is illustrated here to minimize graphic clutter. The shaded area (a cross-section of the discs at time 1 and time 2) shows the volume growth during the time interval. It is exaggerated for clarity. The disc size is different at time 2, so the "depth" of volume difference during the interval is not constant everywhere. If the sample point happens to be at point A, the estimated growth at that point is large, but at point B it would be small. It is obvious, however, that the growth estimate does in the long run equal the difference in the disc (tree) volumes at each time. It is also obvious that the growth estimate is quite variable. The growth estimate, which is quite simply the difference in "wood depth" at the two measurements is the oldest and simplest of growth measurements. It was most recently restated by Van Deusen et al. (1986a).

FIXING PLOT SIZE

Grosenbaugh (1958) realized that the easiest way to stabilize the growth estimate was not to change the plot size at time 2. After all, there is no need to change the size of any plot over time, whether it is an equal size for each tree (as in most fixed plot samples) or whether they were originally of different sizes. We don't change the 1/10 acre plots over time just because trees grow — why should we change the variable plots' original size just because the trees grew in diameter? The method can be easily illustrated by Figure 2.

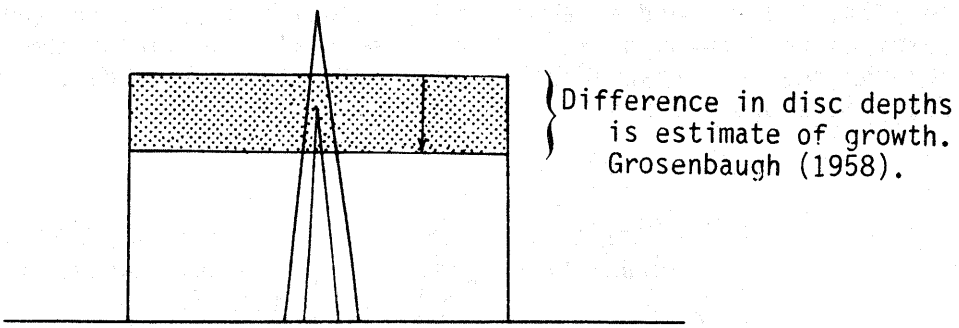

Figure 2. Plot Size Stabilized

This was a sensible and adequate solution. There was no need to take an angle gauge along at the remeasurement time. Change in volume was simply computed and fairly consistent as you can see in the diagram. The large changes only occurred with mortality.

"COMPATIBILITY" OF THE VOLUME ESTIMATE

But the temptation was too strong. People insisted upon taking along their angle gauges at time 2, and found that there were "new trees" leaping upon their sample plots. (They were at point A in Figure 1 and were disturbed about it). There were several early articles like Beers and Miller (1964) and

Grosenbaugh (1958) that told them the answer — "don't worry about it, just don't change the plot size, and you will get better answers. You could use them, but you are better off ignoring them," or words to that effect. Still, there was a lot of teeth grinding about these "new trees." Grosenbaugh even suggested that these new trees could be included during the next growing cycle, but that didn't catch on well.

There was great concern over the fact that the "initial volume" added to the (best) estimate of growth did not give the "final volume" with these new trees included. These 3 numbers weren't "compatible." Of course they weren't, they had changed the plot size. The same thing would have happened if they had changed from a 1/10 acre plot to a 1/7 acre plot. The original volume estimate plus growth (based on the 1/10 acre plots) would not match the final estimate (based on the 1/7 acre plots). But people felt compelled to change plot sizes with unequal area plots, while it was equally obvious to maintain the size of equal area plots. The "problem of incompatibility" is solved the same way in either system. (1) Don't change the plot size (for most consistent growth estimates), or (2) Do a simple subtraction to get a compatible answer. There are at least two other solutions. First, you could change the estimate of both the original and final inventory based on the new information and do it in such a way that the difference equals the estimated growth. I do not know of a good reference on this, but I am sure it has been suggested, and perhaps adopted by some organizations. Second, you could look for a "compatible estimator" that was nearly as constant as Grosenbaugh's suggestion.

CRITICAL HEIGHT SAMPLING

In 1974, I developed a sampling scheme which measured the penetration of vertical rays through tree stems, essentially measuring the "depth of wood" through the tree shape, rather than a flattened tree disc (Iles, 1974). Figure 3 shows the basic idea.

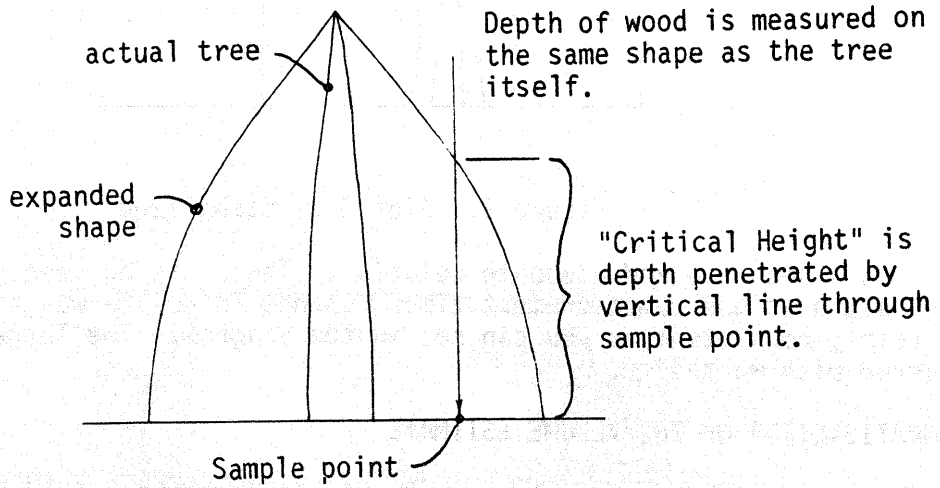

Figure 3. Critical Height Estimator

Since a sample scheme measures the same mass (whatever the shape), it was clearly unbiased and would have a variance based on the stem shape and how these shapes would overlap due to tree size and spacing (just as discs would overlap in a standard scheme). It required no volume tables and very simple measurements. Assuming that such a simple system must have been derived before, I made a search of the literature and eventually found a translated Japanese article by Kitamura (1968), leading to an earlier work (1964). It was clear that there were no essential differences in the methods, and that Kitamura had clear priority, so I have adopted his term "Critical Height Sampling" in subsequent articles. The essential change is that we no longer need to sample a disc shape, but can sample the actual tree shape, or a "pseudo-tree" with the same volume but more convenient shape.

Initial trials of Critical Height as a sampling scheme (Iles, 1979b) were not impressive. It seemed to have the same variability as a standard variable plot scheme. In addition, the field measurements were awkward and while it eliminated volume tables, it did not eliminate the estimation of bark thickness.

C.H. IN GROWTH ESTIMATION

It did seem to offer possibilities in the growth of plots. As the tree adds a "shell of growth" over time, the critical height of the tree changes in exactly the same way, as illustrated in Figure 4.

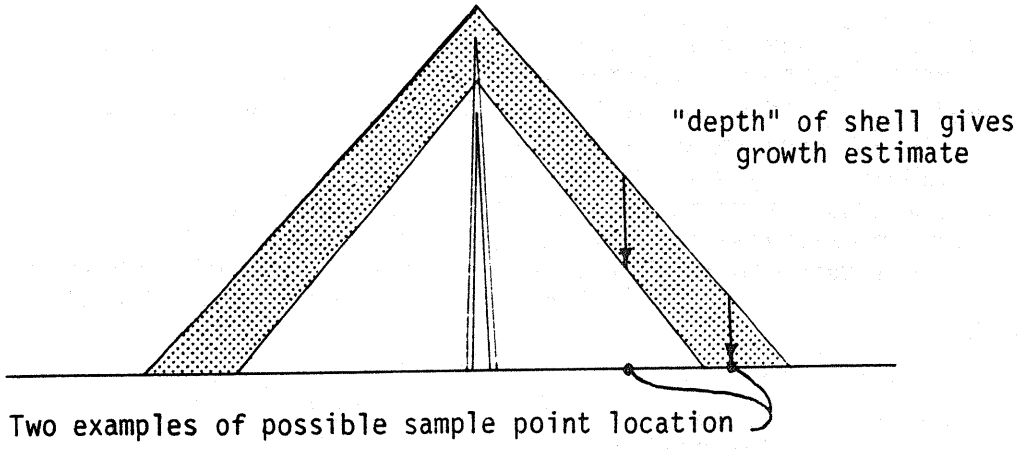

Figure 4. Volume Change with Critical Height Sampling

This offered a compatible estimator, but with a much reduced variability over Figure 1, and possibly (due to tree spacing) a slight improvement over Figure 2. Although Bitterlich (1978, 1983) has kindly labeled the system "Iles's method," there is always the possibility that it was suggested earlier by Kitamura. Since most of his work is only available in Japanese or German, I am sure that a number of such ideas have been addressed in parallel. Since it is so difficult to find the literature on critical height sampling for temporary and permanent plots, I have tried to give a reasonably complete list in the literature citations. I would be glad to help readers obtain copies if they have difficulty in finding them.

A short time later Flewelling (1981) proposed a similar estimator, illustrated by Figure 5, and I believe that this paper was the origin of the term "compatible estimator" in reference to permanent variable plots, although the problem had been recognized much earlier.

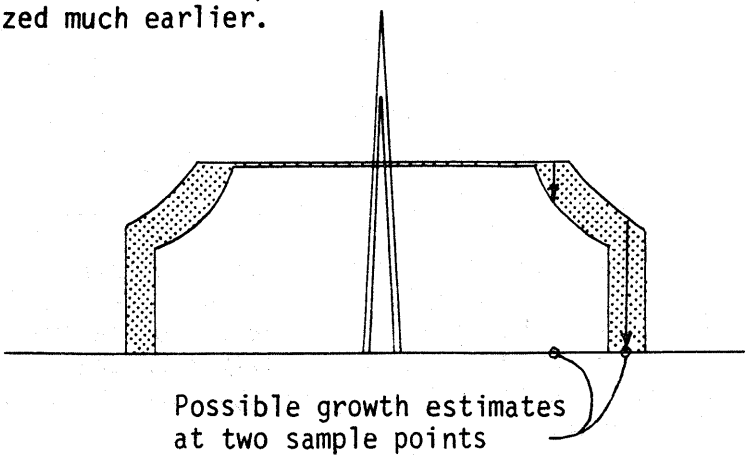

Figure 5. Flewelling's Growth Estimator

There have been several articles on Critical Height Sampling in the past few years, but they have suggested no real improvement to CH sampling as it was originally proposed. They have nicely illustrated the mathematics from several different perspectives, and that has been most useful. What is badly needed are some actual field trials, and some examples of remeasuring point samples. These require the distances from sample point to measured tree. Thus far I have been unable to find such a data set, and would be grateful if readers could assist me in obtaining one.

MODIFYING THE C.H. ESTIMATE

The only really new idea I have seen in a long time is by Van Deusen and Lynch (1987). He has suggested adding what might be called a "modifier shape" to the usual critical height shape. The combination has the same average value as the original critical height, but produces a "pseudo-tree" or "composite estimate" of a different shape. This is illustrated in Figure 6.

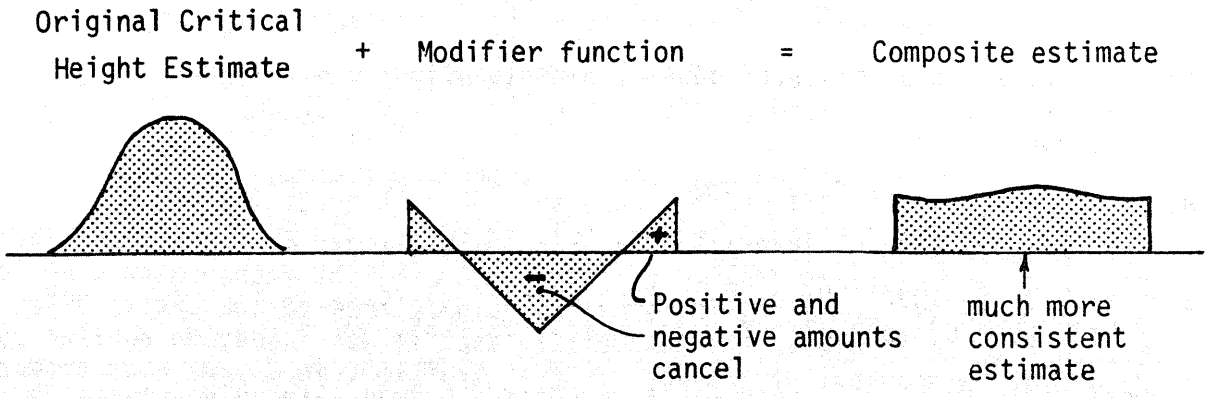

Figure 6. Van Deusen's Modification Procedure

Since it has a shape which includes positive and negative values, the modifier has an expected value of zero. Since the expection is zero for the modifier function the final average estimated volume will not change, but will have a different variance. His paper suggested producing a disc shape, which might not be desirable from a sampling viewpoint or for remeasurement of sample plots, but that is not really the point. The zero expectation modifier controls the shape of the pseudo-tree, and that is a very clever adaptation of the general method known as "antithetic variables" (Rubinstein, 1985). While such general methods are readily available in the statistical literature, they are not often adapted so cleverly to real uses. In this case, the product is very close to the classic variable plot sampling method, but eliminates the need for volume tables to calculate VBAR. When the modifying function doesn't exactly compensate for the tree taper, the composite estimate is not exactly "flat," but can be assumed to have virtually the same characteristics for sampling as ordinary variable plot sampling, about which we have a good deal of practical knowledge.

SUMMARY

My purpose here has been to emphasize that all these approaches can be illustrated and understood by simple geometry. I would contend that is easier to understand, relate and modify these systems by thinking about them in this way, and that their variance is more obviously seen using this approach. This is particularly true for students, forest managers, and administrators. It is not so important to provide these people with statistical proofs as to give them a mental model which they can appreciate and to which they can relate new ideas. Until this is done almost as clearly as fixed plot sampling, there is little chance of these techniques being given the credit they deserve.

While my own preference for growth measurement is toward installing standard fixed plots, it is because I anticipate that it will be easier to overlay new detailed studies (of as yet unspecified nature). For volume growth studies, however, I think that variable plots can be just as valuable and perhaps more efficient than standard fixed plots. This makes them just as useful as other forms of data for validating and building models. Past information in this form should therefore not be ignored or undervalued.

LITERATURE

Beers, T.W. and C.I. Miller. 1964. Point sampling: research results, theory and application. Purdue Univ. Agric. Exp. Stn. Res. Bull. 786, 56 p. Lafayette, IN.

Bitterlich, W. 1975. Volumsstichprobe aus indirekt bestimmten Deckpunkthöhen. Allgemeine Forstzeitung 86(4), 113-5.

Bitterlich, W. 1976. Volume sampling using indirectly estimated critical heights. Commonwealth Forest Review, Vol. 55, No. 4, pp. 319-330.

Flewelling, J.W. 1981. Compatible estimates of basal area and basal area growth from remeasured point samples. Forest Sci. 27:191-203.

Flewelling, J.W. and C.E. Thomas. 1984. An improved estimator for merchantable basal area growth based on point samples. Forest Sci. Vol. 30, No. 3, pp. 813-821.

Grosenbaugh, L.R. 1958. Point-Sampling and Line-Sampling: Probability Theory, Geometric Implications, Synthesis. USDA Forest Service, Southern Forest Experiment Station Occasional Paper 160. 34 pp.

Grosenbaugh, L.R. 1959. Should Continuity Dominate Forest Inventories? Paper presented at Short Course on Continuous Inventory Control in Forest Management. May 4-8, 1959. Athens, Georgia.

Iles, K. 1974. Penetration sampling — an extension of the Bitterlich system to the third dimension. Oregon State University, Corvallis. Unpublished manuscript.

Iles, K. 1979a. Some techniques to generalize the use of variable plot and line intersect sampling. In: Forest resource inventories workshop proceedings (W.E. Frayer, ed) v I, p. 270-278. Colo State University, Fort Collins. 2 v, 1037 p.

Iles, K. 1979b. Systems for the selection of truly random samples from tree populations and the extension of variable plot sampling to the third dimension. PhD diss, University of British Columbia, Canada. 144 p. (Diss Abstr. 40/04B.)

Iles, K. 1981. "Permanent 'Variable' Plots for Forest Growth". Western Forest Mensurationists. Sun Valley, Idaho.

Iles, K. and Tom W. Beers. 1983. "Growth Information from Variable Plot Sampling." Int'l Conf. Renewable Resource Inventories for Monitoring Changes and Trends, Corvallis, OR (J.F. Bell and T. Atterbury, eds.).

Kitamura, M. 19??. Estimation of the stand volume through the sum of critical heights, IUFRO, section 25. (In German, translation available — Iles.)

Kitamura, M. 1962. On an estimate of the volume of trees in a stand by the sum of critical heights. 73 Kai Nichi Rin Ko, p. 64-67. (In Japanese, translation available — Iles.)

Kitamura, M. 1964. Theoretical Studies on the Estimation of Stand Volume Through the Sum of Deckpunkthöhen. Bulletin of the Yamagata University (Agricultural Science), Vol. 4, No. 4, pp. 365-403. (In Japanese, table of contents translated — Iles, also short English summary.)

Kitamura, M. 1965. Estimate of the sum of critical heights by Spiegel Relascope, Collection of the 76th Lectures held for the Japanese Forestry Society. (In Japanese, English translation available — Iles.)

Kitamura, M. 1968. A simple method of estimating the volume of trees in a stand by the method of the sum of critical heights. Transl. Dep. Fish. For. Can., 1969 OOFF-3, 19 p. Transl. from J. Jap. For Soc. 1968, 50 (11):331-335.

Kitamura, M. 1976: Zur Vereinfachung der Methode durch die Deckpunkthöhensumme. Rep. 28th meeting Tohoku Bra. Jap. Forestry Soc. (In Japanese, translation available — Iles.)

Kitamura, M. 1977. Eine Methode zue Bestandesmassenermittlung mit dem vertikalen kritischen Winkel. Journal of the Japanese Forestry Society, Vol. 59, No. 3, pp. 101-103. (In Japanese, translation available — Iles.)

Kitamura, M. 1978a. Moglichkeiten der Bestandesmassenermittlung mit dem horizontalen oder verticalen kritischen winkel. IUFRO proceedings, Nancy, France. (In German, English summary.)

Kitamura, M. 1978b. Untersuchungen über die Bestandesmassenermittlung durch die Deckpunkthöhensumme, Mitteilungen vom Institut für Forsteinrichtung, Universität Yamagata. (In German.)

Lynch, Thomas B. 1986. Critical Height Sampling and Volumes by Cylindrical Shells. Forest Sci., Vol. 32, No. 3, pp. 829-834.

Martin, G.L. 1982. A method for estimating ingrowth on permanent horizontal sample points. Forest Sci. Vol. 28, No. 1, pp. 110-114.

McTague, J.P. and R.L. Bailey. 1985. Critical height sampling for stand volume estimation. Forest Sci. Vol. 31, No. 4, pp. 899-911.

Rubinstein, R.Y. and G. Samorodnitsky. 1985. Variance reduction by the use of common and antithetic variates. J. Statist. Comput. Simul. 22:161-180.

Van Deusen, Paul C., Tommy R. Dell, and Charles E. Thomas. 1986a. Volume Growth Estimation from Permanent Horizontal Points. Forest Sci., Vol 32, No. 2, pp. 415-422.

Van Deusen, Paul C. and Walter J. Meerschaert. 1986b. On critical-height sampling, Can. J. For. Res., Vol. 16, pp. 1310-1313.

Van Deusen, Paul C. and Thomas B. Lynch. 1987. Efficient Unbiased Tree-Volume Estimation. Forest Sci., Vol. 33, No. 2, pp. 583-590.

Y.C. Yang and C.H. Yang. 1983. Expectations and variances of basal area estimates using remeasured horizontal line sampling. Forest Sci., Vol. 33, No. 1.

MEASUREMENT OF DATA FOR TREE MODELS

Pekka Kilkki[1]

ABSTRACT: To solve the problems of inadequate data for modelling and optimal combination of tree models and sample tree measurements in forest inventories, a tree study within the framework of the Finnish National Forest Inventory (NFI) will begin in 1988. The data collection lasts for two years and altogether 6000 felled sample trees, 2000 Scots pines, 2000 Norway spruces, and 2000 birches will be measured, i.e. the data will represent over 95 percent of the country's trees. Each tree is cut into sections and detailed stem and crown analyses are carried out. The data will be used to study the following topics: (1) taper curve, (2) taper curve change, (3) increment variation, (4) height-age site indices, (5) tree biomass, (6) quality of the stem, (7) health of trees, (8) nutrient condition of the tree and its environment.

INTRODUCTION

Finnish National Forest Inventory (NFI) is carried out on a continuous basis and it covers the whole country once in less than ten years. The sampling unit is a relascope point cluster. Altogether 75000 relascope points, over 500000 tallied trees and around 100000 sample trees are measured during each round of inventory.

Tree species, dbh, and quality of the tree (saw timber - pulpwood) are recorded from the tallied trees. The additional variables for the sample trees consist of height, the height of the dead and live crown limit, upper diameter at the height of 6 meters, age, thickness of the bark at the breast height, diameter increment of the last 5 years at the breast height, and height increment of the last 5 years for the conifers. Models based on sample tree measurements are used to derive the sample tree variables for the tallied trees. The estimates for stem volume, volumes of the timber assortments, and the volume increment based on sample tree variables are calculated from the general taper curve models (Laasasenaho 1983).

The number of the sample trees in the current inventory most probably exceeds their need. With a more efficient use of the data, the number of field measurements might be reduced. On the other hand, there are still problems which can be solved neither by the NFI sample tree measurements nor by

---

[1] Professor of Forest Management Planning, University of Joensuu, Box 111, SF-80101 Joensuu, Finland

Presented at the IUFRO Forest Growth Modelling and Prediction Conference, Minneapolis, MN, August 24-28, 1987.

the existing data of the trees measured by sections. The usefulness of the existing data is limited because they represent ill-definend populations, information is mainly about the tree individuals, and only part of the interesting variables are available in each set of data. Among the most urgent problems not satisfactorily solved with the present data sets are:

1. Individual tree growth models have replaced stand models in growth simulation. Yet, our knowledge of the individual tree growth is inadequate. Models for taper curve changes are unsatisfactory or nonexisting.
2. Site classification based on height suffers from inaccurate height development models.
3. The models for the above-ground tree biomass of the tree are unsatisfactory.
4. Measurements, not ocular estimates are needed to study the damages caused by air pollution.
5. Recent development in taper curve modelling (Lappi 1986) suggests that less measurements may be needed for a given accuracy if the prior information of the tree models is used efficiently. Lappi decomposes the total variation in stem dimensions into two components: within-stand variation and between-stand variation. Consequently, the data must provide information for these variance components.

To solve these problems felled sample tree data will be measured in connection with the Finnish NFI in years 1988 and 1989. Altogether 6000 trees, 2000 Scots pines, 2000 Norway spruces, and 2000 birches will be felled and measured in detail both in field and laboratory. The trees will be chosen as to represent the whole tree population of Finland. A pilot study for the development of the measurement techniques was carried out in summer 1987.

MEASUREMENT OF DATA

The country is divided into approximately 2000 squares and from each square a sample point is chosen randomly. Its site and and growing stock are decribed using the standard NFI variables. Soil samples are taken to measure the nutrients.

Trees with dbh under 4.5 cm are tallied on a circle with radius 2.5 m, trees with dbh between 4.5 and 10.5 cm on a circle with radius 5.64 m, and trees with dbh over 10.5 cm on a circle with radius 9.77 m or on the area of 300 sq.m. The trees are mapped in the polar coordinate system. In addition to the tree species, quality of the tree (saw log - pulp wood) and dbh, the height is measured for every tree. On circles with radiuses half of the above radiuses the age is measured and increment cores at the breast height are taken from all trees.

At most five sample trees are felled. They are chosen using the basal area factor 1. Furthermore, it is required that the felled sample trees must be closer than 7.77 meters from the center of the plot.

Sixteen sections at relative heights are cut from each felled tree. The quality of the stem is recorded and four wood samples are analyzed in laboratory to determine the density of the wood in different parts of the stem. The biomass of the crown - divided into branch wood over bark and needles or leaves - is estimated by tallying all branches and by taking a number of sample branches whose wet and dry masses are measured. Nutrients are analyzed from the needles. The age of the oldest needles is determined and the condition of the needles is analyzed from sample branches.

In addition to the measured variables, a large number of variables describing the tree and its neighborhood can be calculated.

The total measurement costs of the data will exceed $ 1 mill.

ANALYSIS OF DATA

The modelling will be aimed at such models which can be efficiently integrated with the inventory and management planning systems. Usually the tree models are not used to provide estimates for an individual tree but for a larger set of trees, e.g., for a forest stand. Consequently, the total variation of the tree variables will be divided into the between-stand variation and within-stand variation (see Kilkki 1983; Lappi 1986; Kilkki and Lappi 1987). Emphasis must be laid on the between-stand variation or the bias of the model in a certain stand. It is also emphasized that in the application of the models, any sample tree measurements can be used in the calibration of the models.

The sample tree data can be used to study, e.g., the following topics:

1. Taper curve
2. Taper curve change
3. Increment variation
4. Height-age site indices
5. Tree biomass
6. Quality of wood
7. Health of trees
8. The nutrient condition of the tree and its environment.

DISCUSSION

The final sampling procedure is still open. The sailing between Scylla of bias and Charybdis of error variance is difficult. This problem arises whenever the sampling probabilities are dependent on the variable (e.g., dbh) which is not used as a predicting variable in a model (Lappi and Bailey 1987). Derivation of unbiased models would be simple if the felled trees were sampled proportionally to the number of all trees. Then, however, data would comprise only few large trees. A partial solution may be found utilizing standing sample trees in addition to the felled sample trees and thus employing the whole measured tree data in estimation of the model parameters.

Our experience this far indicates that we maybe underestimated the measurement work. We have also got requests to increase the number of measurements per tree. Thus, it is possible that the final data will include less felled trees and more variables per tree than was planned.

One problem is caused by change of the tree foliage during the growing season. We try to cope with this problem by date registration.

Even though the cost of the data measurement is relatively high we hope to recover the cost manyfold by reduced sample tree measurements in future inventories. The benefits due to the improved knowledge of our trees are more difficult to evaluate but probably no less important in management planning calculations. Most probably the measurement of the felled sample trees will not stop at the end of this project but it will be an integral part of the future NFI's.

REFERENCES

Kilkki, P. 1983. Sample trees in timber volume estimation. Acta Forestalia Fennica 182. 35 p.

Kilkki, P. and Lappi, J. 1987. Estimation of taper curve using stand variables and sample tree measurements. 2:121-126.

Laasasenaho, J. 1982. Taper curve and volume functions for pine, spruce and birch. Communicationes Instituti Forestalis Fenniae 108. 74 p.

Lappi, J. 1986. Mixed linear models for analyzing and predicting stem form variation of Scots pine. Communicationes Instituti Forestalis Fenniae 134. 69 p.

Lappi, J. and Bailey, R.L. 1987. Estimation of the diameter increment function or other tree relations using angle-count samples. Forest Science 33(3) 15 p. (in print).

INTERPOLATING CURRENT ANNUAL GROWTH FROM TWO DBH MEASUREMENTS

Colin D. MacLean and Charles T. Scott[1]

ABSTRACT. The current annual growth of inventory tally trees is frequently calculated by estimating the tree's volume 1 year ago and subtracting it from current volume. For remeasured permanent plots, the diameter at breast height (DBH) 1 year ago is interpolated between the current DBH and the DBH at the previous measurement. The estimated current annual growth depends on whether a constant rate of DBH growth or basal area growth is assumed.

To test various DBH growth assumptions, remeasurement data were analyzed from over 5,000 sample trees in western Oregon and Vermont, each with three DBH measurements spanning two inventory cycles. Using measured DBH growth from occasion 1 to occasion 3 as a base, the DBH of each tree at occasion 2 was estimated, using several DBH growth model assumptions. These estimates were then compared to the measured DBH at occasion 2. The best model assumption varied by species, stand age, and stand density, with no single model offering acceptable results for all conditions.

INTRODUCTION

Data from permanent plots provide successive measurements of DBH (diameter at breast height) at specific times. In a typical forest inventory, field plots are remeasured at regular intervals. If estimates of DBH are needed for an intermediate year, interpolation is necessary. The proper mathematical model for such interpolation, however, is not obvious.

The Forest Inventory and Analysis (FIA) projects of the USDA Forest Service face the problem of interpolation between DBH measurements each time they compile an inventory. Current annual growth is routinely calculated for each tally tree of each completed forest inventory. The usual procedure is to estimate the DBH and height of the tree 1 year before the current measurement; calculate the tree's volume 1 year ago, based on those estimates; and subtract that volume from the tree's current volume. Height growth is estimated from height-growth or site curves. These procedures were not examined in this study. Presently, most FIA projects assume that

---

[1]Research Forester, USDA Forest Service, Pacific Northwest Research Station, P.O. Box 3890, Portland, OR 97208, and Research Forester, Northeastern Forest Experiment Station, 370 Reed Rd., Broomall, PA 19008, USA.

Presented at the IUFRO Forest Growth Modelling and Prediction Conference, Minneapolis, MN, August 23-27, 1987.

either DBH growth or basal area growth is a constant when they interpolate DBH for the previous year. If constant DBH growth is assumed, the DBH 1 year ago is calculated by subtracting the average annual DBH growth from the current DBH:

$$D_2 = D_3 - y_2(D_3 - D_1)/y_t, \quad (1)$$

where: D_3 = DBH at current measurement;

D_1 = DBH at previous measurement;

D_2 = DBH at an intermediate year (For calculating current annual growth, the intermediate year would be 1 year before the current measurement);

y_t = years between measurements; and

y_2 = years between intermediate estimate and current measurement (for calculating current annual growth, $y_2 = 1$).

If constant basal area growth is assumed, the calculation is:

$$D_2 = [D_3^2 - y_2(D_3^2 - D_1^2)/y_t]^{1/2}. \quad (2)$$

At a recent meeting of FIA mensurationists, these assumptions were questioned. They wondered whether DBH's at an intermediate year could be interpolated more accurately by assuming constant diameter growth or constant basal area growth. We decided to test both assumptions, using data from FIA plots that had been measured on at least three occasions. Knowing the DBH of each tree at the first measurement (D_1) and third measurement (D_3), we would estimate the DBH at the time of the second measurement (D_2) twice, once by assuming constant diameter growth (equation 1) and once by assuming constant basal area growth (equation 2). By comparing these estimates of D_2 with the actual measurements, we hoped to detect any systematic biases associated with either estimator.

A TEST OF EASTERN SPECIES

Our first test was based on a data set consisting of three successive DBH measurements of 2,367 trees that were part of an FIA inventory sample in Vermont. The period between surveys was 6-10 years for the first period and 9-11 years for the second. Nineteen species were represented--7 softwood species and 12 hardwood species. Diameter measurements were to the nearest 1/10th of an inch but are presented here in centimeters to be consistent with other study data; DBH at the second measurement was estimated twice for each tree based on an assumption of constant diameter growth (equation 1) and an assumption of constant basal growth (equation 2). In each case, the estimated diameters were subtracted from the measured diameters and a t-test performed on the difference. The results are shown in Table 1.

TABLE 1. A t-test comparison, by species, of two methods of interpolating between two successive DBH measurements, to estimate DBH for an intermediate year. Data are from three successive measurements of Vermont inventory plots.

Species	Interpolation method		Sample size
	Basal area	Diameter	
	------ t-value ------		
Softwoods:			
Balsam fir (Abies balsamea (L.) Mill.)	0.66	-4.25	103
White spruce (Picea glauca (Moench) Voss)	-0.48	-2.66	25
Red spruce (Picea rubens Sarg.	-3.15	-6.04	106
White pine (Pinus strobus L.)	3.02	-0.73	116
Northern white-cedar (Thuja occidentalis L.)	3.92	2.26	48
Eastern hemlock (Tsuga canadensis (L.) Carr.)	5.43	-0.41	310
Other softwoods	1.89	0.39	9
Hardwoods:			
Red maple (Acer rubrum L.)	6.49	1.63	255
Sugar maple (Acer saccharum Marsh.)	8.93	1.85	523
Yellow birch (Betula alleghaniensis Britton)	4.04	0.68	169
Paper birch (Betula papyrifera Marsh.	1.09	-3.00	172
American beech (Fagus grandifolia Ehrh.)	4.83	1.83	156
Ash (Fraxinus spp. L.)	5.57	2.42	53
Eastern hophornbeam (Ostrya virginiana (Mill.) K. Koch)	2.02	1.39	38
Bigtooth aspen (Populus grandidentata Michx.)	3.64	1.75	37
Quaking aspen (Populus tremuloides Michx.)	1.71	-2.16	62
Black cherry (Prunus serotina Ehrh.)	5.13	3.62	20
Red oak (Quercus rubra L.)	7.14	3.25	76
Other hardwoods	1.41	-1.37	89
All species	15.29	-0.12	2367

The constant diameter growth model performed best overall and best for 14 of 19 species and species groups. Although the DBH's of 5 species were underestimated, DBH estimates derived from this model were, on the average, unbiased. The constant basal area model, on the other hand, produced underestimates of the true DBH's. The estimated and measured mean DBH's for the 2,367 sample trees were:

Projection or measurement method	Mean DBH at occasion 2
	--cm--
Constant basal area growth	27.585
Constant DBH growth	27.954
True measured DBH	27.950

Although these data support the assumption of constant DBH growth, that assumption seems to contradict what is known about how trees grow: DBH growth is known to culminate at an early age and then decline sharply (Assmann 1970). Although no effort was made to correlate growth with climatic cycles, we recognized that such cycles could skew the results. The first measurement period was a time of drought in Vermont, for example, but rainfall was normal during the second period. And the five species for which the constant basal area growth assumption gave better results grew at higher elevations where growth loss and heavy mortality have been reported, with atmospheric deposition suspected as a cause. In any case, we felt that DBH growth should slow down as the tree ages. For this reason, we decided to examine additional data from another geographic region.

A TEST OF PACIFIC NORTHWEST SPECIES

The two interpolation assumptions--constant diameter growth and constant basal area growth--were retested against remeasured tree data from a recent FIA inventory of western Oregon. Over 2,800 trees were available. The first remeasurement period was 11-15 years and the second was 9-12 years. The results are shown in Table 2.

TABLE 2. A t-test comparison, by species, of two methods of interpolating between two successive DBH measurements, to estimate DBH for an intermediate year. Data are from three successive measurements of western Oregon inventory plots.

Species	Interpolation method		Sample size
	Basal area	Diameter	
	---- t-value ----		
Softwoods:			
True fir (*Abies* spp. Mill.)	0.65	-2.66	142
Port-Orford cedar (*Chamaecyparis lawsoniana* (A Murr.) Parl.)	1.29	0.10	21
Incense cedar (*Libocedrus decurrens* Torr.)	2.05	.04	49
Sitka spruce (*Picea sitchensis* (Bong.) Carr.)	2.24	-1.48	61
Pine (*Pinus* spp. L.)	-0.57	-7.62	76
Douglas-fir (*Pseudotsuga menziesii* (Mirb.)Franco)	7.77	-11.25	1540
Western redcedar (*Thuja plicata* Donn ex D. Don)	2.98	-0.96	93
Western hemlock (*Tsuga heterophylla* (Raf.)Sarg.)	-0.12	-2.95	237
Hardwoods:			
Red alder (*Alnus rubra* Bong.)	-8.08	-11.39	260
Other hardwoods	-4.42	-7.84	374
All species	3.12	-18.04	2815

The western Oregon test failed to establish that either model was superior. In fact, hardwood DBH growth was so much slower in the second remeasurement period than the first that both models underestimated DBH at the second measurement. Neither model fit Douglas-fir or Sitka spruce DBH growth well either. In both cases, the DBH growth model underestimated the second-measurement DBH's and the basal area growth model overestimated them. DBH growth was nearly constant for three of the remaining six species tested, and basal area growth was nearly constant for the other three.

Our next step was to sort the trees into 10-cm DBH classes, 10-year age classes, and stand density classes. Surprisingly, density seemed little related to changes in DBH growth--at least during the 20- to 25-year period we examined. The goodness of fit was, however, correlated with DBH and age, with diameter apparently serving as a proxy for age. When conifer species were sorted into DBH classes, differences between species largely disappeared, but differences between DBH classes remained, with basal area growth constant for small trees and DBH growth nearly constant for large trees. A closer look suggested that DBH growth was linear, provided that DBH was raised to a power, but that the appropriate power function varied both with species group and DBH class. Thus, equation (2) was modified to read:

$$D_2 = [D_3^x - y_2(D_3^x - D_1^x)/y_t]^{1/x}, \quad (3)$$

where: x is a coefficient.

Thus, by trial and error, we selected the power functions that provided unbiased estimates of the occasion 2 DBH's measured for the western Oregon data set. The results are shown in Table 3.

TABLE 3. A comparison, by species group and DBH class, of estimated and measured DBH at the second of three successive measurements using a power function. Data are from western Oregon inventory plots.

Species group and occasion 1 DBH class	Best model	Mean DBH, second measurement		Root mean squared error	Sample size
		Measured	Estimated		
centimeters		----------centimeters----------			no. trees
Softwoods:					
< 20	$D^{1.8}_1$	24.85	24.85	1.6	369
20-44.9	$D^{1.7}_1$	39.80	39.81	1.3	939
≥ 45	$D^{1.2}$	87.50	87.48	1.2	873
Hardwoods:					
Red alder	$D^{4.0}$	39.97	39.95	1.2	260
Other species:					
< 45	$D^{4.0}$	30.41	30.43	0.8	299
≥ 45	$D^{2.5}$	65.51	65.54	1.1	75

In western Oregon, hardwood DBH growth rates seem to decline markedly with increasing size, and conifer growth rates decline less severely. Except for red alder--a short-lived tree--the growth rates of trees under 45 cm in DBH declined more rapidly with increasing DBH than did those of larger trees. The change at 45 cm is an abrupt one. Why this should be is not clear. Perhaps it may relate, in some way, to the stand history of trees in western Oregon.

CONCLUSIONS

In general, the western Oregon data followed the pattern described by Assmann (1970). Although the culmination of diameter growth cannot be determined because of the truncated data set (no trees smaller than 12.5 cm) and the relatively long period between measurements, DBH growth rates did decline at a decreasing rate as the trees grew larger. Assmann suggests that the curve should be steeper for light-demanding species than for shade-tolerant ones. This rationale does not entirely explain the sharp difference between conifers and hardwoods.

The rapid decrease in DBH growth noted in the western hardwoods is not evident in Vermont data set. In general, differences between species in DBH growth patterns seem much greater in Vermont than in western Oregon. Although the effect of size or age on the rate of change in DBH growth was not examined in the Vermont data, for all the differences between species to be attributable to differences in size-class distribution seems unlikely.

How then, should the DBH's of tally trees on permanent plots be estimated for years when no measurements were taken. Consistently unbiased estimates cannot be obtained by assuming either constant DBH growth (D) or constant basal area growth (D^2). Although DBH growth is known to culminate at an early age and then decline, the rate of that decline appears to vary with species, tree size, and possibly geographic location. We suspect that it also changes with changing stand density, although we failed to find such a correlation in this study. The data presented in Table 3 probably provide reasonable guidelines for use in western Oregon and possibly western Washington. For other regions, local studies are needed to define the relationship between DBH growth, species and tree size or age.

LITERATURE CITED

Assmann, Ernst. 1970. The principals of forest yield study. Oxford; New York: Pergamon Press. 506 p. [Translation of German publication. 1961.]

INFORMATION MANAGEMENT TO SUPPORT DEVELOPMENT OF GROWTH MODELS FOR MULTI-PURPOSE TREE SPECIES

Dietmar W. Rose and Luis Ugalde[1]

ABSTRACT. The development of growth prediction models for multi-purpose tree species (MPTS) requires large amounts of experimental data. While much experiment-based information on MPTS systems exists world-wide, this information cannot be readily accessed or be exchanged because no uniform standards for measurements have been established and key environmental information is frequently not recorded. A data-base including minimum data set definitions that will facilitate the efficient exchange and transfer of information on forestry and MPTS research among scientists and regions of the world is being developed with the financial support of the Kellogg Foundation at the University of Minnesota in cooperation with the Fuelwood Project at the Centro Agronómico Tropical de Investigación y Enseñanza (CATIE) in Costa Rica. This data base for MPTS with experiment data from more than 10,000 plots for 6 Central American countries could become the prototype for similar systems in other parts of the world.

INTRODUCTION

MPTS research is difficult to conduct due to the number of species and the multiple products involved in these systems. Trees in such systems are used for the production of posts, fodder, fruits, fuelwood, and other products and serve to enhance the production of agricultural crops and lifestock. The development of growth and yield model for MPTS will require the collection of large amounts of information for different MPTS production systems in different growth environments. No single organization has the resources to collect sufficient data to quantify all major MPTS production systems. It will, therefore, be necessary to develop data collection standards such that data from many sources can be pooled for improved modeling efforts (Rose and Cady 1987). Beyond this, MPTS field experiments need to be coordinated to avoid duplication of effort and to cover as wide a range of species, sites, and treatments as possible. This coordination will require establishment of standards of measurements, of minimum data sets required for modeling, and efficient storage, organization, and retrieval of data.

GROWTH MODELLING FOR MPTS

Yield tables have been the foresters most valuable tool for managing forests. They are the basis for decisions on rotation age and for prediction of the yield to be expected at a specified age. Normal yield tables, based usually on time-series data, require great inputs of time for development, especially for the long rotations of temperate forests. To overcome the problems of the normal yield tables, two other types of yield tables have become the standard tools for foresters in many parts of the world, the variable-density yield table and the managed-yield table. The former describes the yield of a stand as a function of age if stand basal

---

[1]Professor and Research Assistant, respectively, Department of Forest Resources, University of Minnesota, 1530 N. Cleveland Avenue, St. Paul, Minnesota 55108, USA.

area is reduced through thinnings to some fixed level at periodic intervals, the latter describes stand development for specific management regimes imposed on a stand. Much effort is now going into the development of more flexible stand-growth and individual tree-growth simulation models for the most important commercial covertypes and species. An example of such an individual tree-growth model is STEMS (USDA Forest Service 1979).

Kimmins (1985) reviewed the major approaches to the scientific investigation of forest yield and growth. The empirical, historical-bioassay approaches (all yield tables described above fall into this category) are becoming less and less acceptable because of their inability to make predictions of future production with changing environmental conditions and forest management systems. Newer approaches need to rely on an understanding of the biological and environmental determinants of forest production, and not only on records of past plant growth.

Bio-assay models will continue to be useful for short-term yield predictions where time required to establish the bio-assay is not too long. Parallel to this approach, yield or productivity should be related to either simple or complex environmental gradients or to individual environmental factors, e.g., temperature, precipitation, temperature and precipitation combined, actual evapotranspiration, and length of vegetation period. Within an area of relatively uniform climate, soil moisture and soil fertility are gaining increasing use in the prediction of site-yield potential. Other soil, topography, and vegetation parameters should be examined for their potential as yield predictors (Kimmins 1985).

It is apparent that MPTS growth modeling will require such new approaches. Growth and yield models are needed that describe the interaction of stand management and environment. The establishment of coordinated experiments world-wide should provide an opportunity to make great strides towards growth and yield models that can become useful beyond the sites in which the experiments take place. These environmental models which relate growth and yield to environmental factors such as soil, site, and climate would represent a major advance over models developed for temperate forests.

The key enduses of growth and yield models for MPTS are:

1) to match species and sites not only for survival but in terms of performance, i.e., total biomass production or component production,
2) to quantify the trade-offs between management systems, e.g., fuelwood versus fodder production, or the combination of different products,
3) to facilitate MPTS technology transfer beyond sites of experimentation.
4) to provide production functions for economic analysis of MPTS production systems.

SITE DESCRIPTION

Any information system dealing with a biological production system, e.g., agriculture or forestry, requires an environmentally or geographically based referencing system. Without the latter, scientific information on perfor-

mance of specific plant production systems cannot be compared or transferred between locations. An environmental data base has the function of relating different kinds of information in forestry, agriculture, and agroforestry research to a common basis of environmental information. For example, soil taxonomy has provided the common language for communicating soil and climatic information to scientists in widely separated countries (Silva and Uehara 1985). To overcome the enormous obstacles of time and money needed to develop predictive models for the large number of MPTS production systems, it is essential that research experimentation is coordinated and that reseach findings are shared. Only by pooling data from well coordinated experiments will it be possible to develop environmental growth and yield models for major MPT species and systems within the next decade. Several environmental models that attempt to integrate climatic conditions with existing vegetational patterns exist. The underlying hope in using such models is that important agricultural and forestry-crop cultural techniques might be shifted from one part of the world to another with a predictable measure of success. A general discussion of several of these models can be found in McFadden (1984). The AID funded fuelwood project at CATIE is using the system developed by L.R. Holdridge (1947) designed to determine world-wide plant formations from simple climatic data (Ewell and Whitmore 1973). The experience of the Benchmark Soils Project suggests that propagation and cultural technology associated with agronomic crops can be expected to be more easily transferred within than across climatic regions (Silva 1985). Some mathematical models could be tested to describe the relationship between soil, climate, and management variables, and forestry or agricultural crop yields. Such models may be used to analyze, expand, and transfer MPTS technology. Cagaun et al. (1982) reported an application of the Benchmark Soils System in agroforestry and fuelwood production. They also present information on procedures used to match tree requirements with environmental conditions in new sites and present a case history as an example. The information required by this system would be difficult to collect in forestry applications.

A major drawback to use of the major environmental classification schemes reviewed according to McFadden (1984) is that they rely on climate/climax vegetation associations that existed at the time the model was developed. In some parts of the tropics today, deforestation has so changed existing climate and soil fertility that it is highly unlikely that the original climax vegetation could ever be achieved again. Consequently, predictions should not be based only on these environmental classifications, but also on the actual current measurements of key environmental variables such as soil, temperature, and rainfall that are also part of these models. Comparison of quantitative models among life zones might prove interesting. These comparisons would also show whether ecological classification schemes are sufficient for prediction purposes.

Soil scientists have recognized that interactions between soil characteristics, crop requirements and management practices could be integrated and could provide an effective basis for knowledge transfer, especially when soil taxonomy is included in the equation. It might prove more difficult for forestry research because usually much larger areas are involved. Soil taxonomy is the system of classifying soils that was developed by the Soil Conservation Service (Soil Survey Staff 1975). It is basically an American system but is gradually becoming an internationally

accepted especially by soil scientists in the Third World. This nomenclatural system provides a uniform basis for communicating information about soils and their management. There are 6 major soil categories but the soil family is the category that relates soil properties to management and manipulation of soils for specific uses. It also includes most of the information needed to transfer agrotechnology among similar classified soils.

A DATA BASE FOR MPTS MODELING

Data bases become useful only if they can directly support decision making (Rose and Ugalde 1985). Data recorded in the field either must directly provide the necessary information for decision making or the variables needed for development of models that can support decision making. Data are transformed into information (outputs) for decision making utilizing scientific methods and models, e.g., simulation, statistics, and economics. It is necessary to understand the relationship between key dependent and independent variables before setting up experiments (Rose and Cady 1987). Once these outputs are known, a minimum data set needs to be developed, i.e., the variables that need to be observed and measured in the field. This paper attempts to provide the information on possible modelling efforts that are consistent with the minimum data set that need to be developed to faciliate pooling of data.

MINIMUM DATA SETS FOR MPTS MODELING

A clear frame of reference is needed to identify the gaps in current information on MPTS and associated growth and yield models and to coordinate the efforts that could fill these gaps in the shortest possible time through coordination and cooperation among scientists. Uniform standards for implementing MPTS experiments are being established to permit global exchange and transfer of scientific information on MPTS. These standards and minimum data sets are being developed in close coordination with scientists to ensure production of useful information and to gain acceptance of these standards. Scientists also need to coordinate their experiments to cover a wide range of sites including the extreme sites for which typically information is especially scarce. This coordination will ensure that research focus on the most important species and management approaches.

Detailed technical guides for the establishment, measurement, analysis, and model development of multi-purpose tree species (MPTS) production systems need to be developed to permit global exchange and transfer of scientific information on MPTS.

MPTS PRODUCTION SYSTEMS

The development of minimum data sets, appropriate field forms, and field measurement guides for plantation experiments is relatively easy because much experience exists worldwide in plantation forestry. Stand and individual tree growth modeling techniques that work in temperate zones of the world can also be applied in the tropics. Once some models have been successfully developed and tested, calibration of model parameters might permit using such a standard model type in other regions. Using existing

model shells from temperate zones such as the STEMS model would shorten model development time considerably.

Natural forests present a different problem for quantification because often the history of the stands, i.e., origin and previous management interactions are not known, and the stands often are mixed stands of several species. Growth modelling is, therefore, extremely difficult and often simply not possible. Stem analysis, a technique useful where trees put on distinct growth rings in accordance with a growing and non-growing season are usually not possible in MPTS of tropical areas. In natural forests, it is normally more difficult to find homogeneity to apply different treatments compared with pure plantations. Also, prescribing treatments that are biologically sensible and statistically adequate may become difficult, certainly if knowledge of biology is weak. Care is needed to ensure that the treatments applied to mixed stands can be applied consistently and uniformly.

Agroforestry systems are the most difficult MPTS system to quantify. The difficulty arises not only from the multiple outputs produced in such systems, but more from the numerous combinations of trees, agricultural crops, and animals that make it less likely that repeated experiments can be found in many environments. To coordinate such trials, scientists need to agree to work on some more widely accepted and sometimes simpler agro-forestry systems. Some experience already exists for living fences, windbreaks, and individual trees in pasture in the Central American Fuelwood Project (Salazar and Rose 1984), but ver little is known concerning the interaction of trees with agricultural crops.

MEASUREMENTS REQUIRED

One of the features of MPTS production systems is that they produce a variety of outputs depending on the management objectives. Wood products typically include not only the commercial stem of a tree, but often branches are cut into posts and fuelwood, even fine branches serve as a source of energy, leaves and the finest portion of branches might be used as cattle feed, and seeds and fruits from the trees might be an important source of nutrition for local populations. Field techniques have to be designed to measure these different outputs and related variables so that predictive and other models can be developed to support decision making.

While the quantification of the commercial stem of trees on the basis of tree diameter, height, and some measure of form such as taper (ratio of diameters at different heights on a tree) or sectioning of trees into various parts including diameters of the parts and section length is well established, the quantification of other components of trees is not. The reason is that these other components typically have not played a very important commercial role. The fuelwood project is developing the methodology to quantify major components of some MPTS production systems that are used by rural populations to facilitate the comparison and ranking of alternative tree species and production systems.

One of the questions that is difficult to answer for these non-traditional products is what variables to measure in the field in order to develop prediction models for the output such as fuelwood, foliage etc. Initially, it will be necessary to measure a number of variables that later may turn

out to be unnessecary. Until such models have been developed and have been tested and found to be applicable, projects would theoretically have to measure many variables that might be useful in modeling of the desired output. Practical considerations dictate, however, the selection of fewer variables. These relations between variables may need to be established for each major tree species as these relations may well vary between species.

Because of the high cost of measurements, projects also need to be familiar with and emphasize proper statistical sampling procedures. While frequently individual trees and its components need to be quantified, selection of representative trees need to be made and techniques such as ratio and regression estimators that take advantage of correlations between variables that are difficult to measure and variables that are easily observed should be used to improve on the precision of estimators. For tree characteristics not measured on every tree or on every plot such as crown ratio, it would be necessary to derive local or regional prediction models from subsamples. Such models would predict variables that are difficult to measure from predictor variables that are included in the minimum data set for each experiment plot.

APPROPRIATE MODEL TYPES FOR MPTS

Much can be learned from the modelling experience of temperate forests and much of the methodology is applicable to MPTS modelling efforts. An excellent summary of growth modelling methodology is contained in Clutter et al. (1983). It describes the most common methods for constructing site index curves and growth and yield models for basal area and volumes of trees and stands. Application of these methods for constructing growth and yield models for MPTS requires a word of caution, however. Management and modelling problems faced by foresters in the tropics are considerably more complex. Because MPTS systems produce multiple outputs that need to be quantified, growth and yield models need to be developed for each individual component. Furthermore, interdependencies exists among these individual components, i.e., increased production of one may reduce the production of another. Because of these interdependencies, many more management regimes need to be examined than in temperate forests. Management treatments imposed may represent a compromise between producing sufficient biomass and achieving some defined level of another output. Additionally, there are potentially enumerable MPTS while temperate forests only contain a few commercial species. The only advantage of MPTS over temperate species is that rotations are typically much shorter. This advantage is counteracted on the other hand by the potential of many MPTS to coppice which introduces further complexity into growth and yield modelling. The quantification of growth and yield of agroforestry systems involving enumerable mixes of tree species, annual plants, and animals is the ultimate challenge to the growth and yield modeler.

The development of growth and yield models for MPTS can benefit somewhat from the modeling experience and the approaches of the temperate forests especially for plantation forests of single or mixed species. At the same time the errors that were made in their development can be avoided. Measurements should be made so that modellers are not locked into one specific product or utilization standard, i.e., it should be possible to quantify biomass of any part of the trees in the experiment and to enable

development of functional relations between difficult to measure characteristics such as tree form or crown characteristics with more easily measured variables such as dbh and height. Measurements obtained from individual trees should be accessible in the data base if development of individual tree-growth models is desired.

For temperate-zone forests often plot data were lacking for ages less than 10-20 years. For that reason, few models of the establishment phase of forests exist and relatively little work has been done on modelling ingrowth. Models selected to best describe growth and yield of temperate tree species may, therefore, not always be the most suitable for MPTS with short rotations and for which the early growth periods have great significance. The behavior of and the relationships between some variables might turn out to be quite different than in temperate forests. Ingrowth should be less of a problem in MPTS research as all trees regardless of size will be included in the measurements throughout the measurements.

Models for the quantification of yields of wood and other products will most likely be regression-type models. Polynomials and nonlinear models can be found in the literature (e.g., Clutter et al. 1983). A large number of possible model forms has been tested sufficiently so that they may be applied to MPTS outputs. What is new for MPTS is the quantification of these outputs via appropriate measurement procedures. The sheer number of MPT species, treatments, and MPT outputs make the development of descriptive summary tables and graphs by key environmental and management factors the first priority to begin to understand key relationships among factors.

Prediction models for MPTS outputs can be developed for stands or individual trees. Individual tree-based forest-stand growth models represent a powerful approach to predicting forest growth, yield, and response to treatment (Dudek and Ek 1980). Individual distance-independent tree-growth models such as STEMS (USDA Forest Service 1979) might represent a useful approach to model individual trees in pasture and in silvopastoral research. These models are based on estimates of potential growth of open-grown trees (without competition) and the modification of this growth potential by some modifier function which characterizes competition through descriptors such as crown ratios and by modelling mortality. Such a model once calibrated can handle many spacing patterns or other factors that influence individual tree characteristics. These models are quite flexible, and require individual tree observations for the range of growing conditions (environment and treatments) desired for prediction purposes. Existing programs could be modified to MPTS systems. A modelling methodology still needs to be developed for the modifier function since the current minimum data set does not include characterization of the tree crown. Mortality estimates might be easier to obtain because of the short production periods of MPTS systems.

Care needs to be exercised when these model types are being adopted to MPTS systems. In individual tree-growth models, the many management treatments that represent different production goals such as maximum biomass production or achievement of some defined level of multiple outputs adds to the complexity of modeling growth growth potential without competition.

Development of operational simulation models that can predict growth and yields of the individual components of MPTS systems over a wide range of

environments and treatments will require large amounts of data that cover the full range of sites and treatments encountered in practice. The minimum data set of the CATIE prototype offers the potential for the development of such simulation models. In the development of environmental growth and yield models, climate data will play an important role. The availability of long-term historic or actual weather data from the experiment will provide opportunities to develop environmental simulation models for MPTS that up to now have not been available. The best hope for such models is that many of the ongoing experiments can be captured in the format of the current minimum data set. Unfortunately, for the majority of ongoing MPTS experiments in the world, climatic observations during the experiment and on the experimental site are impossible to obtain. Environmental simulation models will have to be developed more likely based on historical climate information obtained from the nearest meteorological station.

If only historical climate data from the nearest weather station are used, tree response cannot be modelled as precisely as when actual weather observations during the growth experiment on the site are available. If weather station data are used exclusively, the possibilities of fitting functions to describe climate between weather stations via smoothing and other techniques need to be considered. While such smoothing is being applied successfully for temperature, it is apparently more difficult for rainfall. Large variations can exist over fairly short distances. In most cases, differences in average seasonal rainfall distribution between locations should not represent a major problem as long as weather stations are fairly close and are not situated in radically different elevations and topographies from the growth experiments.

CONCLUSIONS

Development of growth and yield models for MPTS represents a difficult task. It will require a lot of basic research. Only the establishment of scientists' networks for research coordination and data sharing offers some hope that such growth and yield models can be developed relatively soon. The establishment of such a network for Latin America is the content of a recent proposal presented at a IUFRO conference in Peru (see Rose and Ugalde 1987). Establishment of a data base of MPTS experiments will be necessary to model growth and yield of MPTS production systems. Through the development and acceptance of standardized procedures, MPTS experiments can be coordinated to avoid duplication of effort and to emphasize species, sites, and treatments that have not been adequately covered. Information gained from these experiments can be easily transferred and be shared among cooperating scientists. An established MIS will permit the retrieval of any or all information maintained in the data base. Information retrieved from the data base can identify priorities for data collection not currently adequately covered and avoid generating information that already exists. The ease of transferring information will facilitate planning of projects that will complement existing information.

LITERATURE CITED

Cagaun, B. G., G. Y. Tsuji, and H. Ikawa. 1982. Planning agroforestry and fuelwood production on the basis of soil taxonomy. Univ. of Hawaii, Instit. of Tropical Agriculture and Human Resources. Dept. Paper 61.

Clutter, J. L., J. C. Fortson, L. V. Pienaar, G. H. Brister, and R. L. Bailey. 1983. Timber Management: A Quantitative Approach. John Wiley & Sons. New York. 333 p.

Dudek, A. and A. R. Ek. 1980. A bibliography of worldwide literature on individual tree based forest stand growth models. College of Forestry, University of Minnesota Staff Paper Series No. 12. 33 p.

Ewell, J. J. and J. L. Whitmore. 1973. The ecological life zones of Puerto Rico and the US Virgin Islands. US For. Serv. Res. Pap. ITF-18. 72 p.

Holdridge, L. R. 1947. Determination of world plant formations from simple climatic data. Science 105:367-368.

Kimmins, J. P. 1985. Future shock in forest yield forecasting: the need for a new approach. For. Chronicle 61(6):503-513.

McFadden, M. W. 1984. A report to USAID/S&T/FNR to support development of a project for the Forestry/Fuelwood Research and Development Project. Annex D. 40 p.

Rose, D. W. and L. Ugalde. 1985. Effective information management in forestry. An application to fuelwood research. CATIE/INFORAT, Costa Rica. 12 p.

Rose, D. W. and F. B. Cady. 1987. Overview of DBMS for MPTS. In: Forestry Networks, Proceed. of the First Network Workshop of the Forestry/Fuelwood Research and Development Project (F/FRED) held September 24-27, 1986 in Bangkok, Thailand. p. 63-70.

Rose, D. W. and L. Ugalde. 1987. Developing a management-information system for a Latin American multi-purpose tree species research network. In: Proceed. of IUFRO workshop "Planning Forestry Research - Role of Multi-Purpose Tree Species in the Life of Rural Farmers." 39 p. (plus Executive Summary).

Salazar, R. and D. W. Rose. 1984. Firewood yields of individual trees of Guazuma ulmifolia Lam. in pastures in Hojancha, Guanacaste-Costa Rica. Commonwealth Forestry Review 63(4):271-278.

Silva, J. A. and G. Uehara. 1985. Transfer of agrotechnology. In: Soil-Based Agrotechnology Transfer. Benchmark Soils Project. Instit. of Tropical Agric. and Human Resources, Univ. of Hawaii. p. 2-10.

Silva, J. A. (Ed.). 1985. Soil-Based Agrotechnology Transfer. Benchmark Soils Project. Hawaii Institute of Tropical Agriculture and Human Resources, University of Hawaii. 269 p.

Soil Survey Staff. 1975. Soil Taxonomy: A Basic System of Soil Classification for Making and Interpreting Soil Surveys. U.S.D.A. Agric. Handbook 436. Government Printing Office, Washington, D.C.

USDA Forest Service. 1979. A generalized forest growth projection system applied to the Lake States region. General Tech. Rep. NC-49. 96 p.

FOREST INVENTORY AND ANALYSIS NEEDS FOR A GROWTH PROCESSOR

Charles T. Scott, Jerold T. Hahn, and Colin D. MacLean[1]

ABSTRACT. The Forest Inventory and Analysis units at the experiment stations within the USDA Forest Service conduct periodic surveys of the forest lands of the United States. The FIA units must then project the forest resource; they must have appropriate growth projection modelling systems for all species and stand conditions. Currently, no such system or collection of systems exists that covers the full range of conditions encountered. The growth processor should be applicable at the state or regional level and at the individual stand level. The growth processor also should be an individual-tree, distance-independent system containing several subsystems including growth, mortality, removals, regeneration, and non-tree vegetation.

INTRODUCTION

The Forest Inventory and Analysis (FIA) projects at the experiment stations within the USDA Forest Service conduct periodic surveys of the forest lands of the United States. Results of these surveys are used to develop estimates of current forest area and volumes and to report estimated trends in both forest area and volume. The FIA projects also use the periodic survey data to project the forest resource based on various assumptions about the future. To do this, they must have appropriate growth projection modelling systems for all stand conditions and species encountered. Currently, no such system or set of systems exists that covers the full range of forest conditions.

In this paper we, in collaboration with all FIA projects, propose that projection systems be developed for all forest conditions as part of a coordinated effort between organizations involved in forest growth modelling. The USDA Forest Service has prepared a National Growth and Yield Development and Implementation Plan that addresses much of this problem. However, we describe desirable components and characteristics of a growth processor to ensure that all FIA modelling needs are met. Such models would have wide applicability both in and outside the Forest Service.

---

[1]Research Forester, USDA Forest Service, Northeastern Forest Experiment Station, 370 Reed Road, Broomall, PA, 19008; Principal Mensurationist, North Central Forest Experiment, 1992 Folwell Avenue, St. Paul, MN, 55108; and Research Forester, Pacific Northwest Forest and Range Experiment Station, P.O. Box 3890, Portland, OR, 97208, USA.

Presented at the IUFRO Forest Growth Modelling and Prediction Conference, Minneapolis, MN, August 24-27, 1987.

PAST MODELLING EFFORTS

Most forest growth modelling has focused on specific species or forest types. Typically, such modelling efforts have addressed a rather narrow set of objectives, such as the growth and yield of old-field loblolly pine. For obvious reasons the greatest emphasis has been placed on managed stands and commerically valuable species, such as Douglas-fir or the southern yellow pines. In the Forest Service, for example, the experiment stations each have Timber Management Research projects charged with developing growth processors specific to the species of interest in their region. In the Douglas-fir subregion of the Pacific Northwest, heavy reliance is placed on even-aged stand simulation models such as DFSIM (Curtis and others 1981). Although such models work well in managed stands and in well-stocked even-aged natural stands, they were not intended to be used to project natural stands with multiple age classes, mixed species, or a history of partial cutting. Thus, such models fall considerably short of meeting FIA projection needs.

Two projects have developed growth processors that are applicable to most species and stand conditions over a broad region. PROGNOSIS (Stage 1973) was developed for use in the Intermountain region and STEMS (Belcher et al., 1982) was developed for the Lakes States. The need for regional growth processors has resulted in a Central States version of STEMS (Shifley 1987) and ongoing research into versions of TWIGS (a variation of STEMS) for the Northeast (Hilt et al., 1987) and for the Southeast.

Several versions of PROGNOSIS are being developed. The effort is being coordinated by the Forest Service's Mensuration and System Development Unit located in Fort Collins, Colorado.[1] PROGNOSIS is now calibrated for use in southeast Alaska, Montana, Idaho, Wyoming, Utah, and sizable portions of eastern Oregon, Washington, and California. Versions are also being developed for use in Douglas-fir-tanoak communities of northern California, Sierra westside of California, and East Cascades of Washington. Both the STEMS model and the PROGNOSIS model have many components and characteristics that are needed by the FIA projects.

DESIRABLE GROWTH PROCESSOR CHARACTERISTICS

The primary need of a growth processor is to project the forest resource into the future, thus updating the survey. In addition, various management strategies must be applied based on assumptions about the future. As a result, the growth processor should be an individual-tree, distance-independent system. Individual-tree systems provide updated "tree lists" with which existing software can be used to provide survey projections. If stand models are used, they must generate tree lists by diameter class. Individual-tree models also provide for modelling tree quality. Distance-independent models allow users who do not record tree distance and azimuth to use the system.

---

[1]Personal communication with Ralph Johnson, USDA Forest Service, Ft. Collins, Co.

The growth processor should be applicable at the state or regional level as well as at the individual stand level. Most growth processors are developed for a specific forest type within a small geographic area. Models should be applicable to all forest conditions in entire states or regions, such as the Lake States.

The system should provide for the following eight modelling components:

1. Diameter at breast height (DBH) increment
2. Crown ratio (or other available measure of vigor)
3. Merchantable height increment (for estimating current net volume)
4. Quality increment (for estimating current net volume)
5. Regeneration
   a. Plantations
   b. Natural (regeneration assuming no overstory)
   c. Incremental all-age management (regeneration assuming an overstory)
6. Mortality
   a. Endemic
   b. Catastrophic (for optional use)
      - site specific (e.g., tornados or local flooding)
      - not site specific (e.g., regional drought)
7. Removals based on:
   a. Silvicultural guides
   b. Area/volume control
   c. Past cutting history
   d. Economic considerations
   e. Wildlife and other constraints as needed
8. Non-Tree vegetation (for habitat modelling)

The DBH Increment models are developed using remeasured plots. Crown ratio is used as an independent variable to predict DBH increment but must also be predicted over time. The merchantable height models can project either merchantable height directly or height increment. The quality increment models provide estimates of the change in the portion of the tree that is rough or rotten and of the change in tree quality (grade). The regeneration component provides for ingrowth and for artificial and natural regeneration, which includes regeneration after harvest. The mortality component is developed using remeasured plots and provides for endemic (expected or "normal") mortality as well as local and regional catastrophic mortality. The removals component provides for a variety of management strategies including methods used in practice. The non-tree vegetation component is less well-defined due to the regional nature of habitat modelling.

The growth processor will require the following inputs:

1. Tree list (defined below)
2. Overstory stand age
3. Site quality
4. Miscellaneous information required by individual components
5. Weather
6. Projection interval

The tree list should contain the following:

1. Species
2. DBH
3. Tree status (live/regeneration/dead/cut)
4. Tree quality class
5. Height
6. Crown ratio
7. Log grade
8. Percent cull
9. Tree expansion factor (e.g., number of trees per acre)
10. Diameter increment--current annual (observed or predicted)
11. Crown position (optional)

The growth processor will produce the following outputs for each projection interval:

1. Updated tree list (previously defined)
2. Overstory stand age
3. Site quality
4. Projection interval

This output can then be used as input to the next projection period and for computation of survey estimates for each projection period.

CONCLUSIONS AND SUMMARY

The FIA projects are required to provide detailed projections of the forest resource for all forest lands in the United States. No growth projection systems or collection of systems satisfies this need nationally. Some systems are available for particular regions. We are encouraged by the National Growth and Yield Development and Implementation Plan, and we hope that each of the regional plans (e.g., Hilt et al., 1984) will be re-evaluated based on our recommendations. Not only are these models needed by FIA, they are also needed by the National Forest System, other federal agencies, state agencies, forest industry, and private organizations.

The desirable growth processor components and characteristics presented were developed by representatives from the FIA projects with input from representatives from the National Forest System. We believe that these characteristics will also meet the National Forest System needs as well as the needs of users outside the Forest Service. We urge that modellers seriously consider the use of individual-tree, distance-independent models that include the eight components described. This does not mean that a single set of model forms must be adopted nationally. Individual growth processor components can differ substantially in methodology. However, the inputs and outputs must meet the criteria described.

We recognize that this effort will require additional funding. If the various independent modelling efforts can be coordinated, perhaps a cooperative effort can result in the models we all need.

LITERATURE CITED

Belcher, David M., Margaret R. Holdaway, and Gary J. Brand. 1982. A description of STEMS. U.S. Dep. Agric., For. Serv., Gen Tech. Rep. NC-79. 18 p.

Curtis, Robert O., Gary W. Clendenen, and Donald J. Demars. 1981. A new stand simulator for coast Douglas-fir: DFSIM User's guide. U.S. Dep. Agric., For. Serv., Gen. Tech. Rep. PNW-128. 79 p.

Hilt, Donald E., Stephen R. Shifley, Mark Delfs, Ray M. Ellis, Alfred M. Johnson, and Larry Yarger. 1984. Forest growth and yield development plan for Region 9. U.S. Dep. Agric., For. Serv., Internal Rep. 25 p.

Hilt, Donald E., Richard Teck, and Richard Blodgett. 1987. Development and implementation of growth and yield models in the Northeast. In: R. Seymour, ed. Proc. New England Growth and Yield Workshop. Univ. of Maine (Durham, NH, Jan. 7-9, 1987). (In press).

Shifley, Stephen R. 1987. A generalized system of models forecasting central states tree growth. U.S. Dep. Agric., For. Serv., Res. Pap. NC-279. (In press)

Stage, Albert R. 1973. Prognosis model for stand developement. U.S. Dep. Agric., For. Serv., Res. Pap. INT-137. 32 p.

A MANAGEMENT-INFORMATION SYSTEM FOR MULTI-PURPOSE TREE SPECIES RESEARCH IN CENTRAL AMERICA[1]

Luis Ugalde Arias and Dietmar W. Rose[2]

ABSTRACT. A management-information system (MIS) on multi-purpose tree species (MPTS) research is now operational at the Centro Agronómico Tropical de Investigación y Enseñanza (CATIE) in Costa Rica. The microcomputer-based MIRA (Manejo de Información sobre Recursos Arbóreos) system has been developed with the financial support of the Kellogg Foundation at the University of Minnesota in cooperation with the Tree Cropping and Fuelwood Production (MADELEÑA) Project at CATIE. This system represents the pioneering work in use of data base and MIS technology in the tropical regions of the world for application of silvicultural research. It is also the first successfully applied scientific study with standardized data collection procedures carried out cooperatively by six countries of Central America. This effort could become the prototype for similar networking efforts in other parts of the tropics.

INTRODUCTION

Since 1980 CATIE - with the economic support of USAID's Regional Office for Central American Projects, and with additional support in funds and personnel of six Central American nations - has been carrying out a forestry research project in MPTS. The MADELEÑA Project is being coordinated and implemented through agreements between CATIE and the national institutions charged with forestry research in Guatemala, Honduras, El Salvador, Nicaragua, Costa Rica and Panama.

The MADELEÑA project deals with one of the most urgent problems in Central America and other tropical area of the world, the production of fuelwood for the rural poor who depend on this form of energy for cooking and heating almost exclusively. To reach its objectives, the project already has identified critical areas in all countries of Central America, and since 1980 has initiated a large number of formal and demonstration units for testing fuelwood species and management systems (CATIE 1986). Figure 1 shows the current distribution of experimental areas in Central America.

Experimental MPTS data have been collected in six Central American countries over a wide range of environmental and site conditions, and a variety of MPTS production systems. The project has worked with over 150 MPTS species, of which 15 have been identified as major species for more intensive experimentation. To help organize the entry and retrieval of all relevant information generated by the project, the

---

[1]Poster presented at IUFRO conference on "Forest Growth Modelling and Prediction", August 24-27, 1987, Minneapolis, Minnesota.

[2]Research Assistant and Professor, College of Forestry, University of Minnesota, St. Paul, MN 55108

* COUNTRY CAPITAL
o EXPERIMENTAL SITES

FIGURE 1. EXPERIMENTAL SITES DISTRIBUTION IN CENTRAL AMERICA.

need for development of an MIS that combines silvicultural, physical, climatic, social, and economic information was identified (Rose 1985; Ugalde, Rose and Salazar 1987).

JUSTIFICATION FOR A DATA BASE

Data bases become useful only if they can directly support decision making (Rose and Ugalde 1985). To make appropriate management decisions involving MPTS requires the development of growth and yield model. Such models are based on large amounts of information for different MPTS production systems in many different growth environments. The difficulty in conducting MPTS research is enhanced by the number of species and the multiple products involved in these systems. Trees in such systems are used for the production of posts, fodder, fruits, fuelwood, and other products and serve to enhance the production of agricultural crops and livestock. No single organization has the resources to collect sufficient data to quantify all major MPTS production systems. It was, therefore, considered necessary to develop common data collection standards such that data from all Central American countries could be pooled for improved modeling efforts.

Kimmins (1985) reviewed the major approaches to the scientific investigation of forest yield and growth. The empirical, historical-bioassay approaches are becoming less and less acceptable because of their inability to make predictions of future production with changing environmental conditions and forest management systems. MPTS models need to rely on an understanding of the biological and environmental determinants of forest production, e.g., temperature, precipitation, and site and soil characteristics (Rose and Ugalde 1987a). Growth and yield models are needed that describe the interaction of stand management and environment.

DATA BASE DESIGN

In order to manage all the information collected, the MIRA (Manejo de Información sobre Recursos Arbóreos) System is one of the fundamental components of this second phase of the MADELEÑA Project. MIRA is initially being developed through an agreement between CATIE and the University of Minnesota with support from the Kellogg Foundation. The MIRA System includes the information generated by field research plots from both the current Project and its precursor at CATIE. The design reflects the most important aspects of the environment or real situation in which the project work is being carried out. Initially, the MIRA database is being implemented with silvicultural information on MPTS, seeds, soils, site characteristics and meteorological information. Later, as other Project research activities begin to require database support to manage data on socioeconomic factors and training, these aspects will be integrated into the database as well. MIRA's database is also designed to store data from new experimental designs, both those of the MADELEÑA Project and any others for which participating nations may choose to apply this computer tool. The design will permit the system to provide relevant information for different users: the farmer, the extensionist, national and international researchers, and national planners in the region.

Data recorded in the field or derived information either must directly provide the necessary information for decision making or the variables needed for development of models that can support decision making. Data are transformed into information (outputs) for decision making utilizing scientific methods and models, e.g., simulation, statistics, and economics. The outputs to be developed by research need to be clearly identified before identifying the variables that need to be measured for development of predictive and/or explanatory models. It is necessary to understand the relationship between key dependent and independent variables before setting up experiments (Rose and Cady 1987). Once these outputs are known, a minimum data set needs to be developed, i.e., the variables that need to be observed and measured in the field. An information system must, therefore, begin by defining the "necessary and sufficient" conditions for the data, and it should also specify the requirements of its structural format.

An entity-relationship model of the MIRA System's underlying data base was developed to assure an effective structure for all the Project's needs. At this time the data base is in operation on microcomputers in a prototype form. All the Project's silvicultural data through the beginning of 1987 has been transferred into the data base, as well as a large part of the data for soils, seeds, site description, species description, and temperature and rainfall information. As these components are completed other components will be added and the construction of models showing the predictive relationships to be found in this vast quantity of data will be added to those now in existence.

The system is designed to handle the various types of production systems that are encountered in MPTS, from natural stands, plantations, to some agroforestry systems. One of the features of MPTS production systems is that they produce a variety of outputs depending on the management objectives. Field techniques have been designed to measure these different outputs and related variables so that predictive and other models can be developed to support decision making. Agroforestry experiments represent the most difficult aspect in terms of quantification and the development of minimum data sets among the MPTS systems. The difficulty arises from the multiple outputs that are typically produced (Ugalde 1979). The numerous combinations of trees, agricultural crops, and/or animals that make up such systems, and the small number of experimental replications.

The hierarchy that has been established for identifying an experiment or demonstration plot data for the prototype data base being developed for the fuelwood project at CATIE is shown in Figure 2 below:

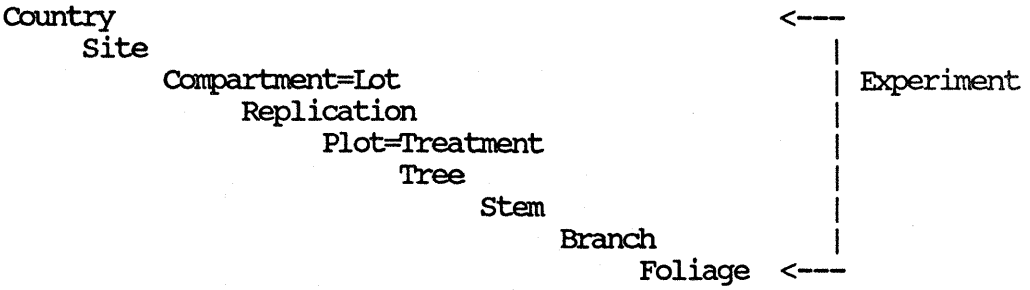

Figure 2. Hierarchy for Identification of a Plot and Plot Measurements

This hierarchy allows the project to clearly identify the location and environment of a measurement at the level as low as an individual branch or foliage on a tree. Environmental and socio-economic information can be measured at various levels in this hierarchy.

The geographical unit is a geographical subdivision of a country or region for which socio-economic information may be collected via surveys. Within geographic units individual sites can be identified which have fairly individual physical and physiographic characteristics. These sites are more closely described in terms of these characteristics by climatic and edaphic information. Compartments coincide with existing small stands of a species. Within sites, experiments and demonstration units are established. The basic unit for measuring variables is the plot. A project needs to make the selection of specific experimental designs on the basis of informational needs, availability of land and of time and labor for carrying out the experimentation.

Because each experimental plot or demonstration unit is uniquely linked to soil, site and characteristics of climate, information from these plots in raw or derived form can be associated with information from other sites. The ability to transfer, exchange, and aggregate information from many experiments will provide one of the major benefits for the research network. Scientists will be able to develop improved models for prediction and explanation of components of MPTS systems which should enhance planning and the ability of making better land-use decisions.

CURRENT STATUS OF DATA BASE

The data-base design has been implemented using the KnowledgeMan/2 program. This MIS is based on a relational data-base management system (DBMS) which are becoming increasingly popular and are likely to become the dominant data base in the future. The Project has already generated considerable information. The current status is as follows:

- Over 500 species are represented in the growth data. More than 100 of these have been tested under different ecological conditions. Analysis shows that some 15 species demonstrate major promise with respect to growth and yield.

- More than 200 formal experiments are present.
- In total, about 8000 individual plots of trees are available for analysis.
- 228 soil profile descriptions with 1031 horizon analyses, including chemical and physical characteristics, describe the growth sites.
- There are 894 seed lots described, showing provenance and source information for the seeds used in the different plots.
- Climatic information has been gathered for 561 different meteorological stations, with precipitation and temperature, matching the different sites where the Project operates.
- Experimental site description information is available for 511 sites.
- Socioeconomic information has been collected on selected plantations and on nurseries, and a program of closely monitored demonstration farms has been started to see the impact of tree plantations on the micro-economy of the farm. This information has not yet been entered.

CONCLUSIONS

The development of MIRA is the pioneering work in use of data base and MIS technology in the tropical regions of the world for application of silvicultural research. It is also a first in terms of the cooperative effort carried out by six Central American countries to develop and use standardized data collection procedures for better coordinated research in MPTS. This data base could become the prototype for a proposed Latin American network of forestry research that was the purpose of a recent IUFRO conference in Peru (Rose and Ugalde 1987b).

LITERATURE CITED

CATIE. 1986. Informe Final, Proyecto Leña y Fuentes Alternas de Energía. CATIE-ROCAP 596-0089. CATIE, Costa Rica. 80 p.

Kimmins, J. P. 1985. Future shock in forest yield forecasting: the need for a new approach. For. Chronicle 61(6):503-513.

Rose, D. W. and L. Ugalde. 1985. Effective information management in forestry. An application to fuelwood research. CATIE/INFORAT, Costa Rica. 12 p.

Rose, D.W. 1985. Report to USAID/ROCAP to support development of a project paper for the Tree Cropping and Fuelwood Production Project-Data Base and Management Information System Component. USAID, Washington, D.C. 27 p.(plus appendix)

Rose, D. W. and F. B. Cady. 1987. Overview of DBMS for MPTS. In: Forestry Networks, Proceed. of the First Network Workshop of the Forestry/Fuelwood Research and Development Project (F/FRED) held September 24-27, 1986 in Bangkok, Thailand. p. 63-70.

Rose, D. W. and L. Ugalde. 1987a. Information management to support development of growth models for multi-purpose tree species. In: Proceed. of IUFRO conference on "Forest Growth Modelling and Prediction." 9 p.

Rose, D. W. and L. Ugalde. 1987b. Developing a management-information system for a Latin American multi-purpose tree species research network. In: Proceed. of IUFRO workshop "Planning Forestry Research - Role of Multi-Purpose Tree Species in the Life of Rural Farmers." 39 p. (plus Executive Summary).

Ugalde, L. A. 1979. Descripciòn y evaluacion de las practicas agroforestales en la cuenca piloto de la Suiza, Cantón de Turrialba, Costa Rica. CATIE-UNU. 31 p. CATIE, Turrialba, Costa Rica.

Ugalde, L. A., D. W. Rose and R. Salazar. 1987. Necesidad y conceptos básicos de un sistema de manejo de información aplicado en investigación forestal en Centroámerica. CATIE/INFORAT, Costa Rica. 16 p.

A 3/2-POWER-BASED GROWTH MODEL OF MEAN DBH IS LINKED WITH ESTABLISHMENT DENSITY AND MORTALITY TO DEVELOP THINNING GUIDES

F. Thomas Lloyd and William R. Harms
USDA Southeastern Forest Experiment Station

The 3/2-power rule for plant monocultures is applicable to forest plantations. It can be depicted as a relationship between quadratic mean dbh and the number of trees per unit area. Thinning charts using the same variables serve as standard forest management tools for quantifying our thinning knowledge. However, methods of locating guide curves on these thinning charts are not based directly on growth information, and this deficiency serves as a source of controversy about their accuracy and usefulness. Since the necessity to thin is brought on by competition-based mortality, a methodology is developed for the establishment of guide curves on thinning charts which uses a growth model of quadratic mean dbh that is bounded by the 3/2-power rule and linked to a single survival model that covers both the premortality and self-thinning stages of stand development.

ON THE ESTIMATION OF RADIAL INCREMENT BY DIAMETER CLASS USING HORIZONTAL POINT SAMPLING DATA

Thomas B. Lynch
Oklahoma State University

The estimation of radial increment by diameter classes using methods suggested for "per-tree" estimates in horizontal point sampling is discussed. The estimator usually recommended for this situation can be viewed as a ratio estimate, where the numerator is an estimate of the sum of the "per-tree" characteristics per acre, and the denominator is an estimate of the number of trees per acre having the desired characteristic. An estimator for the variance of a ratio estimate presented in the text of Cochran (1977) is discussed.

Previous work by Lappi and Bailey (1987) indicates that radial increment estimates made by using unweighted averages of increment cores extracted from trees chosen in a horizontal point sample will generally be positively biased if the estimates are made by initial diameter classes, and the bias can be significant in certain circumstances. This occurs because selection of sample trees in horizontal point sampling is proportional to the square of final diameter, so that trees having large radial increments are more likely to be chosen. Weighted regression techniques and ratio estimates were suggested by Lappi and Bailey (1987) as alternatives to unweighted averages of radial increments obtained from trees selected in a horizontal point sample. These recommendations were based on theoretical considerations and simulation studies conducted by Lappi and Bailey (1987). The current study compares the performance of ratio estimates of radial increment to unweighted averages of radial increment by two-inch dbh classes in a simulated young loblolly pine plantation. The loblolly pine plantation simulator PTAEDA (Daniels and Burkhart 1975) was used to generate a mapped forest stand consisting of Cartesian coordinates and diameters at five year intervals for each tree. The stand was planted at an eight by eight foot spacing, site index 60 (base age 25), unthinned, and slightly less than an acre in size. A FORTRAN program was written which simulated horizontal point sampling

cruises in the mapped stand. Sample trees were selected on the basis of their diameters at age 20, but were assigned to two-inch classes on the basis of their diameters at age 15 for radial increment estimation.

One thousand simulated cruises consisting of 30 points each were conducted in the mapped stand. Radial increment estimates were obtained in each two-inch dbh class for each of the 1,000 cruises by using a ratio estimate and through an unweighted average of radial increments obtained from trees selected in point sampling. Averages of 1,000 unweighted average estimates of radial increment were greater than true mean radial increment in dbh classes four through twelve, the percentage differences ranging from about five percent in dbh classes four and six to one and three quarters percent in dbh class twelve. Differences between true five year mean radial increment and averages of 1,000 ratio estimates of radial increment were less than one-half percent in dbh classes four through twelve. Results from dbh classes two and fourteen were difficult to evaluate with the current simulation program since several of the 1,000 cruises did not contain any sample trees in these classes. For the conditions represented by the mapped stand, the ratio estimator appeared to perform better as an estimator of mean radial increment than unweighted averages of radial increments obtained from trees selected by horizontal point sampling.

Acknowledgements: Alan Johnson, Graduate Research Assistant, Department of Forestry, Oklahoma State University, prepared the mapped stands used in this study. Talks with Paul Van Deusen of the USDA Forest Service and Juha Lappi of the Finnish Forest Research Institute were helpful in clarifying issues relating to this study. Funding for this study comes from the National Vegetation Survey through the Institute for Quantitative Studies at the USDA Forest Service Southern Forest Experiment Station.

PROCEDURES FOR DETERMINING GROWTH TRENDS OF SHORTLEAF PINE AND BLACK OAK IN SOUTHERN ILLINOIS

Charles C. Myers, Hans Spors, Joachim Staack, Gerald Aubertin, Fan Kung, John Mouw, and Paul L. Roth
Southern Illinois University

This paper reports a study sponsored by the Illinois Department of Energy and Natural Resources to investigate tree growth in southern Illinois. A total of 87 permanent 0.04 ha plots have been established on the Shawnee National forest--50 in natural stands of upland oak and 37 in shortleaf pine plantations. On each plot a dominant black oak or short leaf pine was felled for stem analysis. Soil samples were taken from the A and B horizon on each plot. Increment cores were removed from four dominant trees on each plot and disks were removed at predetermined intervals from the felled tree. Radial growth was measured with a sigma-scan digitizer for the stem analysis.

USING AN EXPERT SYSTEM TO INCORPORATE A GROWTH MODEL INTO A COMPUTER-BASED RED PINE MANAGER'S HANDBOOK

H. Michael Rauscher and John W. Benzie
USDA Forest Sciences Laboratory, Grand Rapids, MN

The red pine manager's handbook has been used extensively as a decision support tool by forest managers in the upper Great Lakes region. A new, computer based edition of this handbook has been developed. The management recommendations are derived by consultation sessions between user and computer, much as a user would consult with a human expert. A stand level red pine growth model is linked to the system to provide yield predictions pertinent to the decision making process. Stocking and yield forecasts are graphically and numerically presented to the user upon request. The management recommendations are derived through a rule-based expert system shell capable of justifying its conclusions to the user in terminology that any forester can understand. This paper describes by example a new way of capturing, organizing, packaging, and distributing forest management knowledge. This computer based red pine manager's handbook serves three functions: (1) help forest managers decide on the best possible treatment recommendations for red pine stands; (2) preserve and distribute the expertise of forest researchers; and (3) furnish an intelligent, computer-assisted training tool for students of forest management.

SISTIM--A NEW MODEL FOR SIMULATING SILVICULTURAL TREATMENTS IN MAINE

Robert S. Seymour and Ronald C. Lemin, Jr.
University of Maine

A computer model is presented for calculating per-acre and per-unit cost of producing spruce-fir under a variety of silvicultural systems. Treatment options include site preparation, planting, herbicide release, and precommercial thinning; all costs are specified by the user. Bailey and McNally's tables from Nova Scotia are used to estimate yields on site indices 40-60 (50-year base). Managed stand densities range from 325 (12x12 ft) to 1210 (6x6 ft) stems per acre; natural regeneration without thinning follows a Reineke density index function after reduction for below-normal stocking. Logging costs are specified on a per-tree basis, and can be strongly influenced by piece size. Nomograms illustrate the joint effect of initial density and rotation age on 10 different variables of interest to forest managers.

SIMULATING THE EFFECTS OF DEFOLIATION BY GYPSY MOTH ON FOREST STANDS

Katharine A. Sheehan
USDA Northeastern Forest Experiment Station

An existing stand model, FORET, has been modified to include the effects of defoliation by gypsy moth on the growth and mortality of individual trees. This stand model may be linked to another model that predicts gypsy moth defoliation, or users may specify defoliation patterns as input to the stand model. Direct effects of defoliation that are simulated include reduced diameter growth and increased mortality rates--especially if other stress factors are acting concurrently--for

heavily defoliated trees. Tree species that are less preferred by the gypsy moth may benefit indirectly due to greater light availability during years of defoliation and reduced stand density following gypsy moth outbreaks. Because this model accounts for both direct and indirect effects on individual trees, the influence of gypsy moth defoliation on changes in species composition, stand structure, and stand yield during the course of a rotation can be examined.

THE STAND MANAGEMENT COOPERATIVE

Thomas A. Snellgrove and H. N. Chappell
USDA Pacific Northwest Forest and Range Experiment Station
and University of Washington

The Stand Management Cooperative is a research and development organization created to provide a continuing source of high-quality data on the long-term effects of silvicultural treatments and treatment regimes on stand and tree development and wood quality. The program will build a link--now largely missing--between silvicultural and yield research on the one hand and wood quality and utilization research on the other. Emphasis is on forest plantations and management practices of the future. Results will include improved guidelines for stand treatment leading to better management decisions. Gaps in our knowledge exist about effects of treatments in forest plantations, in terms of long-term growth data, interactions of treatments and effects on wood properties. The program in stand management will involve major efforts in plot installation and treatment, data collection and management and data analyses. Primary emphasis in initial program phases will be on defining quantitative effects of silvicultural treatments on volume production, tree dimensions, wood quality and stand dynamics. In future years the program will also provide analyses and interpretations of the data including improved stand simulators, yield estimates and stand treatment guidelines. Work will concentrate on forests west of the Cascade crest in Oregon and Washington and in coastal British Columbia. Initial emphasis will be on Douglas-fir. The Stand Management Cooperative involves forest industry, public land-managing and research agencies, and universities. Currently, 23 organizations participate in the cooperative, including five universities. The program is headquartered at the University of Washington.

PERCENTILE-BASED STOCK TABLES IN THINNED STANDS OF LOBLOLLY PINE

Ray A. Souter,[1] R. L. Bailey,[2] and K. D. Ware[3]
[1]USDA Pacific Northwest Forest and Range Experiment Station,
[2]University of Georgia, and [3]USDA Southeastern Forest Experiment Station

Stand structure models of naturally-regenerated loblolly pine stands in which thinnings were applied are described in terms of size-class distributions consistent with stand-level prediction. The framework for the size-class distribution models is a system of percentiles. The use of percentiles allows the characterization of both unimodal and multimodal distributions. Percentile-based stock tables require that estimated stand-level merchantable volume be available for allocation to

dbh classes. The allocation procedure ensures that each predicted stand-level value equals the value obtained by summing across dbh classes.

Percentiles are developed by considering the stock table as a probability density function using the assumptions that stem dbh is uniformly distributed within a dbh class and stem volume is proportional to the cube of dbh with a distinct proportionality constant for each dbh class. A system of percentiles and stand volume can adequately describe a given stock table.

We will show that systems of percentiles can be estimated from stand characteristics for naturally-regenerated loblolly pine; that impacts of thinnings on these systems can be estimated given some quantitative description of the thinnings; and that growth of these systems can be predicted.

OPTIMAL AGGREGATION OF TREE LIST DATA FOR USE WITH THE STEMS GROWTH PROJECTION MODEL

Kathryn A. Stegemoeller and Thomas E. Burk
University of Minnesota

The Stand and Tree Evaluation and Modeling System (STEMS) is a growth projection model developed over the last ten years by scientists at the North Central Forest Experiment Station. STEMS is the primary projection tool available to forest managers in the Lake States. Ideally, STEMS should be used with complete sample tree lists from the stand of interest including species, diameter at breast height, crown ratio, tree class, and a trees per acre expansion factor. The overhead required to maintain complete tree lists in applications where hundreds of stands are considered simultaneously for multiple projection periods may lead to unnecessary inefficiencies. An example of such an application is the study of management alternatives on a regional scale. Past research has considered the effects of data aggregation by diameter class and aggregation of whole stands on the precision and efficiency of projections using STEMS. The current study focuses on selecting representative trees from complete tree lists and allocating trees per acre to those representative trees. An optimal set of representative trees is one which provides a projection closest to what the complete tree list would provide.

Forty year projections of quadratic mean diameter using three representative trees from jack pine and aspen populations were nearly identical to the complete tree list projections in several instances. These results and those from projections using different population distributions and numbers of representative trees, as well as an evaluation of results based on size class, will be presented.

AUTHOR INDEX

Akca, Alparslan 126
Alig, Ralph J. 1089
Amateis, Ralph L. 1058
Apps, M. J. 263,305
Arney, James D. 828
Aubertin, Gerald 1146

Bailey, Robert L. 33,201,538,660,691 731,874,1148
Baldwin, V. C., Jr. 835,961
Bare, B. Bruce 843
Bassow, Susan 450
Belanger, R. P. 458
Belcher, David M. 944
Belli, Keith L. 361
Benzie, John W. 588,1147
Biging , Greg S. 47,175
Bolton, Roger K. 102
Bonnor, G. M. 192
Borders, Bruce E. 33,660,731,874
Brand, D. G. 636
Brand, Gary J. 580,950
Bruce, David 1
Buchman, Roland G. 588
Burk, Thomas E. 54,345,475,1149
Burkhart, Harold E. 435,530,1058
Busby, R. L. 835
Byrne, John C. 1066

Carvalho Oliveira, Angelo 881
Chang, Sun Joseph 239
Chappell, H. N. 1073,1148
Chatarpaul, L. 305
Chen, Carl W. 270
Chojnacky, David C. 247
Clutter, Michael L. 660
Comeau, P. G. 305
Cost, Noel D. 1089
Creighton, Jerre L. 1097
Cropper, Wendell P., Jr. 278
Crow, T. R. 331
Curtis, Robert O. 1073,1081
Czaplewski, Raymond L. 1089

da Silva, J. A. Aleixo 538
Daniels, Richard F. 293
Dell, Tommy R. 443
Dickmann, D. I. 331
Dickson, R. E. 331
Droessler, Terry D. 54

Ek, Alan R. 345
Eriksson, Marian 102

Fairweather, Stephen E. 61,483
Farr, Wilbur A. 68
Farrar, Robert M., Jr. 118
Ferguson, Dennis E. 369
Ferguson, R. B. 961
Ffolliott, Peter F. 968
Ford, E. David 450
Fox, Carl A. 270
Froelich, R. C. 458
Fuller, Leslie G. 467

Gale, M. R. 403
Garcia, Oscar 668
Gering, Lawrence R. 596
Gertner, George 739
Glover, Glenn R. 1097
Goelz, J. C. G. 475
Goldstein, Robert A. 270
Gomez, Luis E. 270
Goodwin, Adrian N. 76
Gove, Jeffrey H. 483
Grace, Jennifer C. 285
Green, Edwin J. 676
Grigal, D. F. 403
Grissom, James E. 134
Guertin, D. Phillip 968

Hahn, Jerold T. 1133
Haight, Robert G. 851
Hamlin, David C. 683,699
Hann, David W. 1029
Harms, William R. 1145
Harrison, Wade C. 293
Heath, Linda 555
Hepp, Todd E. 976
Hilt, Donald E. 86
Holdaway, Margaret R. 490,950
Holmes, Michael J. 467
Holtman, Ben 859
Hosmer, Richard A. 217
Hyink, David M. 9,562,1073

Iles, Kim 1105
Isebrands, J. G. 331

Jayaraman, Kadiroo 201
Johnson, Paul S. 377
Johnson, Ralph R. 68,369

Kershaw, John A., Jr. 1029
Kiester, A. Ross 498
Kilkki, Pekka 1114
Kimmins, J. P. 263,305
Kung, Fan H. 572,1146
Kurz, W. A. 263,305

Laasasenaho, Jouko 1014
Lamson, Neil I. 231
Lappi, Juha 691
Larocque, Guy 94
Leary, Rolfe A. 22,580,683,699
Lemin,, Ronald C., Jr. 896,1147
Lenhart, J. David 747
Leon, R. M. 9
Lipscomb, Donald J. 754
Lloyd, F. Thomas 1145
Lowe, Joe J. 984
Lowell, Kim E. 547,708
Lucier, Alan A. 270
Lynch, Thomas B. 1145
Lyon, Gary W. 1021

MacLean, Colin D. 1118,1133
Magnussen, S. 192
Maguire, Douglas A. 1029,1073
Marshall, Peter L. 94
Mayo, Jefferson H. 231
Mäkelä, Annikki 315
McKelvey, Kevin S. 323
McRoberts, Ronald E. 762
Meerschaert, Walter J. 992
Meldahl, Ralph S. 102
Mendoza, Guillermo A. 209
Merriam, Robert A. 110
Michael, D. A. 331
Miller, T. 458
Mills, John R. 770
Milner, Kelsey S. 411,828
Mitchell, Robert J. 708
Mize, Carl W. 867
Moeur, Melinda 716
Mohren, G. M. J. 619
Monserud, Robert A. 184,419
Moore, James A. 1037
Mouw, Jim 1146
Mowrer, H. Todd 778
Murphy, Paul A. 118
Myers, Charles C. 1146
Myers, John R. 231

Nagel , Jürgen 126
Nance Warren L. 134
Newberry, James D. 786
Newton, Peter F. 604

O'Hara, K. L. 794
Ojansuu, Risto 724
Okojie, Julius A. 874
Oliver, C. D. 794
Opalach, Daniel 555,843

Patterson, Donald A. 802
Payandeh, Bijan 386
Pelkki, Matthew W. 889
Pienaar, Leon V. 596

Ramirez-Maldonado, Hugo 731
Rapera, Roberto B. 209
Rasmussen, William O. 968
Rauscher, H. Michael 331,1147
Räsänen, Pentti K. 394
Real, Pedro L. 1037
Reams, Gregory A. 143
Reed, David D. 467,1021
Renner, David L. 810
Riitters, Kurt H. 340
Rose, Dietmar W. 889,1124,1138
Roth, Paul L. 1146
Ruark, Gregory A. 1045
Rustagi, Krishna P. 167

Sander, Ivan L. 377
Schmidtling, R. C. 611
Schoonderwoerd, H. 619
Scott, Charles T. 1118,1133
Scott, W. 9
Scoullar, K. A. 263,305
Seymour, Robert S. 896,1147
Sheehan, Katharine A. 1147
Shifley, Stephen R. 506,950
Sievänen, Risto 345
Singh, T. 514
Skovsgaard, J. P. 627
Smith, N. J. 636
Smith, W. D. 1053
Smith, W. R. 134
Snellgrove, Thomas A. 1148
Söderberg, Ülf 151
Solomon, Dale S. 217
Souter, Ray A. 1148
Spors, Hans 1146
Sprinz, Peter T. 428
Staack, Joachim 1146
Stage, Albert R. 786,810,1066
Stegemoeller, Kathryn 1149
Stiff, Charles T. 802
Strawderman, William E. 676
Strub, Mike R. 428

Talbert, Cheryl B. 562
Tanaka, K. 644
Teck, Richard M. 86
Tham, Åsa 255
Thomson, A. J. 224
Tome', Margarida 159
Turner, Brian J. 904

Ugalde, Luis 1124,1138

Valentine, Harry T. 353
Valsta, Lauri T. 913
Van Deusen, Paul C. 521
van Hees, Willem W. S. 921
Vanclay, Jerome K. 928,998
Varmola, Martti 1006

Walters, David K. 435
Wan Razali Bin Wan Mohd 167
Ware, Kenneth D. 33,1148
Warren, William G. 818
Webb, Charles D. 530
Wensel, Lee C. 1,47,175
Williams, Thomas M. 754
Wykoff, William R. 184

Yandle, David O. 231
Yang, Yong. C. 572

Zedaker, Shepard M. 475,1058
Zeide, Boris 652
Znerold, Mike 936
Zutter, Bruce R. 1097
Zuuring, Hans R. 828

☆U.S. GOVERNMENT PRINTING OFFICE: 1988-556-806/60165

Ek, Alan R.; Shifley, Stephen R.; Burk, Thomas E., eds.
1988. Forest growth modeling and prediction. Proceedings, IUFRO conference; 1987 August 23-27; Minneapolis, MN. Gen. Tech. Rep. NC-120. St. Paul, MN: U.S. Department of Agriculture, Forest Service, North Central Forest Experiment Station; Vol. 2: 580-1149.

Proceedings of the August 23-27 IUFRO Conference, Minneapolis, Minnesota. Includes 143 manuscripts dealing with growth and yield modeling; regeneration; site characterization; effects of fertilization, genetics, and disturbance; density management; evaluation; estimation; inventory; and application.

KEY WORDS: Yield, self-thinning, estimation, inventory, regeneration, climatic effects, pollution.

FINDING OUT AND TELLING

Our job at the North Central Forest Experiment Station is discovering and creating new knowledge and technology in the field of natural resources and conveying this information to the people who can use it--in short, "finding out and telling." As a new generation of forests emerges in our region, managers are confronted with two unique challenges: (1) Dealing with the great diversity in composition, quality, and ownership of the forests, and (2) Reconciling the conflicting demands of the people who use them. Helping the forest manager to meet these challenges while protecting the environment is what research at North Central is all about.

NORTH CENTRAL
FOREST
EXPERIMENT STATION